

By Legislators Yudelson and Brew

Intro. No. 304

MOTION NO. 45 OF 2024

**MOTION TO MOVE AGENDA ITEMS AS A WHOLE EXCEPT FOR ITEM NOS. 8, 9,
10 AND 24**

Be It Moved, that the agenda items, except for agenda item nos. 8, 9, 10 and 24, at the October 8, 2024 Full Legislature Meeting be moved as a whole and voted on simultaneously by casting a unanimous vote by the Legislature Body.

ADOPTION: Date: October 8, 2024

Vote: 26-0.

By Legislators Hughes-Smith and Maffucci

Intro. No. 305

RESOLUTION NO. 246 OF 2024

AMENDING 2024-2029 CAPITAL IMPROVEMENT PROGRAM EXPANDING SCOPE AND INCREASING FUNDING FOR PROJECT ENTITLED "COUNTY OFFICE BUILDING RECONSTRUCTION;" AND AUTHORIZING CONTRACTS WITH STEVE GENERAL CONTRACTOR, INC., BELL MECHANICAL CONTRACTOR, INC., AND CONCORD ELECTRIC CORPORATION FOR CONSTRUCTION SERVICES FOR "COUNTY OFFICE BUILDING RECONSTRUCTION" PROJECT

BE IT RESOLVED BY THE LEGISLATURE OF THE COUNTY OF MONROE, as follows:

Section 1. The 2024-2029 Capital Improvement Program is hereby amended to expand the scope of the project entitled "County Office Building Reconstruction."

Section 2. The County Executive, or his designee, is hereby authorized to execute a contract with Steve General Contractor, Inc. in the amount of \$2,092,000 for general construction services for the "County Office Building Reconstruction" project, and any amendments necessary to complete the project within the total capital fund(s) appropriation.

Section 3. The County Executive, or his designee, is hereby authorized to execute a contract with Bell Mechanical Contractor, Inc. in the amount of \$6,594,400 for mechanical construction services for the "County Office Building Reconstruction" project, and any amendments necessary to complete the project within the total capital fund(s) appropriation.

Section 4. The County Executive, or his designee, is hereby authorized to execute a contract with Concord Electric Corporation in the amount of \$2,530,000 for electrical construction services for the "County Office Building Reconstruction" project, and any amendments necessary to complete the project within the total capital fund(s) appropriation.

Section 5. Funding for this project, consistent with authorized uses, will be available in capital fund 1850 once the additional financing authorization requested is approved, and in any capital fund(s) created for the same intended purpose.

Section 6. This resolution shall take effect in accordance with Section C2-7 of the Monroe County Charter.

Environment and Public Works Committee; September 23, 2024 - CV: 7-0
Ways and Means Committee; September 24, 2024 - CV: 10-0
File No. 24-0288

ADOPTION: Date: October 8, 2024 Vote: 26-0

ACTION BY THE COUNTY EXECUTIVE

APPROVED: ✓ VETOED: _____

SIGNATURE: Adrian Belts DATE: 10/15/2024

EFFECTIVE DATE OF RESOLUTION: 10/15/2024

By Legislators Hughes-Smith and Maffucci

Intro. No. 306

RESOLUTION NO. 247 OF 2024

SUPERSEDING BOND RESOLUTION DATED OCTOBER 8, 2024

RESOLUTION AUTHORIZING THE ISSUANCE OF \$19,900,000 BONDS OF THE COUNTY OF MONROE, NEW YORK, TO FINANCE THE COST OF THE COUNTY OFFICE BUILDING RECONSTRUCTION PROJECT, IN AND FOR SAID COUNTY, AT AN ESTIMATED MAXIMUM COST OF \$19,900,000 AND SUPERSEDING THE BOND RESOLUTION ADOPTED ON DECEMBER 14, 2021 (RESOLUTION NO. 488 OF 2021).

BE IT RESOLVED BY THE AFFIRMATIVE VOTE OF NOT LESS THAN TWO-THIRDS OF THE TOTAL VOTING STRENGTH OF THE LEGISLATURE OF THE COUNTY OF MONROE, as follows:

Section 1. For the object or purpose of financing the cost of the County Office Building Reconstruction Project, in and for the County of Monroe, New York (the "County"), there are hereby authorized to be issued \$19,900,000 bonds of the County, pursuant to the provisions of the Local Finance Law. The duly adopted current Capital Budget of the County, to the extent inconsistent herewith, is hereby amended to provide for the appropriation of an additional \$9,900,000 to pay the cost of the aforesaid specific object or purpose (\$10,000,000 having been heretofore appropriated from one or more Capital Budgets). The period of probable usefulness of the aforesaid specific object or purpose is twenty-five (25) years, pursuant to subdivision 12(a)(1) of paragraph a of Section 11.00 of the Local Finance Law, computed from June 30, 2021, the date of the first obligations issued therefor.

Section 2. The maximum estimated cost thereof is \$19,900,000, and the plan for the financing thereof is by the issuance of \$19,900,000 bonds of said County herein authorized, provided, however, that to the extent any state and/or federal aid and/or grant and/or gift is received for the aforesaid purpose, the County Executive, or his designee, is hereby authorized to accept and shall use such funds to redeem any outstanding indebtedness incurred for such purpose or apply it, dollar for dollar, to reduce the amount of bonds to be issued for such purpose.

Section 3. The faith and credit of the County are hereby irrevocably pledged for the payment of the principal of and interest on such obligations as the same respectively become due and payable. An annual appropriation shall be made in each year sufficient to pay the principal of and interest on such obligations becoming due and payable in such year. There shall annually be levied on all the taxable real property of said County a tax sufficient to pay the principal of and interest on such obligations as the same become due and payable.

Section 4. Subject to the provisions of the Local Finance Law, the power to authorize the issuance of and to sell the bonds and bond anticipation notes in anticipation of the issuance and sale of the bonds herein authorized, including renewals of such notes, is hereby delegated to the Director of Finance - Chief Financial Officer, the chief fiscal officer of the County under the Local Finance Law. The Director of Finance - Chief Financial Officer may sell such bonds or notes at public or private sale, at a discount or premium, at fixed or variable rates of interest or at no interest whatsoever, or as capital appreciation bonds, and with such amortization of principal as the Director of Finance - Chief Financial Officer shall determine is most favorable to the County, and in compliance with any rules of the State Comptroller applicable thereto. Such bonds or notes shall be of such terms, form and contents, and shall be sold in such manner, as may be prescribed by said Director of Finance - Chief Financial Officer, consistent with the provisions of the Local

Finance Law. The Director of Finance - Chief Financial Officer may, in the event it is determined to issue variable rate bonds or notes, enter into such agreements as said officer finds reasonable to facilitate the issuance, sale, resale and repurchase of such bonds or notes, as authorized under Section 54.90 of the Local Finance Law. The Director of Finance - Chief Financial Officer is also authorized to enter into such agreements and take such other action as may be necessary or appropriate and lawful to assure that, to the extent possible, (i) interest on the bonds and notes authorized hereby will not be includable in the gross income, for federal income tax purposes, of the recipients thereof, and (ii) to enable the purchaser thereof to comply with Securities and Exchange Commission Rule 15c2-12. The Director of Finance – Chief Financial Officer is hereby further delegated all powers of this County Legislature with respect to agreements for credit enhancement, derived from and pursuant to Section 168.00 of the Local Finance Law, for such bonds or notes, including, but not limited to the determination of the provider of such credit enhancement facility or facilities and the terms and contents of any agreement or agreements related thereto.

Section 5. All other matters, except as provided herein, relating to such bonds or notes, including prescribing whether manual or facsimile signatures shall appear on said bonds or notes, prescribing the method for the recording of ownership of said bonds or notes, appointing the fiscal agent or agents for said bonds or notes, providing for the printing and delivery of said bonds or notes (and if said bonds or notes are to be executed in the name of the County by only facsimile signatures, providing for the manual countersignature of a fiscal agent or of a designated official of the County), the date, form, denominations, maturities, interest rate or rates, terms of and manner of sale and interest payment dates, place or places of payment, and also including the consolidation with other issues, shall be determined by the Director of Finance - Chief Financial Officer. The Director of Finance - Chief Financial Officer may elect to become the fiscal agent for the bonds or notes, or may contract on behalf of the County for this service pursuant to the Local Finance Law. Such bonds or notes shall contain substantially the recital of validity clause provided for in Section 52.00 of the Local Finance Law and shall otherwise be in such form and contain such recitals, in addition to those required by Section 52.00 of the Local Finance Law, as the Director of Finance - Chief Financial Officer shall determine.

Section 6. The validity of such bonds and bond anticipation notes, as authorized by this resolution, may be contested only if:

- 1) such obligations are authorized for an object or purpose for which said County is not authorized to expend money, or
- 2) the provisions of law which should be complied with at the date of publication of this resolution are not substantially complied with, and
an action, suit or proceeding contesting such validity is commenced within twenty (20) days after the date of such publication, or
- 3) such obligations are authorized in violation of the provisions of the Constitution.

Section 7. This resolution shall supersede Resolution No. 488 of 2021, being a bond resolution dated December 14, 2021, except to the extent that any indebtedness shall have been contracted or encumbrances made thereunder. The purpose of this superseding bond resolution is to effect the following: to increase the maximum estimated cost of the purpose to \$19,900,000, and to provide \$19,900,000 bonds therefor, an increase of \$9,900,000 over the \$10,000,000 bonds authorized under Resolution No. 488 of 2021.

Section 8. This resolution shall constitute a statement of official intent for purposes of Section 1.150-2 of the Treasury Regulations. Other than as specified in this resolution, no monies are, or are reasonably expected to be, reserved, allocated on a long-term basis, or otherwise set aside with respect to the permanent funding of the objects or purposes described herein.

Section 9. This resolution shall take effect in accordance with Section C2-7 of the Monroe County Charter and the Clerk of the Legislature is hereby authorized and directed to publish this resolution or a summary hereof to be published, together with a notice attached in substantially the form and in the manner prescribed by Section 81.00 of the Local Finance Law.

Environment and Public Works Committee; September 23, 2024 - CV: 7-0
Ways and Means Committee; September 24, 2024 - CV: 10-0
File No. 24-0288.br

ADOPTION: Date: October 8, 2024 Vote: 26-0

ACTION BY THE COUNTY EXECUTIVE

APPROVED: ✓ _____ VETOED: _____
SIGNATURE: Coley Ballo DATE: 10/15/2024
EFFECTIVE DATE OF RESOLUTION: 10/15/2024

By Legislators Hughes-Smith and Bonnick

Intro. No. 307

RESOLUTION NO. 248 OF 2024

CLASSIFICATION OF ACTION AND DETERMINATION OF SIGNIFICANCE PURSUANT TO STATE ENVIRONMENTAL QUALITY REVIEW ACT FOR VILLAGE OF BROCKPORT WEST AVENUE SIDEWALK EXTENSION PROJECT PARTIALLY FUNDED THROUGH MONROE COUNTY

BE IT RESOLVED BY THE LEGISLATURE OF THE COUNTY OF MONROE, as follows:

Section 1. The Monroe County Legislature determines that the Village of Brockport West Avenue Sidewalk Extension Project is an Unlisted action.

Section 2. The Monroe County Legislature has reviewed and considered the Short Environmental Assessment Form dated May 24, 2024 and has considered the potential environmental impacts of the Village of Brockport West Avenue Sidewalk Extension Project pursuant to the requirements of State Environmental Quality Review Act and has found that the proposed action will not result in any significant adverse environmental impacts. The Monroe County Legislature hereby issues and adopts the Negative Declaration attached hereto and made a part hereof and determines that an environmental impact statement is not required.

Section 3. The County Executive, or his designee, is hereby authorized to take such actions to comply with the requirements of the State Environmental Quality Review Act, including without limitation, the execution of documents and the filing, distribution, and publication of the documents required under the State Environmental Quality Review Act, and any other actions to implement the intent of this resolution.

Section 4. This resolution shall take effect in accordance with Section C2-7 of the Monroe County Charter.

Environment and Public Works Committee; September 23, 2024 - CV: 7-0
File No. 24-0289

ADOPTION: Date: October 8, 2024 Vote: 26-0

ACTION BY THE COUNTY EXECUTIVE

APPROVED: ✓ VETOED: _____

SIGNATURE: Orday Bell DATE: 10/15/2024

EFFECTIVE DATE OF RESOLUTION: 10/15/2024

Short Environmental Assessment Form Part 1 - Project Information

Instructions for Completing

Part 1 – Project Information. The applicant or project sponsor is responsible for the completion of Part 1. Responses become part of the application for approval or funding, are subject to public review, and may be subject to further verification. Complete Part 1 based on information currently available. If additional research or investigation would be needed to fully respond to any item, please answer as thoroughly as possible based on current information.

Complete all items in Part 1. You may also provide any additional information which you believe will be needed by or useful to the lead agency; attach additional pages as necessary to supplement any item.

Part 1 – Project and Sponsor Information			
Village of Brockport			
Name of Action or Project: West Avenue Sidewalk Extension			
Project Location (describe, and attach a location map): West Avenue between Carolin Drive and Briar Rose Lane			
Brief Description of Proposed Action: The Village of Brockport will install 2,370 LF of new concrete sidewalks between Carolin Drive and Briar Rose Lane will be installed on the south side of West Avenue. The Village will also install eight detectable warning plates at curb ramps and street crossings on this stretch of West Avenue. This project will extend the sidewalk system that currently ends at Carolin Drive further west to increase pedestrian safety.			
Name of Applicant or Sponsor: Mayor Margaret Blackman, Village of Brockport		Telephone: (565) 637-5300	
		E-Mail: mblackman@brockportny.org	
Address: 127 Main St			
City/PO: Brockport		State: New York	Zip Code: 14420
1. Does the proposed action only involve the legislative adoption of a plan, local law, ordinance, administrative rule, or regulation? If Yes, attach a narrative description of the intent of the proposed action and the environmental resources that may be affected in the municipality and proceed to Part 2. If no, continue to question 2.		NO	YES
		<input checked="" type="checkbox"/>	<input type="checkbox"/>
2. Does the proposed action require a permit, approval or funding from any other government Agency? If Yes, list agency(s) name and permit or approval:		NO	YES
		<input checked="" type="checkbox"/>	<input type="checkbox"/>
3. a. Total acreage of the site of the proposed action? _____ 272 acres			
b. Total acreage to be physically disturbed? _____ .2 acres			
c. Total acreage (project site and any contiguous properties) owned or controlled by the applicant or project sponsor? _____ 272 acres			
4. Check all land uses that occur on, are adjoining or near the proposed action:			
<input type="checkbox"/> Urban <input type="checkbox"/> Rural (non-agriculture) <input type="checkbox"/> Industrial <input checked="" type="checkbox"/> Commercial <input checked="" type="checkbox"/> Residential (suburban)			
<input type="checkbox"/> Forest <input type="checkbox"/> Agriculture <input type="checkbox"/> Aquatic <input type="checkbox"/> Other (Specify):			
<input type="checkbox"/> Parkland			

	NO	YES	N/A
5. Is the proposed action,			
a. A permitted use under the zoning regulations?	<input type="checkbox"/>	<input type="checkbox"/>	<input checked="" type="checkbox"/>
b. Consistent with the adopted comprehensive plan?	<input type="checkbox"/>	<input type="checkbox"/>	<input checked="" type="checkbox"/>
6. Is the proposed action consistent with the predominant character of the existing built or natural landscape?	<input type="checkbox"/>	<input checked="" type="checkbox"/>	
7. Is the site of the proposed action located in, or does it adjoin, a state listed Critical Environmental Area?	NO	YES	
If Yes, identify: _____	<input checked="" type="checkbox"/>	<input type="checkbox"/>	
8. a. Will the proposed action result in a substantial increase in traffic above present levels?	NO	YES	
b. Are public transportation services available at or near the site of the proposed action?	<input checked="" type="checkbox"/>	<input type="checkbox"/>	
c. Are any pedestrian accommodations or bicycle routes available on or near the site of the proposed action?	<input type="checkbox"/>	<input checked="" type="checkbox"/>	
9. Does the proposed action meet or exceed the state energy code requirements?	NO	YES	
If the proposed action will exceed requirements, describe design features and technologies: _____ _____	<input checked="" type="checkbox"/>	<input type="checkbox"/>	
10. Will the proposed action connect to an existing public/private water supply?	NO	YES	
If No, describe method for providing potable water: _____	<input checked="" type="checkbox"/>	<input type="checkbox"/>	
11. Will the proposed action connect to existing wastewater utilities?	NO	YES	
If No, describe method for providing wastewater treatment: _____	<input checked="" type="checkbox"/>	<input type="checkbox"/>	
12. a. Does the project site contain, or is it substantially contiguous to, a building, archaeological site, or district which is listed on the National or State Register of Historic Places, or that has been determined by the Commissioner of the NYS Office of Parks, Recreation and Historic Preservation to be eligible for listing on the State Register of Historic Places?	NO	YES	
b. Is the project site, or any portion of it, located in or adjacent to an area designated as sensitive for archaeological sites on the NYS State Historic Preservation Office (SHPO) archaeological site inventory?	<input checked="" type="checkbox"/>	<input type="checkbox"/>	
13. a. Does any portion of the site of the proposed action, or lands adjoining the proposed action, contain wetlands or other waterbodies regulated by a federal, state or local agency?	NO	YES	
b. Would the proposed action physically alter, or encroach into, any existing wetland or waterbody?	<input checked="" type="checkbox"/>	<input checked="" type="checkbox"/>	
If Yes, identify the wetland or waterbody and extent of alterations in square feet or acres. _____			
There is a federal wetland approximately 100 feet west of the intersection of Briar Rose Lane and West Avenue.			

14. Identify the typical habitat types that occur on, or are likely to be found on the project site. Check all that apply: <input type="checkbox"/> Shoreline <input type="checkbox"/> Forest <input type="checkbox"/> Agricultural/grasslands <input type="checkbox"/> Early mid-successional <input type="checkbox"/> Wetland <input type="checkbox"/> Urban <input checked="" type="checkbox"/> Suburban		
15. Does the site of the proposed action contain any species of animal, or associated habitats, listed by the State or Federal government as threatened or endangered?	NO	YES
	<input checked="" type="checkbox"/>	<input type="checkbox"/>
16. Is the project site located in the 100-year flood plain?	NO	YES
	<input checked="" type="checkbox"/>	<input type="checkbox"/>
17. Will the proposed action create storm water discharge, either from point or non-point sources? If Yes,	NO	YES
	<input checked="" type="checkbox"/>	<input type="checkbox"/>
a. Will storm water discharges flow to adjacent properties?	<input type="checkbox"/>	<input type="checkbox"/>
b. Will storm water discharges be directed to established conveyance systems (runoff and storm drains)?	<input type="checkbox"/>	<input type="checkbox"/>
If Yes, briefly describe: _____ _____		
18. Does the proposed action include construction or other activities that would result in the impoundment of water or other liquids (e.g., retention pond, waste lagoon, dam)? If Yes, explain the purpose and size of the impoundment: _____ _____	NO	YES
	<input checked="" type="checkbox"/>	<input type="checkbox"/>
19. Has the site of the proposed action or an adjoining property been the location of an active or closed solid waste management facility? If Yes, describe: _____ _____	NO	YES
	<input checked="" type="checkbox"/>	<input type="checkbox"/>
20. Has the site of the proposed action or an adjoining property been the subject of remediation (ongoing or completed) for hazardous waste? If Yes, describe: <u>The RGE - Brockport MGP Site under the Voluntary Cleanup Program and is located approximately 1,700 feet southeast of the sidewalk project.</u>	NO	YES
	<input checked="" type="checkbox"/>	<input checked="" type="checkbox"/> <i>ls</i>
I CERTIFY THAT THE INFORMATION PROVIDED ABOVE IS TRUE AND ACCURATE TO THE BEST OF MY KNOWLEDGE		
Applicant sponsor name <u>Village of Brockport</u>	Date <u>5/29/24</u>	
Signature <u>M.B. Blank</u>	Title <u>MAYOR</u>	

Agency Use Only [If applicable]

Project:	Brockport West Ave Sidewalk
Date:	7/26/24

**Short Environmental Assessment Form
Part 2 - Impact Assessment**

Part 2 is to be completed by the Lead Agency.

Answer all of the following questions in Part 2 using the information contained in Part 1 and other materials submitted by the project sponsor or otherwise available to the reviewer. When answering the questions the reviewer should be guided by the concept "Have my responses been reasonable considering the scale and context of the proposed action?"

	No, or small impact may occur	Moderate to large impact may occur
1. Will the proposed action create a material conflict with an adopted land use plan or zoning regulations?	<input checked="" type="checkbox"/>	<input type="checkbox"/>
2. Will the proposed action result in a change in the use or intensity of use of land?	<input checked="" type="checkbox"/>	<input type="checkbox"/>
3. Will the proposed action impair the character or quality of the existing community?	<input checked="" type="checkbox"/>	<input type="checkbox"/>
4. Will the proposed action have an impact on the environmental characteristics that caused the establishment of a Critical Environmental Area (CEA)?	<input checked="" type="checkbox"/>	<input type="checkbox"/>
5. Will the proposed action result in an adverse change in the existing level of traffic or affect existing infrastructure for mass transit, biking or walkway?	<input checked="" type="checkbox"/>	<input type="checkbox"/>
6. Will the proposed action cause an increase in the use of energy and it fails to incorporate reasonably available energy conservation or renewable energy opportunities?	<input checked="" type="checkbox"/>	<input type="checkbox"/>
7. Will the proposed action impact existing:	<input checked="" type="checkbox"/>	<input type="checkbox"/>
a. public / private water supplies?	<input checked="" type="checkbox"/>	<input type="checkbox"/>
b. public / private wastewater treatment utilities?	<input checked="" type="checkbox"/>	<input type="checkbox"/>
8. Will the proposed action impair the character or quality of important historic, archaeological, architectural or aesthetic resources?	<input checked="" type="checkbox"/>	<input type="checkbox"/>
9. Will the proposed action result in an adverse change to natural resources (e.g., wetlands, waterbodies, groundwater, air quality, flora and fauna)?	<input checked="" type="checkbox"/>	<input type="checkbox"/>
10. Will the proposed action result in an increase in the potential for erosion, flooding or drainage problems?	<input checked="" type="checkbox"/>	<input type="checkbox"/>
11. Will the proposed action create a hazard to environmental resources or human health?	<input checked="" type="checkbox"/>	<input type="checkbox"/>

PRINT FORM

**Short Environmental Assessment Form
 Part 3 Determination of Significance**

For every question in Part 2 that was answered "moderate to large impact may occur", or if there is a need to explain why a particular element of the proposed action may or will not result in a significant adverse environmental impact, please complete Part 3. Part 3 should, in sufficient detail, identify the impact, including any measures or design elements that have been included by the project sponsor to avoid or reduce impacts. Part 3 should also explain how the lead agency determined that the impact may or will not be significant. Each potential impact should be assessed considering its setting, probability of occurring, duration, irreversibility, geographic scope and magnitude. Also consider the potential for short-term, long-term and cumulative impacts.



Negative Declaration - Determination of no significant adverse environmental impact:

The Village of Brockport is proposing to install 2,370 linear feet of new concrete sidewalks on the south side of West Avenue between Carolin Drive and Briar Rose Lane. The Village will also install eight detectable warning plates at curb ramps and street crossings on this stretch of West Avenue. This project will extend the sidewalk system that currently ends at Carolin Drive further west improve the overall safety for those who walk on West Avenue.

The Department of Environmental Conservation (DEC) EAF Mapper indicated that the project site is near a wetland. There is a federal wetland approximately 100 feet west of the intersection of Briar Rose Lane and West Avenue. The sidewalk is ending at Briar Rose Lane and will not impact the wetland.

The Department of Environmental Conservation (DEC) EAF Mapper indicated that the project site is near a environmental remediation site. The RGE - Brockport MGP Site under the Voluntary Cleanup Program and is located approximately 1,700 feet southeast of the sidewalk project. Remedial actions have successfully achieved soil cleanup objectives for restricted-residential use. Residual contamination in the soil and groundwater is being managed under a Site Management Plan and Institutional controls.

The project does not impact the 100 year floodplain or any structures more than 50 years old. The project will not impact existing natural resources, historical or cultural resources and will not alter the existing community character or increase traffic. The proposed action is consistent with existing land use. Accordingly, the proposed action will have no significant effect upon the environment and is determined to be a negative determination.

<input type="checkbox"/> Check this box if you have determined, based on the information and analysis above, and any supporting documentation, that the proposed action may result in one or more potentially large or significant adverse impacts and an environmental impact statement is required.	
<input checked="" type="checkbox"/> Check this box if you have determined, based on the information and analysis above, and any supporting documentation, that the proposed action will not result in any significant adverse environmental impacts.	
Monroe County _____ Name of Lead Agency	10/15/2024 _____ Date
Adam J. Bello _____ Print or Type Name of Responsible Officer in Lead Agency	County Executive _____ Title of Responsible Officer
 _____ Signature of Responsible Officer in Lead Agency	 _____ Signature of Preparer (if different from Responsible Officer)

By Legislators Blankley, Burgess, Smith and Maffucci

Intro. No. 308

RESOLUTION NO. 249 OF 2024

AUTHORIZING INTERMUNICIPAL AGREEMENT WITH VILLAGE OF BROCKPORT FOR WEST AVENUE SIDEWALK EXTENSION PROJECT PARTIALLY FUNDED THROUGH MONROE COUNTY; APPROPRIATING COMMITTED FUND BALANCE; AND AUTHORIZING INTERFUND TRANSFER

BE IT RESOLVED BY THE LEGISLATURE OF THE COUNTY OF MONROE, as follows:

Section 1. The County Executive, or his designee, is hereby authorized to execute an intermunicipal agreement, and any amendments thereto, with the Village of Brockport in an amount not to exceed \$177,500 for the West Avenue Sidewalk Extension Project.

Section 2. The 2024 operating budget of the Department of Finance-Unallocated is hereby amended by appropriating committed fund balance in the amount of \$177,500 into general fund 9001, funds center 1209030000, Transfer to Other Funds.

Section 3. The Monroe County Legislature hereby authorizes an interfund transfer in the amount of \$177,500 from the Department of Finance-Unallocated, general fund 9001, funds center 1209030000, Transfer to Other Funds, to the Department of Transportation, road fund 9002, funds center 8002060000, Sidewalk Projects.

Section 4. Funding for this intermunicipal agreement will be available in the Department of Transportation, road fund 9002, funds center 8002060000, Sidewalk Projects once the interfund transfer has been authorized.

Section 5. This resolution shall take effect in accordance with Section C2-7 of the Monroe County Charter.

Intergovernmental Relations Committee; September 23, 2024 - CV: 5-0
Transportation Committee; September 24, 2024 - CV: 7-0
Ways and Means Committee; September 24, 2024 - CV: 10-0
File No. 24-0290

ADOPTION: Date: October 8, 2024 Vote: 26-0

ACTION BY THE COUNTY EXECUTIVE

APPROVED: ✓ VETOED: _____
SIGNATURE: Adley Belto DATE: 10/15/2024
EFFECTIVE DATE OF RESOLUTION: 10/15/2024

By Legislators Hughes-Smith, Milne and Bonnick

Intro. No. 309

RESOLUTION NO. 250 OF 2024

CLASSIFICATION OF ACTION AND DETERMINATION OF SIGNIFICANCE PURSUANT TO STATE ENVIRONMENTAL QUALITY REVIEW ACT FOR TOWN OF MENDON MILE SQUARE ROAD SIDEWALK EXTENSION PROJECT PARTIALLY FUNDED THROUGH MONROE COUNTY

BE IT RESOLVED BY THE LEGISLATURE OF THE COUNTY OF MONROE, as follows:

Section 1. The Monroe County Legislature determines that the Town of Mendon Mile Square Road Sidewalk Extension Project is an Unlisted action.

Section 2. The Monroe County Legislature has reviewed and considered the Short Environmental Assessment Form dated May 13, 2024, and has considered the potential environmental impacts of the Town of Mendon Mile Square Road Sidewalk Extension Project pursuant to the requirements of State Environmental Quality Review Act and has found that the proposed action will not result in any significant adverse environmental impacts. The Monroe County Legislature hereby issues and adopts the Negative Declaration attached hereto and made a part hereof and determines that an environmental impact statement is not required.

Section 3. The County Executive, or his designee, is hereby authorized to take such actions to comply with the requirements of the State Environmental Quality Review Act, including without limitation, the execution of documents and the filing, distribution, and publication of the documents required under the State Environmental Quality Review Act, and any other actions to implement the intent of this resolution.

Section 4. This resolution shall take effect in accordance with Section C2-7 of the Monroe County Charter.

Environment and Public Works Committee; September 23, 2024 - CV: 7-0
File No. 24-0291

ADOPTION: Date: October 8, 2024 Vote: 26-0

ACTION BY THE COUNTY EXECUTIVE

APPROVED: ✓ VETOED: _____
SIGNATURE: *Orday Belts* DATE: 10/15/2024
EFFECTIVE DATE OF RESOLUTION: 10/15/2024

Short Environmental Assessment Form Part 1 - Project Information

Instructions for Completing

Part 1 – Project Information. The applicant or project sponsor is responsible for the completion of Part 1. Responses become part of the application for approval or funding, are subject to public review, and may be subject to further verification. Complete Part 1 based on information currently available. If additional research or investigation would be needed to fully respond to any item, please answer as thoroughly as possible based on current information.

Complete all items in Part 1. You may also provide any additional information which you believe will be needed by or useful to the lead agency; attach additional pages as necessary to supplement any item.

Part 1 – Project and Sponsor Information			
Town of Mendon			
Name of Action or Project: Mile Square Road Sidewalks			
Project Location (describe, and attach a location map): Mile Square Road			
Brief Description of Proposed Action: Proposed sidewalk to be installed on the east side of Mile Square Road from the Lehigh Valley Trail to Drumlin View Drive. Approximately 2,500 linear feet of 5 foot wide concrete sidewalk. Proposed pedestrian crossing of NYS Rte 251, Kings Bridge and Mile Square Road at Drumlin View Drive.			
Name of Applicant or Sponsor: Town of Mendon - John Moffitt, Town Supervisor		Telephone: 585-624-6060	
		E-Mail: jmoffitt@townofmendon.org	
Address: 16 West Main Street			
City/PO: Honeoye Falls		State: NY	Zip Code: 14472
1. Does the proposed action only involve the legislative adoption of a plan, local law, ordinance, administrative rule, or regulation? If Yes, attach a narrative description of the intent of the proposed action and the environmental resources that may be affected in the municipality and proceed to Part 2. If no, continue to question 2.		NO <input type="checkbox"/>	YES <input type="checkbox"/>
		<input checked="" type="checkbox"/>	<input type="checkbox"/>
2. Does the proposed action require a permit, approval or funding from any other government Agency? If Yes, list agency(s) name and permit or approval: County DOT, NYSDOT, & Town of Mendon.		NO <input type="checkbox"/>	YES <input type="checkbox"/>
		<input type="checkbox"/>	<input type="checkbox"/>
3. a. Total acreage of the site of the proposed action?		_____ 4.25 acres	
b. Total acreage to be physically disturbed?		_____ 4 acres	
c. Total acreage (project site and any contiguous properties) owned or controlled by the applicant or project sponsor?		_____ 4.25 acres	
4. Check all land uses that occur on, are adjoining or near the proposed action:			
5. <input type="checkbox"/> Urban <input checked="" type="checkbox"/> Rural (non-agriculture) <input type="checkbox"/> Industrial <input type="checkbox"/> Commercial <input checked="" type="checkbox"/> Residential (suburban)			
<input type="checkbox"/> Forest <input type="checkbox"/> Agriculture <input type="checkbox"/> Aquatic <input type="checkbox"/> Other(Specify):			
<input type="checkbox"/> Parkland			

5. Is the proposed action, a. A permitted use under the zoning regulations?	NO	YES	N/A
	<input type="checkbox"/>	<input type="checkbox"/>	<input type="checkbox"/>
b. Consistent with the adopted comprehensive plan?	<input type="checkbox"/>	<input type="checkbox"/>	<input type="checkbox"/>
6. Is the proposed action consistent with the predominant character of the existing built or natural landscape?	NO	YES	
	<input type="checkbox"/>	<input type="checkbox"/>	
7. Is the site of the proposed action located in, or does it adjoin, a state listed Critical Environmental Area? If Yes, identify: _____	NO	YES	
	<input checked="" type="checkbox"/>	<input type="checkbox"/>	
8. a. Will the proposed action result in a substantial increase in traffic above present levels? b. Are public transportation services available at or near the site of the proposed action? c. Are any pedestrian accommodations or bicycle routes available on or near the site of the proposed action?	NO	YES	
	<input checked="" type="checkbox"/>	<input type="checkbox"/>	
	<input checked="" type="checkbox"/>	<input type="checkbox"/>	
	<input type="checkbox"/>	<input type="checkbox"/>	
9. Does the proposed action meet or exceed the state energy code requirements? If the proposed action will exceed requirements, describe design features and technologies: Not Applicable _____	NO	YES	
	<input checked="" type="checkbox"/>	<input type="checkbox"/>	
10. Will the proposed action connect to an existing public/private water supply? If No, describe method for providing potable water: _____ Not Applicable _____	NO	YES	
	<input checked="" type="checkbox"/>	<input type="checkbox"/>	
11. Will the proposed action connect to existing wastewater utilities? If No, describe method for providing wastewater treatment: _____ Not Applicable _____	NO	YES	
	<input checked="" type="checkbox"/>	<input type="checkbox"/>	
12. a. Does the project site contain, or is it substantially contiguous to, a building, archaeological site, or district which is listed on the National or State Register of Historic Places, or that has been determined by the Commissioner of the NYS Office of Parks, Recreation and Historic Preservation to be eligible for listing on the State Register of Historic Places? b. Is the project site, or any portion of it, located in or adjacent to an area designated as sensitive for archaeological sites on the NY State Historic Preservation Office (SHPO) archaeological site inventory?	NO	YES	
	<input checked="" type="checkbox"/>	<input type="checkbox"/>	
13. a. Does any portion of the site of the proposed action, or lands adjoining the proposed action, contain wetlands or other waterbodies regulated by a federal, state or local agency? b. Would the proposed action physically alter, or encroach into, any existing wetland or waterbody? If Yes, identify the wetland or waterbody and extent of alterations in square feet or acres: _____	NO	YES	
	<input checked="" type="checkbox"/>	<input type="checkbox"/>	
	<input checked="" type="checkbox"/>	<input type="checkbox"/>	

14. Identify the typical habitat types that occur on, or are likely to be found on the project site. Check all that apply:		
<input type="checkbox"/> Shoreline <input type="checkbox"/> Forest <input checked="" type="checkbox"/> Agricultural/grasslands <input type="checkbox"/> Early mid-successional <input type="checkbox"/> Wetland <input checked="" type="checkbox"/> Urban <input checked="" type="checkbox"/> Suburban		
15. Does the site of the proposed action contain any species of animal, or associated habitats, listed by the State or Federal government as threatened or endangered?	NO	YES
	<input checked="" type="checkbox"/>	<input type="checkbox"/>
16. Is the project site located in the 100-year flood plan?	NO	YES
	<input checked="" type="checkbox"/>	<input type="checkbox"/>
17. Will the proposed action create storm water discharge, either from point or non-point sources?	NO	YES
If Yes,	<input checked="" type="checkbox"/>	<input type="checkbox"/>
a. Will storm water discharges flow to adjacent properties?	<input type="checkbox"/>	<input type="checkbox"/>
b. Will storm water discharges be directed to established conveyance systems (runoff and storm drains)?	<input type="checkbox"/>	<input type="checkbox"/>
If Yes, briefly describe: _____ _____		
18. Does the proposed action include construction or other activities that would result in the impoundment of water or other liquids (e.g., retention pond, waste lagoon, dam)?	NO	YES
If Yes, explain the purpose and size of the impoundment: _____ _____	<input checked="" type="checkbox"/>	<input type="checkbox"/>
19. Has the site of the proposed action or an adjoining property been the location of an active or closed solid waste management facility?	NO	YES
If Yes, describe: _____ _____	<input checked="" type="checkbox"/>	<input type="checkbox"/>
20. Has the site of the proposed action or an adjoining property been the subject of remediation (ongoing or completed) for hazardous waste?	NO	YES
If Yes, describe: _____ _____	<input checked="" type="checkbox"/>	<input type="checkbox"/>
I CERTIFY THAT THE INFORMATION PROVIDED ABOVE IS TRUE AND ACCURATE TO THE BEST OF MY KNOWLEDGE Applicant/sponsor/name: <u>Town of Mendon</u> Date: <u>5/13/24</u> Signature: _____ MRB Group - Agent For Town Title: <u>Town Engineer</u>		

PRINT FORM

EAF Mapper Summary Report

Thursday, May 2, 2024 10:48 AM

Disclaimer: The EAF Mapper is a screening tool intended to assist project sponsors and reviewing agencies in preparing an environmental assessment form (EAF). Not all questions asked in the EAF are answered by the EAF Mapper. Additional information on any EAF question can be obtained by consulting the EAF Workbooks. Although the EAF Mapper provides the most up-to-date digital data available to DEC, you may also need to contact local or other data sources in order to obtain data not provided by the Mapper. Digital data is not a substitute for agency determinations.

Sources: Esri, HERE, Garmin, USGS, Intermap, INCREMENT P, NRCan, Esri Japan, METI, Esri China (Hong Kong), Esri Korea, Esri (Thailand), NGCC, OpenStreetMap contributors, and the GIS User Community

Part 1 / Question 7 [Critical Environmental Area]	No
Part 1 / Question 12a [National or State Register of Historic Places or State Eligible Sites]	No
Part 1 / Question 12b [Archeological Sites]	No
Part 1 / Question 13a [Wetlands or Other Regulated Waterbodies]	No
Part 1 / Question 15 [Threatened or Endangered Animal]	No
Part 1 / Question 16 [100 Year Flood Plain]	No
Part 1 / Question 20 [Remediation Site]	No

Agency Use Only [If applicable]

Project: Mendon Mile Square Road Sidewalks
Date: 7/11/24

**Short Environmental Assessment Form
 Part 2 - Impact Assessment**

Part 2 is to be completed by the Lead Agency.

Answer all of the following questions in Part 2 using the information contained in Part 1 and other materials submitted by the project sponsor or otherwise available to the reviewer. When answering the questions the reviewer should be guided by the concept "Have my responses been reasonable considering the scale and context of the proposed action?"

	No, or small impact may occur	Moderate to large impact may occur
1. Will the proposed action create a material conflict with an adopted land use plan or zoning regulations?	<input checked="" type="checkbox"/>	<input type="checkbox"/>
2. Will the proposed action result in a change in the use or intensity of use of land?	<input checked="" type="checkbox"/>	<input type="checkbox"/>
3. Will the proposed action impair the character or quality of the existing community?	<input checked="" type="checkbox"/>	<input type="checkbox"/>
4. Will the proposed action have an impact on the environmental characteristics that caused the establishment of a Critical Environmental Area (CEA)?	<input checked="" type="checkbox"/>	<input type="checkbox"/>
5. Will the proposed action result in an adverse change in the existing level of traffic or affect existing infrastructure for mass transit, biking or walkway?	<input checked="" type="checkbox"/>	<input type="checkbox"/>
6. Will the proposed action cause an increase in the use of energy and it fails to incorporate reasonably available energy conservation or renewable energy opportunities?	<input checked="" type="checkbox"/>	<input type="checkbox"/>
7. Will the proposed action impact existing:	<input checked="" type="checkbox"/>	<input type="checkbox"/>
a. public / private water supplies?	<input checked="" type="checkbox"/>	<input type="checkbox"/>
b. public / private wastewater treatment utilities?	<input checked="" type="checkbox"/>	<input type="checkbox"/>
8. Will the proposed action impair the character or quality of important historic, archaeological, architectural or aesthetic resources?	<input checked="" type="checkbox"/>	<input type="checkbox"/>
9. Will the proposed action result in an adverse change to natural resources (e.g., wetlands, waterbodies, groundwater, air quality, flora and fauna)?	<input checked="" type="checkbox"/>	<input type="checkbox"/>
10. Will the proposed action result in an increase in the potential for erosion, flooding or drainage problems?	<input checked="" type="checkbox"/>	<input type="checkbox"/>
11. Will the proposed action create a hazard to environmental resources or human health?	<input checked="" type="checkbox"/>	<input type="checkbox"/>



PRINT FORM

**Short Environmental Assessment Form
 Part 3 Determination of Significance**

For every question in Part 2 that was answered "moderate to large impact may occur", or if there is a need to explain why a particular element of the proposed action may or will not result in a significant adverse environmental impact, please complete Part 3. Part 3 should, in sufficient detail, identify the impact, including any measures or design elements that have been included by the project sponsor to avoid or reduce impacts. Part 3 should also explain how the lead agency determined that the impact may or will not be significant. Each potential impact should be assessed considering its setting, probability of occurring, duration, irreversibility, geographic scope and magnitude. Also consider the potential for short-term, long-term and cumulative impacts.

Negative Declaration - Determination of no significant adverse environmental impacts:

The Town of Mendon is proposing to install 2,500 linear feet of 5 foot wide concrete sidewalk. The sidewalk will be installed on the east side of Mile Square Road from the Lehigh Valley Trail to Drumlin View Drive. These sidewalks will improve the overall safety for those who walk along Mile Square Road. The project does not impact wetlands, the 100 year floodplain or any structures more than 50 years old. The project will not impact existing natural resources, wetlands, historical or cultural resources and will not alter the existing community character or increase traffic. The proposed action is consistent with existing land use. Accordingly, the proposed action will have no significant effect upon the environment and is determined to be a negative determination.

<input type="checkbox"/> Check this box if you have determined, based on the information and analysis above, and any supporting documentation, that the proposed action may result in one or more potentially large or significant adverse impacts and an environmental impact statement is required.	
<input checked="" type="checkbox"/> Check this box if you have determined, based on the information and analysis above, and any supporting documentation, that the proposed action will not result in any significant adverse environmental impacts.	
Monroe County _____ Name of Lead Agency	10/15/2024 _____ Date
Adam J. Bello _____ Print or Type Name of Responsible Officer in Lead Agency	County Executive _____ Title of Responsible Officer
 _____ Signature of Responsible Officer in Lead Agency	 _____ Signature of Preparer (if different from Responsible Officer)

By Legislators Blankley, Burgess, Milne and Maffucci

Intro. No. 310

RESOLUTION NO. 251 OF 2024

AUTHORIZING INTERMUNICIPAL AGREEMENT WITH TOWN OF MENDON FOR MILE SQUARE ROAD SIDEWALK EXTENSION PROJECT PARTIALLY FUNDED THROUGH MONROE COUNTY; APPROPRIATING COMMITTED FUND BALANCE; AND AUTHORIZING INTERFUND TRANSFER

BE IT RESOLVED BY THE LEGISLATURE OF THE COUNTY OF MONROE, as follows:

Section 1. The County Executive, or his designee, is hereby authorized to execute an intermunicipal agreement, and any amendments thereto, with the Town of Mendon in an amount not to exceed \$130,000 for the Mile Square Road Sidewalk Extension Project.

Section 2. The 2024 operating budget of the Department of Finance-Unallocated is hereby amended by appropriating committed fund balance in the amount of \$130,000 into general fund 9001, funds center 1209030000, Transfer to Other Funds.

Section 3. The Monroe County Legislature hereby authorizes an interfund transfer in the amount of \$130,000 from the Department of Finance-Unallocated, general fund 9001, funds center 1209030000, Transfer to Other Funds, to the Department of Transportation, road fund 9002, funds center 8002060000, Sidewalk Projects.


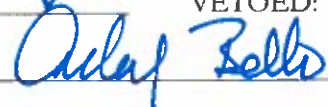
Section 4. Funding for this intermunicipal agreement will be available in the Department of Transportation, road fund 9002, funds center 8002060000, Sidewalk Projects once the interfund transfer has been authorized.

Section 5. This resolution shall take effect in accordance with Section C2-7 of the Monroe County Charter.

Intergovernmental Relations Committee; September 23, 2024 - CV: 5-0
Transportation Committee; September 24, 2024 - CV: 7-0
Ways and Means Committee; September 24, 2024 - CV: 10-0
File No. 24-0292

ADOPTION: Date: October 8, 2024 Vote: 26-0

ACTION BY THE COUNTY EXECUTIVE

APPROVED:  VETOED: _____
SIGNATURE:  DATE: 10/15/2024
EFFECTIVE DATE OF RESOLUTION: 10/15/2024

By Legislators Hughes-Smith and Bonnick

Intro. No. 311

RESOLUTION NO. 252 OF 2024

CLASSIFICATION OF ACTION AND DETERMINATION OF SIGNIFICANCE PURSUANT TO STATE ENVIRONMENTAL QUALITY REVIEW ACT FOR THE TOWN OF BRIGHTON ALLENS CREEK ROAD, EDGEWOOD AVENUE, ELMWOOD AVENUE AND WESTFALL ROAD SIDEWALK EXTENSION PROJECT PARTIALLY FUNDED THROUGH MONROE COUNTY

BE IT RESOLVED BY THE LEGISLATURE OF THE COUNTY OF MONROE, as follows:

Section 1. The Monroe County Legislature determines that the Town of Brighton Allens Creek Road, Edgewood Avenue, Elmwood Avenue and Westfall Road Sidewalk Extension Project is an Unlisted action.

Section 2. The Monroe County Legislature has reviewed and considered the Short Environmental Assessment Form dated August 1, 2024, and has considered the potential environmental impacts of the Town of Brighton Allens Creek Road, Edgewood Avenue, Elmwood Avenue and Westfall Road Sidewalk Extension Project pursuant to the requirements of State Environmental Quality Review Act and has found that the proposed action will not result in any significant adverse environmental impacts. The Monroe County Legislature hereby issues and adopts the Negative Declaration attached hereto and made a part hereof and determines that an environmental impact statement is not required.

Section 3. The County Executive, or his designee, is hereby authorized to take such actions to comply with the requirements of the State Environmental Quality Review Act, including without limitation, the execution of documents and the filing, distribution, and publication of the documents required under the State Environmental Quality Review Act, and any other actions to implement the intent of this resolution.

Section 4. This resolution shall take effect in accordance with Section C2-7 of the Monroe County Charter.

Environment and Public Works Committee; September 23, 2024 - CV: 7-0
File No. 24-0293

ADOPTION: Date: October 8, 2024 Vote: 26-0

ACTION BY THE COUNTY EXECUTIVE

APPROVED: VETOED:
SIGNATURE: Cedaj Bello DATE: 10/15/2024
EFFECTIVE DATE OF RESOLUTION: 10/15/2024

Short Environmental Assessment Form Part 1 - Project Information

Instructions for Completing

Part 1 – Project Information. The applicant or project sponsor is responsible for the completion of Part 1. Responses become part of the application for approval or funding, are subject to public review, and may be subject to further verification. Complete Part 1 based on information currently available. If additional research or investigation would be needed to fully respond to any item, please answer as thoroughly as possible based on current information.

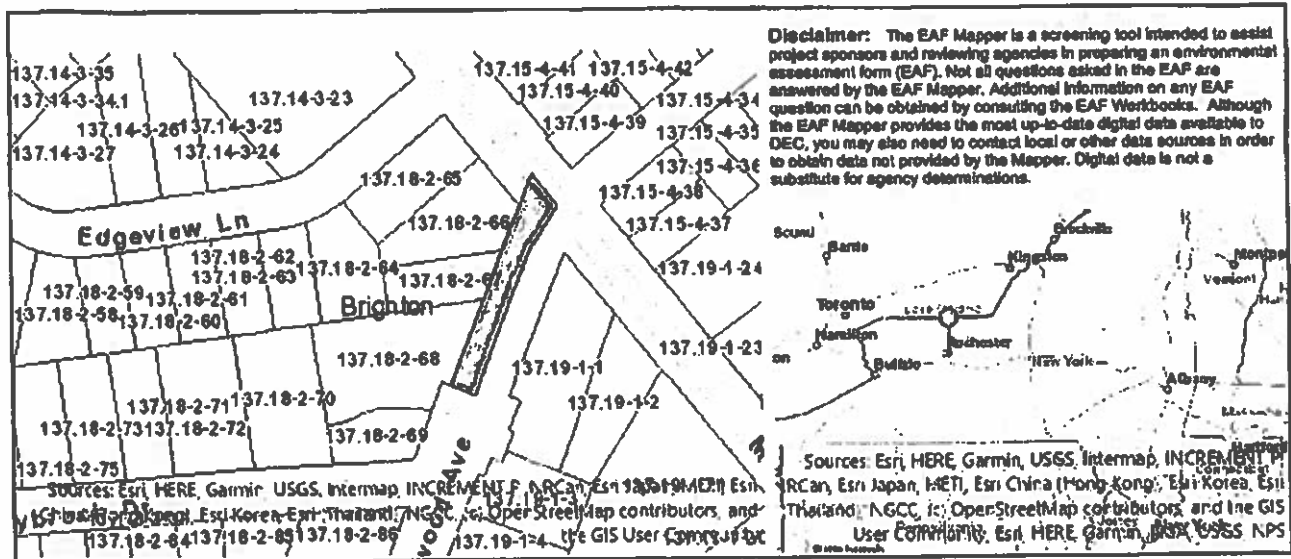
Complete all items in Part 1. You may also provide any additional information which you believe will be needed by or useful to the lead agency; attach additional pages as necessary to supplement any item.

Part 1 – Project and Sponsor Information			
Name of Action or Project: Edgewood Avenue Sidewalk			
Project Location (describe, and attach a location map): Install sidewalks along the west side of Edgewood Avenue from #17 Edgewood Ave to Monroe Avenue.			
Brief Description of Proposed Action: Install 200 LF of 5' wide concrete sidewalk			
Name of Applicant or Sponsor: Town of Brighton /Chad Roscoe		Telephone: 585-784-5224 E-Mail: chad.roscoe@townofbrighton.org	
Address: 2300 Elmwood Avenue			
City/PO: Rochester		State: NY	Zip Code: 14818
1. Does the proposed action only involve the legislative adoption of a plan, local law, ordinance, administrative rule, or regulation? If Yes, attach a narrative description of the intent of the proposed action and the environmental resources that may be affected in the municipality and proceed to Part 2. If no, continue to question 2.		NO <input checked="" type="checkbox"/>	YES <input type="checkbox"/>
2. Does the proposed action require a permit, approval or funding from any other government Agency? If Yes, list agency(s) name and permit or approval: MCDOT Highway Permit & Funding approvals		NO <input type="checkbox"/>	YES <input checked="" type="checkbox"/>
3. a. Total acreage of the site of the proposed action? _____		.03 acres	
b. Total acreage to be physically disturbed? _____		.03 acres	
c. Total acreage (project site and any contiguous properties) owned or controlled by the applicant or project sponsor? _____		.03 acres	
4. Check all land uses that occur on, are adjoining or near the proposed action:			
5. <input type="checkbox"/> Urban <input type="checkbox"/> Rural (non-agriculture) <input type="checkbox"/> Industrial <input type="checkbox"/> Commercial <input checked="" type="checkbox"/> Residential (suburban)			
<input type="checkbox"/> Forest <input type="checkbox"/> Agriculture <input type="checkbox"/> Aquatic <input type="checkbox"/> Other(Specify):			
<input type="checkbox"/> Parkland			

5. Is the proposed action,	NO	YES	N/A
	<input type="checkbox"/>	<input checked="" type="checkbox"/>	<input type="checkbox"/>
a. A permitted use under the zoning regulations?	<input type="checkbox"/>	<input checked="" type="checkbox"/>	<input type="checkbox"/>
b. Consistent with the adopted comprehensive plan?	<input type="checkbox"/>	<input checked="" type="checkbox"/>	<input type="checkbox"/>
6. Is the proposed action consistent with the predominant character of the existing built or natural landscape?	NO	YES	
	<input type="checkbox"/>	<input checked="" type="checkbox"/>	
7. Is the site of the proposed action located in, or does it adjoin, a state listed Critical Environmental Area? If Yes, identify: _____	NO	YES	
	<input checked="" type="checkbox"/>	<input type="checkbox"/>	
8. a. Will the proposed action result in a substantial increase in traffic above present levels? b. Are public transportation services available at or near the site of the proposed action? c. Are any pedestrian accommodations or bicycle routes available on or near the site of the proposed action?	NO	YES	
	<input checked="" type="checkbox"/>	<input type="checkbox"/>	
	<input type="checkbox"/>	<input checked="" type="checkbox"/>	
	<input type="checkbox"/>	<input checked="" type="checkbox"/>	
9. Does the proposed action meet or exceed the state energy code requirements? If the proposed action will exceed requirements, describe design features and technologies: _____ _____	NO	YES	
	<input checked="" type="checkbox"/>	<input type="checkbox"/>	
10. Will the proposed action connect to an existing public/private water supply? If No, describe method for providing potable water: _____ N/A _____	NO	YES	
	<input checked="" type="checkbox"/>	<input type="checkbox"/>	
11. Will the proposed action connect to existing wastewater utilities? If No, describe method for providing wastewater treatment: _____ N/A _____	NO	YES	
	<input checked="" type="checkbox"/>	<input type="checkbox"/>	
12. a. Does the project site contain, or is it substantially contiguous to, a building, archaeological site, or district which is listed on the National or State Register of Historic Places, or that has been determined by the Commissioner of the NYS Office of Parks, Recreation and Historic Preservation to be eligible for listing on the State Register of Historic Places? b. Is the project site, or any portion of it, located in or adjacent to an area designated as sensitive for archaeological sites on the NY State Historic Preservation Office (SHPO) archaeological site inventory?	NO	YES	
	<input checked="" type="checkbox"/>	<input type="checkbox"/>	
13. a. Does any portion of the site of the proposed action, or lands adjoining the proposed action, contain wetlands or other waterbodies regulated by a federal, state or local agency? b. Would the proposed action physically alter, or encroach into, any existing wetland or waterbody? If Yes, identify the wetland or waterbody and extent of alterations in square feet or acres: _____ _____ _____	NO	YES	
	<input type="checkbox"/>	<input checked="" type="checkbox"/>	
	<input checked="" type="checkbox"/>	<input type="checkbox"/>	
	<input type="checkbox"/>	<input type="checkbox"/>	

EAF Mapper Summary Report

Monday, July 22, 2024 10:42 AM



Part 1 / Question 7 [Critical Environmental Area]	No
Part 1 / Question 12a [National or State Register of Historic Places or State Eligible Sites]	No
Part 1 / Question 12b [Archeological Sites]	No
Part 1 / Question 13a [Wetlands or Other Regulated Waterbodies]	Yes - Digital mapping information on local and federal wetlands and waterbodies is known to be incomplete. Refer to EAF Workbook.
Part 1 / Question 15 [Threatened or Endangered Animal]	No
Part 1 / Question 16 [100 Year Flood Plain]	Yes
Part 1 / Question 20 [Remediation Site]	Yes

Short Environmental Assessment Form Part 1 - Project Information

Instructions for Completing

Part 1 – Project Information. The applicant or project sponsor is responsible for the completion of Part 1. Responses become part of the application for approval or funding, are subject to public review, and may be subject to further verification. Complete Part 1 based on information currently available. If additional research or investigation would be needed to fully respond to any item, please answer as thoroughly as possible based on current information.

Complete all items in Part 1. You may also provide any additional information which you believe will be needed by or useful to the lead agency; attach additional pages as necessary to supplement any item.

Part 1 – Project and Sponsor Information			
Name of Action or Project: Elmwood Avenue Sidewalks			
Project Location (describe, and attach a location map): Along the northside of Elmwood Avenue from 12 Corners to Highland Crossing Trail			
Brief Description of Proposed Action: Install 2450 LF of 5' wide concrete sidewalks along the northside of Elmwood Avenue starting at 2700 Elmwood Ave. traveling easterly to the Highland Crossing Trail.			
Name of Applicant or Sponsor: Town of Brighton/ Chad Roscoe		Telephone: 585-784-5224	
		E-Mail: chad.roscoe@townofbrighton.org	
Address: 2300 Elmwood Avenue			
City/PO: Rochester		State: NY	Zip Code: 14818
1. Does the proposed action only involve the legislative adoption of a plan, local law, ordinance, administrative rule, or regulation? If Yes, attach a narrative description of the intent of the proposed action and the environmental resources that may be affected in the municipality and proceed to Part 2. If no, continue to question 2.		NO <input type="checkbox"/>	YES <input type="checkbox"/>
2. Does the proposed action require a permit, approval or funding from any other government Agency? If Yes, list agency(s) name and permit or approval: MCDOT Highway Permit & funding approval		NO <input type="checkbox"/>	YES <input checked="" type="checkbox"/>
3. a. Total acreage of the site of the proposed action? _____ .43 acres			
b. Total acreage to be physically disturbed? _____ .43 acres			
c. Total acreage (project site and any contiguous properties) owned or controlled by the applicant or project sponsor? _____ .43 acres			
4. Check all land uses that occur on, are adjoining or near the proposed action:			
5. <input type="checkbox"/> Urban <input type="checkbox"/> Rural (non-agriculture) <input type="checkbox"/> Industrial <input type="checkbox"/> Commercial <input checked="" type="checkbox"/> Residential (suburban)			
<input type="checkbox"/> Forest <input type="checkbox"/> Agriculture <input type="checkbox"/> Aquatic <input type="checkbox"/> Other(Specify):			
<input type="checkbox"/> Parkland			

		NO	YES	N/A
5. Is the proposed action,	a. A permitted use under the zoning regulations?	<input type="checkbox"/>	<input checked="" type="checkbox"/>	<input type="checkbox"/>
	b. Consistent with the adopted comprehensive plan?	<input type="checkbox"/>	<input checked="" type="checkbox"/>	<input type="checkbox"/>
6. Is the proposed action consistent with the predominant character of the existing built or natural landscape?		<input type="checkbox"/>	<input checked="" type="checkbox"/>	
7. Is the site of the proposed action located in, or does it adjoin, a state listed Critical Environmental Area? If Yes, identify: _____		<input checked="" type="checkbox"/>	<input type="checkbox"/>	
8. a. Will the proposed action result in a substantial increase in traffic above present levels? b. Are public transportation services available at or near the site of the proposed action? c. Are any pedestrian accommodations or bicycle routes available on or near the site of the proposed action?		<input checked="" type="checkbox"/>	<input type="checkbox"/>	
		<input checked="" type="checkbox"/>	<input type="checkbox"/>	
		<input checked="" type="checkbox"/>	<input type="checkbox"/>	
9. Does the proposed action meet or exceed the state energy code requirements? If the proposed action will exceed requirements, describe design features and technologies: N/A _____		<input checked="" type="checkbox"/>	<input type="checkbox"/>	
10. Will the proposed action connect to an existing public/private water supply? If No, describe method for providing potable water: _____ N/A _____		<input checked="" type="checkbox"/>	<input type="checkbox"/>	
11. Will the proposed action connect to existing wastewater utilities? If No, describe method for providing wastewater treatment: _____ N/A _____		<input checked="" type="checkbox"/>	<input type="checkbox"/>	
12. a. Does the project site contain, or is it substantially contiguous to, a building, archaeological site, or district which is listed on the National or State Register of Historic Places, or that has been determined by the Commissioner of the NYS Office of Parks, Recreation and Historic Preservation to be eligible for listing on the State Register of Historic Places? b. Is the project site, or any portion of it, located in or adjacent to an area designated as sensitive for archaeological sites on the NY State Historic Preservation Office (SHPO) archaeological site inventory?		<input checked="" type="checkbox"/>	<input type="checkbox"/>	
13. a. Does any portion of the site of the proposed action, or lands adjoining the proposed action, contain wetlands or other waterbodies regulated by a federal, state or local agency? b. Would the proposed action physically alter, or encroach into, any existing wetland or waterbody? If Yes, identify the wetland or waterbody and extent of alterations in square feet or acres: _____ _____ _____		<input type="checkbox"/>	<input checked="" type="checkbox"/>	
		<input checked="" type="checkbox"/>	<input type="checkbox"/>	

Short Environmental Assessment Form Part I - Project Information

Instructions for Completing

Part I – Project Information. The applicant or project sponsor is responsible for the completion of Part I. Responses become part of the application for approval or funding, are subject to public review, and may be subject to further verification. Complete Part I based on information currently available. If additional research or investigation would be needed to fully respond to any item, please answer as thoroughly as possible based on current information.

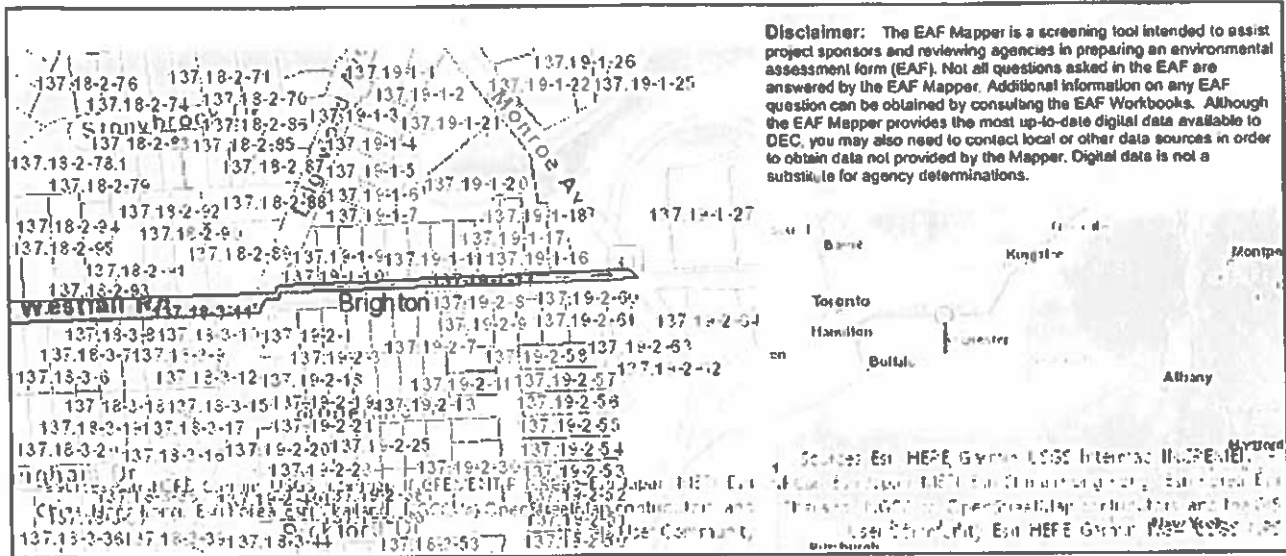
Complete all items in Part I. You may also provide any additional information which you believe will be needed by or useful to the lead agency; attach additional pages as necessary to supplement any item.

Part I – Project and Sponsor Information			
Name of Action or Project: Westfall Road Sidewalks			
Project Location (describe, and attach a location map): Westfall Road between Roosevelt Road and Monroe Avenue			
Brief Description of Proposed Action: Install approximately 2850 LF of 5' wide concrete sidewalks along a portion of the northern side of Westfall Road from Roosevelt Road to Monroe Avenue and then on the southern side of Westfall Road from Del Rio to Edgewood Ave.			
Name of Applicant or Sponsor: Town of Brighton		Telephone: 585-784-5224 E-Mail: chad.roscoe@townofbrighton.org	
Address: 2300 Elmwood Avenue			
City/PO: Rochester		State: NY	Zip Code: 14818
1. Does the proposed action only involve the legislative adoption of a plan, local law, ordinance, administrative rule, or regulation? If Yes, attach a narrative description of the intent of the proposed action and the environmental resources that may be affected in the municipality and proceed to Part 2. If no, continue to question 2.		NO <input checked="" type="checkbox"/>	YES <input type="checkbox"/>
2. Does the proposed action require a permit, approval or funding from any other government Agency? If Yes, list agency(s) name and permit or approval: MCDOT Highway PermR & funding approval		NO <input type="checkbox"/>	YES <input checked="" type="checkbox"/>
3. a. Total acreage of the site of the proposed action? _____ .45 acres			
b. Total acreage to be physically disturbed? _____ .45 acres			
c. Total acreage (project site and any contiguous properties) owned or controlled by the applicant or project sponsor? _____ .45 acres			
4. Check all land uses that occur on, are adjoining or near the proposed action:			
5. <input type="checkbox"/> Urban <input type="checkbox"/> Rural (non-agriculture) <input type="checkbox"/> Industrial <input type="checkbox"/> Commercial <input checked="" type="checkbox"/> Residential (suburban)			
<input type="checkbox"/> Forest <input type="checkbox"/> Agriculture <input type="checkbox"/> Aquatic <input type="checkbox"/> Other(Specify):			
<input type="checkbox"/> Parkland			

5. Is the proposed action, a. A permitted use under the zoning regulations? b. Consistent with the adopted comprehensive plan?	NO	YES	N/A
	<input type="checkbox"/>	<input checked="" type="checkbox"/>	<input type="checkbox"/>
	<input type="checkbox"/>	<input checked="" type="checkbox"/>	<input type="checkbox"/>
6. Is the proposed action consistent with the predominant character of the existing built or natural landscape?	NO	YES	
	<input type="checkbox"/>	<input checked="" type="checkbox"/>	
7. Is the site of the proposed action located in, or does it adjoin, a state listed Critical Environmental Area? If Yes, identify: _____	NO	YES	
	<input checked="" type="checkbox"/>	<input type="checkbox"/>	
8. a. Will the proposed action result in a substantial increase in traffic above present levels? b. Are public transportation services available at or near the site of the proposed action? c. Are any pedestrian accommodations or bicycle routes available on or near the site of the proposed action?	NO	YES	
	<input checked="" type="checkbox"/>	<input type="checkbox"/>	
	<input checked="" type="checkbox"/>	<input type="checkbox"/>	
	<input checked="" type="checkbox"/>	<input type="checkbox"/>	
9. Does the proposed action meet or exceed the state energy code requirements? If the proposed action will exceed requirements, describe design features and technologies: N/A _____	NO	YES	
	<input checked="" type="checkbox"/>	<input type="checkbox"/>	
10. Will the proposed action connect to an existing public/private water supply? If No, describe method for providing potable water: _____ N/A _____	NO	YES	
	<input checked="" type="checkbox"/>	<input type="checkbox"/>	
11. Will the proposed action connect to existing wastewater utilities? If No, describe method for providing wastewater treatment: _____ N/A _____	NO	YES	
	<input checked="" type="checkbox"/>	<input type="checkbox"/>	
12. a. Does the project site contain, or is it substantially contiguous to, a building, archaeological site, or district which is listed on the National or State Register of Historic Places, or that has been determined by the Commissioner of the NYS Office of Parks, Recreation and Historic Preservation to be eligible for listing on the State Register of Historic Places? b. Is the project site, or any portion of it, located in or adjacent to an area designated as sensitive for archaeological sites on the NY State Historic Preservation Office (SHPO) archaeological site inventory?	NO	YES	
	<input checked="" type="checkbox"/>	<input type="checkbox"/>	
	<input checked="" type="checkbox"/>	<input type="checkbox"/>	
13. a. Does any portion of the site of the proposed action, or lands adjoining the proposed action, contain wetlands or other waterbodies regulated by a federal, state or local agency? b. Would the proposed action physically alter, or encroach into, any existing wetland or waterbody? If Yes, identify the wetland or waterbody and extent of alterations in square feet or acres: _____	NO	YES	
	<input type="checkbox"/>	<input checked="" type="checkbox"/>	
	<input checked="" type="checkbox"/>	<input type="checkbox"/>	

EAF Mapper Summary Report

Monday, July 22, 2024 10:54 AM



Part 1 / Question 7 [Critical Environmental Area]	No
Part 1 / Question 12a [National or State Register of Historic Places or State Eligible Sites]	No
Part 1 / Question 12b [Archeological Sites]	No
Part 1 / Question 13a [Wetlands or Other Regulated Waterbodies]	Yes - Digital mapping information on local and federal wetlands and waterbodies is known to be incomplete. Refer to EAF Workbook.
Part 1 / Question 15 [Threatened or Endangered Animal]	No
Part 1 / Question 16 [100 Year Flood Plain]	Yes
Part 1 / Question 20 [Remediation Site]	Yes

Short Environmental Assessment Form Part 1 - Project Information

Instructions for Completing

Part 1 – Project Information. The applicant or project sponsor is responsible for the completion of Part 1. Responses become part of the application for approval or funding, are subject to public review, and may be subject to further verification. Complete Part 1 based on information currently available. If additional research or investigation would be needed to fully respond to any item, please answer as thoroughly as possible based on current information.

Complete all items in Part 1. You may also provide any additional information which you believe will be needed by or useful to the lead agency; attach additional pages as necessary to supplement any item.

Part 1 – Project and Sponsor Information			
Name of Action or Project: Allens Creek Road Sidewalks			
Project Location (describe, and attach a location map): Allens Creek Road along the northside of the road heading easterly from Monroe Ave to Schoolhouse Lane			
Brief Description of Proposed Action: Install 800 LF of 5' wide concrete sidewalk			
Name of Applicant or Sponsor: Town of Brighton / Chad Roscoe		Telephone: 585-784-5224	
		E-Mail: chad.roscoe@townofbrighton.org	
Address: 2300 Elmwood Avenue			
City/PO: Rochester		State: NY	Zip Code: 14618
1. Does the proposed action only involve the legislative adoption of a plan, local law, ordinance, administrative rule, or regulation? If Yes, attach a narrative description of the intent of the proposed action and the environmental resources that may be affected in the municipality and proceed to Part 2. If no, continue to question 2.		NO <input checked="" type="checkbox"/>	YES <input type="checkbox"/>
2. Does the proposed action require a permit, approval or funding from any other government Agency? If Yes, list agency(s) name and permit or approval: MCDOT Highway Permit & funding approval		NO <input type="checkbox"/>	YES <input checked="" type="checkbox"/>
3. a. Total acreage of the site of the proposed action?		_____ .13 acres	
b. Total acreage to be physically disturbed?		_____ .13 acres	
c. Total acreage (project site and any contiguous properties) owned or controlled by the applicant or project sponsor?		_____ .13 acres	
4. Check all land uses that occur on, are adjoining or near the proposed action:			
5. <input type="checkbox"/> Urban <input type="checkbox"/> Rural (non-agriculture) <input type="checkbox"/> Industrial <input type="checkbox"/> Commercial <input checked="" type="checkbox"/> Residential (suburban)			
<input type="checkbox"/> Forest <input type="checkbox"/> Agriculture <input type="checkbox"/> Aquatic <input type="checkbox"/> Other(Specify):			
<input type="checkbox"/> Parkland			

	NO	YES	N/A
5. Is the proposed action,			
a. A permitted use under the zoning regulations?	<input type="checkbox"/>	<input checked="" type="checkbox"/>	<input type="checkbox"/>
b. Consistent with the adopted comprehensive plan?	<input type="checkbox"/>	<input checked="" type="checkbox"/>	<input type="checkbox"/>
6. Is the proposed action consistent with the predominant character of the existing built or natural landscape?		NO	YES
	<input type="checkbox"/>	<input type="checkbox"/>	<input checked="" type="checkbox"/>
7. Is the site of the proposed action located in, or does it adjoin, a state listed Critical Environmental Area?		NO	YES
If Yes, identify: _____	<input checked="" type="checkbox"/>	<input type="checkbox"/>	
8. a. Will the proposed action result in a substantial increase in traffic above present levels?		NO	YES
	<input checked="" type="checkbox"/>	<input type="checkbox"/>	
b. Are public transportation services available at or near the site of the proposed action?		<input checked="" type="checkbox"/>	<input type="checkbox"/>
c. Are any pedestrian accommodations or bicycle routes available on or near the site of the proposed action?		<input checked="" type="checkbox"/>	<input type="checkbox"/>
9. Does the proposed action meet or exceed the state energy code requirements?		NO	YES
If the proposed action will exceed requirements, describe design features and technologies: N/A _____	<input checked="" type="checkbox"/>	<input type="checkbox"/>	
10. Will the proposed action connect to an existing public/private water supply?		NO	YES
If No, describe method for providing potable water: _____ N/A _____	<input checked="" type="checkbox"/>	<input type="checkbox"/>	
11. Will the proposed action connect to existing wastewater utilities?		NO	YES
If No, describe method for providing wastewater treatment: _____ N/A _____	<input checked="" type="checkbox"/>	<input type="checkbox"/>	
12. a. Does the project site contain, or is it substantially contiguous to, a building, archaeological site, or district which is listed on the National or State Register of Historic Places, or that has been determined by the Commissioner of the NYS Office of Parks, Recreation and Historic Preservation to be eligible for listing on the State Register of Historic Places?		NO	YES
	<input checked="" type="checkbox"/>	<input type="checkbox"/>	
b. Is the project site, or any portion of it, located in or adjacent to an area designated as sensitive for archaeological sites on the NY State Historic Preservation Office (SHPO) archaeological site inventory?		<input checked="" type="checkbox"/>	<input type="checkbox"/>
13. a. Does any portion of the site of the proposed action, or lands adjoining the proposed action, contain wetlands or other waterbodies regulated by a federal, state or local agency?		NO	YES
	<input type="checkbox"/>	<input checked="" type="checkbox"/>	
b. Would the proposed action physically alter, or encroach into, any existing wetland or waterbody?		<input checked="" type="checkbox"/>	<input type="checkbox"/>
If Yes, identify the wetland or waterbody and extent of alterations in square feet or acres: _____ _____ _____			

<p>14. Identify the typical habitat types that occur on, or are likely to be found on the project site. Check all that apply:</p> <p><input type="checkbox"/> Shoreline <input type="checkbox"/> Forest <input type="checkbox"/> Agricultural/grasslands <input type="checkbox"/> Early mid-successional</p> <p><input type="checkbox"/> Wetland <input type="checkbox"/> Urban <input checked="" type="checkbox"/> Suburban</p>		
<p>15. Does the site of the proposed action contain any species of animal, or associated habitats, listed by the State or Federal government as threatened or endangered?</p>	NO	YES
	<input checked="" type="checkbox"/>	<input type="checkbox"/>
<p>16. Is the project site located in the 100-year flood plan?</p>	NO	YES
	<input checked="" type="checkbox"/>	<input type="checkbox"/>
<p>17. Will the proposed action create storm water discharge, either from point or non-point sources?</p> <p>If Yes,</p> <p> a. Will storm water discharges flow to adjacent properties?</p> <p> b. Will storm water discharges be directed to established conveyance systems (runoff and storm drains)?</p> <p>If Yes, briefly describe:</p> <p>_____</p> <p>_____</p>	NO	YES
	<input checked="" type="checkbox"/>	<input type="checkbox"/>
	<input checked="" type="checkbox"/>	<input type="checkbox"/>
	<input checked="" type="checkbox"/>	<input type="checkbox"/>
<p>18. Does the proposed action include construction or other activities that would result in the impoundment of water or other liquids (e.g., retention pond, waste lagoon, dam)?</p> <p>If Yes, explain the purpose and size of the impoundment: _____</p> <p>_____</p>	NO	YES
	<input checked="" type="checkbox"/>	<input type="checkbox"/>
<p>19. Has the site of the proposed action or an adjoining property been the location of an active or closed solid waste management facility?</p> <p>If Yes, describe: _____</p> <p>_____</p>	NO	YES
	<input checked="" type="checkbox"/>	<input type="checkbox"/>
<p>20. Has the site of the proposed action or an adjoining property been the subject of remediation (ongoing or completed) for hazardous waste?</p> <p>If Yes, describe: <u>The Town and Country Cleaners is a State Superfund Site that is approximately 2,300 feet northwest of the project site.</u></p> <p>_____</p> <p>_____</p>	NO	YES
	<input type="checkbox"/>	<input checked="" type="checkbox"/>
<p>I CERTIFY THAT THE INFORMATION PROVIDED ABOVE IS TRUE AND ACCURATE TO THE BEST OF MY KNOWLEDGE</p> <p>Applicant/sponsor/name: <u>Chad Roscoe</u> Date: <u>8/1/24</u></p> <p>Signature: <u>Cul Roscoe</u> Title: <u>Junior Engineer</u></p>		

20

Agency Use Only [If applicable]

Project:	2024 Brighton Sidewalk Projects
Date:	8/20/24

**Short Environmental Assessment Form
Part 2 - Impact Assessment**

Part 2 is to be completed by the Lead Agency.

Answer all of the following questions in Part 2 using the information contained in Part 1 and other materials submitted by the project sponsor or otherwise available to the reviewer. When answering the questions the reviewer should be guided by the concept "Have my responses been reasonable considering the scale and context of the proposed action?"

	No, or small impact may occur	Moderate to large impact may occur
1. Will the proposed action create a material conflict with an adopted land use plan or zoning regulations?	<input checked="" type="checkbox"/>	<input type="checkbox"/>
2. Will the proposed action result in a change in the use or intensity of use of land?	<input checked="" type="checkbox"/>	<input type="checkbox"/>
3. Will the proposed action impair the character or quality of the existing community?	<input checked="" type="checkbox"/>	<input type="checkbox"/>
4. Will the proposed action have an impact on the environmental characteristics that caused the establishment of a Critical Environmental Area (CEA)?	<input checked="" type="checkbox"/>	<input type="checkbox"/>
5. Will the proposed action result in an adverse change in the existing level of traffic or affect existing infrastructure for mass transit, biking or walkway?	<input checked="" type="checkbox"/>	<input type="checkbox"/>
6. Will the proposed action cause an increase in the use of energy and it fails to incorporate reasonably available energy conservation or renewable energy opportunities?	<input checked="" type="checkbox"/>	<input type="checkbox"/>
7. Will the proposed action impact existing:	<input checked="" type="checkbox"/>	<input type="checkbox"/>
a. public / private water supplies?	<input checked="" type="checkbox"/>	<input type="checkbox"/>
b. public / private wastewater treatment utilities?	<input checked="" type="checkbox"/>	<input type="checkbox"/>
8. Will the proposed action impair the character or quality of important historic, archaeological, architectural or aesthetic resources?	<input checked="" type="checkbox"/>	<input type="checkbox"/>
9. Will the proposed action result in an adverse change to natural resources (e.g., wetlands, waterbodies, groundwater, air quality, flora and fauna)?	<input checked="" type="checkbox"/>	<input type="checkbox"/>
10. Will the proposed action result in an increase in the potential for erosion, flooding or drainage problems?	<input checked="" type="checkbox"/>	<input type="checkbox"/>
11. Will the proposed action create a hazard to environmental resources or human health?	<input checked="" type="checkbox"/>	<input type="checkbox"/>

PRINT FORM

Agency Use Only (If applicable)
 Project: **2024 Brighton Sidewalk**
 Date: **8/20/24**

Short Environmental Assessment Form Part 3 Determination of Significance

For every question in Part 2 that was answered "moderate to large impact may occur", or if there is a need to explain why a particular element of the proposed action may or will not result in a significant adverse environmental impact, please complete Part 3. Part 3 should, in sufficient detail, identify the impact, including any measures or design elements that have been included by the project sponsor to avoid or reduce impacts. Part 3 should also explain how the lead agency determined that the impact may or will not be significant. Each potential impact should be assessed considering its setting, probability of occurring, duration, irreversibility, geographic scope and magnitude. Also consider the potential for short-term, long-term and cumulative impacts.

The Town of Brighton 2024 Sidewalk Project involves installation of 6,300 +/- linear feet of ADA compliant, five-foot wide concrete sidewalk at four locations: 1. Elmwood Avenue (north side) between 2700 Elmwood Avenue and Highland Avenue (2,450 LF); 2. Westfall Road (north side) between Roosevelt Road and Monroe Avenue, Westfall Road (south side) between Del Rio and Edgewood Avenue (2,850 LF); 3. Edgewood Avenue (west side) between 17 Edgewood Avenue and Monroe Avenue (500 LF); 4. Allens Creek Road (north side) between Monroe Avenue and Schoolhouse Lane (800 LF).

The Department of Environmental Conservation (DEC) EAF Mapper indicated that the sidewalk projects are near various environmental remediation sites. The Town and Country Dry Cleaners site is listed as a State Superfund Site and located approximately 750 feet northwest of the Edgewood sidewalk project, 1,350 feet north of the Westfall Road sidewalk project and 2,300 feet northwest of the Allens Creek Road sidewalk project. The remediation site will not impact these sidewalk projects as remedial actions are complete and measures are in place to control the potential for coming in contact with contamination remaining at the site. The Carriage Cleaners is a State Superfund Site and is located approximately 1,000 feet south of the Elmwood Avenue sidewalk project. This site will not impact the sidewalk project as remedial actions have successfully achieved soil cleanup objectives for commercial use. Residual contamination in the soil, groundwater, and indoor air is being managed under a Site Management Plan.

Portions of the Edgewood Avenue, Elmwood Avenue and Westfall Road project are in a 100 year floodplain, however the impact will be negligible as the sidewalks will be constructed in an already developed area adjacent to existing roads. The Allens Creek Road sidewalk project is not within a floodplain. These sidewalk projects do not impact any structures more than 50 years old. The projects will not impact existing natural resources, historical or cultural resources and will not alter the existing community character or increase traffic. The proposed actions are consistent with existing land use. Accordingly, the proposed actions will have no significant effect upon the environment and is determined to be a negative determination.

Check this box if you have determined, based on the information and analysis above, and any supporting documentation, that the proposed action may result in one or more potentially large or significant adverse impacts and an environmental impact statement is required.

Check this box if you have determined, based on the information and analysis above, and any supporting documentation, that the proposed action will not result in any significant adverse environmental impacts.

Monroe County _____ Date 10/15/2024

Adam J. Bello _____ County Executive

Print or Type Name of Responsible Officer in Lead Agency _____ Title of Responsible Officer

Adam Bello _____ Shawn M. O'Brien

Signature of Responsible Officer in Lead Agency _____ Signature of Preparer (if different from Responsible Officer)

PRINT FORM

By Legislators Blankley, Burgess and Maffucci

Intro. No. 312

RESOLUTION NO. 253 OF 2024

AUTHORIZING COOPERATION AGREEMENT WITH CITY OF ROCHESTER TO PROVIDE FUNDING TO CITY STREET PROJECTS

BE IT RESOLVED BY THE LEGISLATURE OF THE COUNTY OF MONROE, as follows:

Section 1. The County Executive, or his designee, is hereby authorized to execute a cooperation agreement with the City of Rochester to provide funding to City street projects in accordance with Section 131-k of the New York State Highway Law.

Section 2. Funding for these services will be programmed in future Monroe County Capital Improvement Programs as funding is available.

Section 3. This resolution shall take effect in accordance with Section C2-7 of the Monroe County Charter.

Intergovernmental Relations Committee; September 23, 2024 - CV: 5-0
Transportation Committee; September 24, 2024 - CV: 7-0
Ways and Means Committee; September 24, 2024 - CV: 10-0
File No. 24-0297

ADOPTION: Date: October 8, 2024 Vote: 26-0

ACTION BY THE COUNTY EXECUTIVE

APPROVED: ✓ VETOED: _____

SIGNATURE: Adrian Bellis DATE: 10/15/2024

EFFECTIVE DATE OF RESOLUTION: 10/15/2024

By Legislators Blankley, Hughes-Smith and Maffucci

Intro. No. 313

RESOLUTION NO. 254 OF 2024

AUTHORIZING INTERMUNICIPAL AGREEMENT WITH CITY OF ROCHESTER FOR COLLECTION OF SOLID WASTE AND RECYCLING SERVICES FROM COUNTY FACILITIES

BE IT RESOLVED BY THE LEGISLATURE OF THE COUNTY OF MONROE, as follows:

Section 1. The County Executive, or his designee, is hereby authorized to execute an intermunicipal agreement, and any amendments thereto, with the City of Rochester to collect County-generated solid waste and recyclables, as well as provide street sweeping services from various County facilities for an estimated annual cost of \$650,000 from January 1, 2025 through December 31, 2027, with the option to renew for two (2) additional two-year terms. Increases or decreases in collection costs during the term will be tied to changes in compactor rental rates and solid waste tipping fees. All other fee increases would be limited to no more than three percent (3%) per two-year renewal period.

Section 2. Funding for the first year of this intermunicipal agreement will be requested in the 2025 operating budget of various County Departments in funds 9001, 9002, 9007, 9010, 9012, and 9020 for collection of solid waste and recyclables from various County facilities, and will be requested in future years' budgets.

Section 3. This resolution shall take effect in accordance with Section C2-7 of the Monroe County Charter.

Intergovernmental Relations Committee; September 23, 2024 - CV: 5-0
Environment and Public Works Committee; September 23, 2024 - CV: 7-0
Ways and Means Committee; September 24, 2024 - CV: 10-0
File No. 24-0298

ADOPTION: Date: October 8, 2024 Vote: 26-0

ACTION BY THE COUNTY EXECUTIVE

APPROVED: ✓ VETOED: _____
SIGNATURE: Adely Belle DATE: 10/15/2024
EFFECTIVE DATE OF RESOLUTION: 10/15/2024

By Legislators Frazier and Maffucci

Intro. No. 314

RESOLUTION NO. 255 OF 2024

AMENDING RESOLUTION 155 OF 2021 INCREASING AND EXTENDING CONTRACTS WITH COUNTY OF MONROE INDUSTRIAL DEVELOPMENT AGENCY AND ENVIRONMENTAL DESIGN & RESEARCH, LANDSCAPE ARCHITECTURE, ENGINEERING & ENVIRONMENTAL SERVICES, DPC FOR PROFESSIONAL SERVICES FOR MONROE COUNTY COMPREHENSIVE PLAN

BE IT RESOLVED BY THE LEGISLATURE OF THE COUNTY OF MONROE, as follows:

Section 1. Section 1 of Resolution 155 of 2021 is hereby amended to read as follows:

The County Executive is hereby authorized to execute a contract, and any amendments thereto, with the County of Monroe Industrial Development Agency to accept ~~\$200,000~~ \$333,895 for general planning services for the period of June 1, 2021 through ~~May 31, 2023~~ December 31, 2026.

Section 2. The 2024 operating budget of the Department of Planning and Development is hereby amended by appropriating the sum of \$133,895 into general fund 9300, funds center 1401010000, Planning Services.

Section 3. Section 3 of Resolution 155 of 2021 is hereby amended to read as follows:

The County Executive is hereby authorized to execute a contract, and any amendments thereto, with Environmental Design & Research, Landscape Architecture, Engineering & Environmental Services, DPC in the amount of ~~\$184,953~~ \$318,848 for professional consulting services for the Monroe County Comprehensive Plan for the period of June 1, 2021 through ~~May 31, 2023~~ December 31, 2026, with the option to renew for one (1) year at no additional cost.

Section 4. This resolution shall take effect in accordance with Section C2-7 of the Monroe County Charter.

Planning and Economic Development; September 23, 2024 - CV: 5-0
Ways and Means Committee; September 24, 2024 - CV: 10-0
File No. 24-0299

ADOPTION: Date: October 8, 2024 Vote: 26-0

ACTION BY THE COUNTY EXECUTIVE

APPROVED: ✓ VETOED: _____

SIGNATURE: Clay Bell DATE: 10/15/2024

EFFECTIVE DATE OF RESOLUTION: 10/15/2024

By Legislators Hasman and Maffucci

Intro. No. 315

RESOLUTION NO. 256 OF 2024

ACCEPTING GRANT FROM NEW YORK STATE DIVISION OF CRIMINAL JUSTICE SERVICES FOR 2024-2025 AID TO CRIME LABORATORIES GRANT PROGRAM (OFFICE OF THE MEDICAL EXAMINER)

BE IT RESOLVED BY THE LEGISLATURE OF THE COUNTY OF MONROE, as follows:

Section 1. The County Executive, or his designee, is hereby authorized to accept a \$102,108 grant from, and to execute a contract and any amendments thereto with, the New York State Division of Criminal Justice Services for the 2024-2025 Aid to Crime Laboratories Grant Program related to the Office of the Medical Examiner for the period of July 1, 2024 through June 30, 2025.

Section 2. The 2024 operating budget of the Department of Public Health is hereby amended by appropriating the sum of \$102,108 into general fund 9300, funds center 5804020000, Forensic Laboratory.

Section 3. The County Executive is hereby authorized to appropriate any subsequent years of the grant award in accordance with the grant terms, to reappropriate any unencumbered balances during the grant period according to the grantor requirements, to make any necessary funding modifications within the grant guidelines to meet contractual commitments, and to enter into any amendments to extend the time period of the grant.

Section 4. Should funding of this program be modified or terminated for any reason, the County Executive is hereby authorized to terminate or modify the program and, where applicable, to terminate or abolish some or all positions funded under such program. Any termination or abolishment of positions shall be in accordance with New York State Civil Service Law and, when applicable, the terms of any labor agreement affecting such positions.

Section 5. This resolution shall take effect in accordance with Section C2-7 of the Monroe County Charter.

Human Services Committee; September 24, 2024 - CV: 7-0
Ways and Means Committee; September 24, 2024 - CV: 10-0
File No. 24-0300

ADOPTION: Date: October 8, 2024 Vote: 26-0

ACTION BY THE COUNTY EXECUTIVE

APPROVED: ✓ VETOED: _____
SIGNATURE: Adley Bello DATE: 10/15/2024
EFFECTIVE DATE OF RESOLUTION: 10/15/2024

By Legislators Burgess and Maffucci

Intro. No. 316

RESOLUTION NO. 257 OF 2024

ACCEPTING FEDERAL AND STATE AID FOR OPERATION AND MAINTENANCE OF JAMES R. POND REGIONAL TRAFFIC OPERATIONS CENTER

BE IT RESOLVED BY THE LEGISLATURE OF THE COUNTY OF MONROE, as follows:

Section 1. The County Executive, or his designee, is hereby authorized to accept Federal and State Aid from, and to execute a contract with, the New York State Department of Transportation, for reimbursement of all eligible expenses for the operation of the James R. Pond Regional Traffic Operations Center in the amount of \$1,275,000 for the period July 1, 2024 through June 30, 2025, along with any amendments necessary to complete the project within the annual operating budget appropriations.

Section 2. The attached resolution required by New York State for federal-aid and State "Marchiselli" Program-aid eligible costs for the James R. Pond Regional Traffic Operations is hereby incorporated by reference and is adopted.

Section 3. Funding for this contract is included in the 2024 operating budget of the Department of Transportation, road fund 9002, funds center 8004020000, Traffic Control Center, and will be requested in future years' budgets.

Section 4. This resolution shall take effect in accordance with Section C2-7 of the Monroe County Charter.

Transportation Committee; September 24, 2024 - CV: 7-0
Ways and Means Committee; September 24, 2024 - CV: 10-0
File No. 24-0301

ADOPTION: Date: October 8, 2024 Vote: 26-0

ACTION BY THE COUNTY EXECUTIVE

APPROVED: ✓ VETOED: _____

SIGNATURE: Ardrey Belto DATE: 10/15/2024

EFFECTIVE DATE OF RESOLUTION: 10/15/2024

ATTACHMENT TO REFERRAL

RESOLUTION INCORPORATED WITHIN AND ATTACHED TO RESOLUTION NO. ____ OF 2024

Authorizing the implementation, and funding in the first instance 100% of the federal-aid and State "Marchiselli" Program-aid eligible costs, of a transportation federal-aid project, and appropriating funds, therefore.

WHEREAS, a Project for the Rochester/Monroe County Traffic Control Center, P.I.N. 4TMC.24 (the Project") is eligible for funding under Title 23 U.S. Code, as amended, that calls for the apportionment of the costs such program to be borne at the ratio of 80% Federal funds and 20% non-federal funds; and

WHEREAS, the County of Monroe desires to advance the Project by making a commitment of 100% of the non-federal share of the costs of \$635,000.

NOW, THEREFORE, the Legislature of the County of Monroe, duly convened does hereby:

RESOLVE, that the Legislature hereby approves the above-subject project, and it is hereby further

RESOLVED, that the Legislature hereby authorizes the County of Monroe to pay in the first instance 100% of the federal and non-federal share of the cost of work for the Project or portions thereof; and it is further

RESOLVED, that the sum of \$1,275,000 is hereby appropriated from the Monroe County Operating Budget and made available to cover the cost of participation in the above phase of the Project; and it is further

RESOLVED, that in the event the full federal and non-federal share costs of the project exceeds the amount appropriated above, the County of Monroe shall convene as soon as possible to appropriate said excess amount immediately upon the notification by the New York State Department of Transportation thereof, and it is further

RESOLVED, that the Monroe County Executive, or designee be and is hereby authorized to execute all necessary Agreements, certifications or reimbursement requests for Federal Aid and/or Marchiselli Aid on behalf of the County of Monroe with the New York State Department of Transportation in connection with the advancement or approval of the Project and providing for the administration of the Project and the municipality's first instance funding of project costs and permanent funding of the local share of federal-aid and state-aid eligible Project costs and all Project costs within appropriations therefore that are not so eligible, and it is further

RESOLVED, that a certified copy of this resolution be filed with the New York State Commissioner of Transportation by attaching it to any necessary Agreement in connection with the Project, and it is further

RESOLVED, this Resolution shall take effect immediately

By Legislators Long and Maffucci

Intro. No. 317

RESOLUTION NO. 258 OF 2024

ACCEPTING AID TO DEFENSE PROGRAM GRANT FROM NEW YORK STATE DIVISION OF CRIMINAL JUSTICE SERVICES FOR OFFICE OF PUBLIC DEFENDER

BE IT RESOLVED BY THE LEGISLATURE OF THE COUNTY OF MONROE, as follows:

Section 1. The County Executive, or his designee, is hereby authorized to accept a \$245,086 grant from, and to execute a contract and any amendments thereto with, the New York State Division of Criminal Justice Services for the Aid to Defense Program for the Office of the Public Defender for the period of April 1, 2024 through March 31, 2025.

Section 2. The 2024 operating budget of the Public Defender's Office is hereby amended by appropriating the sum of \$245,086 into general fund 9001, funds center 2601010000, Office of The Public Defender.

Section 3. The County Executive is hereby authorized to appropriate any subsequent years of the grant award in accordance with the grant terms, to reappropriate any unencumbered balances during the grant period according to the grantor requirements, to make any necessary funding modifications within the grant guidelines to meet contractual commitments, and to enter into any amendments to extend the time period of the grant.

Section 4. Should funding of this program be modified or terminated for any reason, the County Executive is hereby authorized to terminate or modify the program and, where applicable, to terminate or abolish some or all positions funded under such program. Any termination or abolishment of positions shall be in accordance with New York State Civil Service Law and, when applicable, the terms of any labor agreement affecting such positions.

Section 5. This resolution shall take effect in accordance with Section C2-7 of the Monroe County Charter.

Public Safety Committee; September 24, 2024 - CV: 11-0
Ways and Means Committee; September 24, 2024 - CV: 10-0
File No. 24-0302

ADOPTION: Date: October 8, 2024 Vote: 26-0

ACTION BY THE COUNTY EXECUTIVE

APPROVED: VETOED:
SIGNATURE: Arley Bello DATE: 10/15/2024
EFFECTIVE DATE OF RESOLUTION: 10/15/2024

RESOLUTION NO. 259 OF 2024

ACCEPTING SUPPLEMENTAL AID TO DEFENSE GRANT FROM NEW YORK STATE DIVISION OF CRIMINAL JUSTICE SERVICES FOR OFFICES OF PUBLIC DEFENDER, CONFLICT DEFENDER, AND ASSIGNED COUNSEL PROGRAM

BE IT RESOLVED BY THE LEGISLATURE OF THE COUNTY OF MONROE, as follows:

Section 1. The County Executive, or his designee, is hereby authorized to accept a \$1,460,120 supplemental Aid to Defense grant from, and to execute a contract and any amendments thereto with, the New York State Division of Criminal Justice Services for the Offices of the Public Defender, the Conflict Defender, and the Assigned Counsel Program for the provision of indigent legal services for the period of April 1, 2023 through March 31, 2025.

Section 2. The 2024 operating budget of the Office of the Public Defender is hereby amended by appropriating the sum of \$905,274 into general fund 9001, funds center 2601010000, Office of the Public Defender.

Section 3. The 2024 operating budget of the Department of Public Safety is hereby amended by appropriating the sum of \$292,025 into general fund 9001, funds center 2402010000, Conflict Defender.

Section 4. The 2024 operating budget of the Department of Public Safety is hereby amended by appropriating the sum of \$262,821 into general fund 9001, funds center 2402020000, Assigned Counsel Administration.

Section 5. The County Executive is hereby authorized to appropriate any subsequent years of the grant award in accordance with the grant terms, to reappropriate any unencumbered balances during the grant period according to the grantor requirements, to make any necessary funding modifications within the grant guidelines to meet contractual commitments, and to enter into any amendments to extend the time period of the grant.


Section 6. Should funding of this program be modified or terminated for any reason, the County Executive is hereby authorized to terminate or modify the program and, where applicable, to terminate or abolish some or all positions funded under such program. Any termination or abolishment of positions shall be in accordance with New York State Civil Service Law and, when applicable, the terms of any labor agreements affecting such positions.

Section 7. This resolution shall take effect in accordance with Section C2-7 of the Monroe County Charter.

Public Safety Committee; September 24, 2024 - CV: 11-0
Ways and Means Committee; September 24, 2024 - CV: 10-0
File No. 24-0303

ADOPTION: Date: October 8, 2024 Vote: 26-0
(Legislator Ciardi Declared His Interest Prior to the Vote.)

ACTION BY THE COUNTY EXECUTIVE

APPROVED:  VETOED: _____
SIGNATURE: Clay Bell DATE: 10/15/2024
EFFECTIVE DATE OF RESOLUTION: 10/15/2024

By Legislators Long and Maffucci

Intro. No. 319

RESOLUTION NO. 260 OF 2024

ACCEPTING AID TO DEFENSE FOR DISCOVERY REFORM GRANT FROM NEW YORK STATE DIVISION OF CRIMINAL JUSTICE SERVICES FOR OFFICES OF PUBLIC DEFENDER, CONFLICT DEFENDER, AND ASSIGNED COUNSEL PROGRAM

BE IT RESOLVED BY THE LEGISLATURE OF THE COUNTY OF MONROE, as follows:

Section 1. The County Executive, or his designee, is hereby authorized to accept a \$1,460,120 grant from, and to execute a contract and any amendments thereto with, the New York State Division of Criminal Justice Services for Aid to Defense for Discovery Reform for the provision of indigent legal services for the Offices of the Public Defender, the Conflict Defender, and the Assigned Counsel Program for the period of April 1, 2023 through March 31, 2025.

Section 2. The 2024 operating budget of the Office of the Public Defender is hereby amended by appropriating the sum of \$905,274 into general fund 9001, funds center 2601010000, Office of the Public Defender.

Section 3. The 2024 operating budget of the Department of Public Safety is hereby amended by appropriating the sum of \$292,025 into general fund 9001, funds center 2402010000, Conflict Defender.

Section 4. The 2024 operating budget of the Department of Public Safety is hereby amended by appropriating the sum of \$262,821 into general fund 9001, funds center 2402020000, Assigned Counsel Administration.

Section 5. The County Executive is hereby authorized to appropriate any subsequent years of the grant award in accordance with the grant terms, to reappropriate any unencumbered balances during the grant period according to the grantor requirements, to make any necessary funding modifications within the grant guidelines to meet contractual commitments, and to enter into any amendments to extend the time period of the grant.

Section 6. Should funding of this program be modified or terminated for any reason, the County Executive is hereby authorized to terminate or modify the program and, where applicable, to terminate or abolish some or all positions funded under such program. Any termination or abolishment of positions shall be in accordance with New York State Civil Service Law and, when applicable, the terms of any labor agreements affecting such positions.

Section 7. This resolution shall take effect in accordance with Section C2-7 of the Monroe County Charter.

Public Safety Committee; September 24, 2024 - CV: 11-0
Ways and Means Committee; September 24, 2024 - CV: 10-0
File No. 24-0304

ADOPTION: Date: October 8, 2024 Vote: 26-0
(Legislator Ciardi Declared His Interest Prior to the Vote.)

ACTION BY THE COUNTY EXECUTIVE

APPROVED:  VETOED: _____

SIGNATURE:  DATE: 10/15/2024

EFFECTIVE DATE OF RESOLUTION: 10/15/2024

By Legislators Long and Maffucci

Intro. No. 320

RESOLUTION NO. 261 OF 2024

AUTHORIZING CONTRACTS WITH FEDERAL ENGINEERING, INC., HAGERTY CONSULTING, INC., AND MISSION CRITICAL PARTNERS FOR EMERGENCY MANAGEMENT/PUBLIC SAFETY PLANNING AND TECHNICAL PROFESSIONAL SERVICES

BE IT RESOLVED BY THE LEGISLATURE OF THE COUNTY OF MONROE, as follows:

Section 1. The County Executive, or his designee, is hereby authorized to execute contracts, and any amendments thereto, with Federal Engineering, Inc., Hagerty Consulting, Inc. and Mission Critical Partners for Emergency Management/Public Safety Planning and Technical Professional Services in a total aggregate amount not to exceed \$300,000 for the period of November 1, 2024 through October 31, 2025, with the option to renew for three (3) additional one-year extensions.

Section 2. Funding for these contracts is included in the 2024 operating budget of the Department of Public Safety, general fund 9001 and 9300, funds center 2408030100, Office of Emergency Management; general fund 9300, funds center 2408030200, Radiological Program; general fund 9001, funds center 2406010000, Communications, and funds center 2407010000, 911 Emergency Communications.

Section 3. This resolution shall take effect in accordance with Section C2-7 of the Monroe County Charter.

Public Safety Committee; September 24, 2024 - CV: 11-0
Ways and Means Committee; September 24, 2024 - CV: 10-0
File No. 24-0305

ADOPTION: Date: October 8, 2024 Vote: 26-0

ACTION BY THE COUNTY EXECUTIVE

APPROVED: ✓ VETOED: _____
SIGNATURE: Adrian Belto DATE: 10/15/2024
EFFECTIVE DATE OF RESOLUTION: 10/15/2024

By Legislators Long and Maffucci

Intro. No. 321

RESOLUTION NO. 262 OF 2024

AUTHORIZING CONTRACT WITH KEEFE COMMISSARY NETWORK, LLC FOR PROVISION OF COMMISSARY SERVICES AT MONROE COUNTY JAIL AND MONROE CORRECTIONAL FACILITY

BE IT RESOLVED BY THE LEGISLATURE OF THE COUNTY OF MONROE, as follows:

Section 1. The County Executive, or his designee, is hereby authorized to execute a contract, and any amendments thereto, with Keefe Commissary Network, LLC for the period of January 27, 2025 through January 31, 2025 and for the period of February 1, 2025 through January 31, 2028, with the option to renew for two (2) additional one-year periods, for the provision of Commissary Services at the Monroe County Jail and the Monroe Correctional Facility.

Section 2. This resolution shall take effect in accordance with Section C2-7 of the Monroe County Charter.

Public Safety Committee; September 24, 2024 - CV: 11-0
Ways and Means Committee; September 24, 2024 - CV: 10-0
File No. 24-0306

ADOPTION: Date: October 8, 2024 Vote: 26-0

ACTION BY THE COUNTY EXECUTIVE

APPROVED: VETOED:

SIGNATURE: Adey Bolts DATE: 10/15/2024

EFFECTIVE DATE OF RESOLUTION: 10/15/2024

By Legislators Maffucci and Yudelson

Intro. No. 322

RESOLUTION NO. 263 OF 2024

CORRECTION, CANCELLATION AND LEVY OF CERTAIN MONROE COUNTY TAXES IN THE CITY OF ROCHESTER AND TOWN OF CHILI

BE IT RESOLVED BY THE LEGISLATURE OF THE COUNTY OF MONROE, as follows:

Section 1. The Director of Finance - Chief Financial Officer is hereby authorized to cancel certain Monroe County taxes as set forth and levied against the following properties:

<u>Town/Village</u>	<u>Tax Account</u>	<u>Year</u>	<u>Amount Currently Due</u>	<u>Amount of Corrected Tax</u>	<u>Amount of Taxes to be Cancelled</u>
City of Rochester	121.63-2-20	2024	\$ 6,520.49	\$ 0.00	\$ 6,520.49
City of Rochester	136.37-1-1.002	2024	\$ 25,524.52	\$ 0.00	\$ 25,524.52
Town of Chili	147.01-1-15	2024	\$150,249.14	\$111,061.74	\$ 39,187.40
				Total	\$ 71,232.41

Following are the assessed owners:

<u>Tax Account Number</u>	<u>Name and Mailing Address</u>
121.63-2-20	Rochester Land Bank Corp 30 Church St., Rm 125B Rochester, NY 14612
136.37-1-1.002	City of Rochester – Mt. Hope Cemetery 30 Church St., Rm 125B Rochester, NY 14612
147.01-1-15	Rochester's Cornerstone Group 30 Grove St. Pittsford, NY 14534

Section 2. The Controller is hereby authorized to draw an order on the Director of Finance - Chief Financial Officer payable from the Erroneous Assessment Account for the sum of \$71,232.41.

Section 3. The Director of Finance - Chief Financial Officer is authorized to levy the following amount against the following accounts:

Monroe County	\$23,841.86
County Services	\$ 2,804.79
Town of Chili	\$ 8,586.86
Chili Fire Protection	\$ 4,456.83
CHS Ambulance	\$ 194.22
Chili Consolid Drain	\$ 408.65
Pure Water Capital Charge RT221	\$10,454.45

Pure Water O/M Gal RT22

\$20,484.75

\$71,232.41

Section 4. The Application for Corrected Real Property Tax, and duplicate copy thereof, for the tax account number set forth in Section 1 hereof is marked approved, and the correct extension of taxes in the amount set forth in Section 1 hereof is entered on each such application and duplicate copy thereof.

Section 5. It is hereby ordered that the corrected taxes for said tax account number is in the amount set forth in Section 1 hereof, and the officer having jurisdiction of the tax roll is hereby directed to so correct such roll.

Section 6. The Director of Real Property Tax Services is hereby authorized to transmit immediately to the officer having jurisdiction of the tax roll a certified copy of this resolution and the original of each application that has been marked approved, and also to mail to the applicants a notice of approval for each application that has been marked approved.

Section 7. This resolution shall take effect in accordance with Section C2-7 of the Monroe County Charter.

Ways and Means Committee; September 24, 2024 - CV: 10-0
File No. 24-0307

ADOPTION: Date: October 8, 2024 Vote: 26-0

ACTION BY THE COUNTY EXECUTIVE

APPROVED: ✓ VETOED: _____
SIGNATURE: Adnan Belto DATE: 10/15/2024
EFFECTIVE DATE OF RESOLUTION: 10/15/2024

By Legislators Maffucci and Yudelson

Intro. No. 323

RESOLUTION NO. 264 OF 2024

AUTHORIZING CONTRACT WITH GAME PLAN MARKETING, INC. TO PROVIDE MEDIA BUYING SERVICES FOR DEPARTMENTS OF MONROE COUNTY

BE IT RESOLVED BY THE LEGISLATURE OF THE COUNTY OF MONROE, as follows:

Section 1. The County Executive, or his designee, is hereby authorized to execute a contract, and any amendments thereto, with Game Plan Marketing, Inc. to provide media buying services for departments of Monroe County in an amount not to exceed \$50,000 for the period of August 1, 2024 through August 1, 2025, with the option to renew for four (4) additional one-year terms at rates increasing annually in an amount not to exceed 3.0%.

Section 2. Funding for the first year of this contract is included in the 2024 operating budget of Department of Communications and Special Events, general fund 9001, funds center 1801010000, Communications, and will be requested in future years budgets.

Section 3. This resolution shall take effect in accordance with Section C2-7 of the Monroe County Charter.

Ways and Means Committee; September 24, 2024 - CV: 10-0
File No. 24-0308

ADOPTION: Date: October 8, 2024 Vote: 26-0

ACTION BY THE COUNTY EXECUTIVE

APPROVED: _____ VETOED: _____

SIGNATURE: Corey Belts DATE: 10/15/2024

EFFECTIVE DATE OF RESOLUTION: 10/15/2024

By Legislators Hasman and Maffucci

Intro. No. 324

RESOLUTION NO. 265 OF 2024

AMENDING RESOLUTION 340 OF 2023 AUTHORIZING RENEWALS OF CONTRACT WITH METRIX MARKETING, INC. FOR IMPLEMENTATION OF EMPLOYMENT RECRUITMENT AND RETENTION ADVERTISING CAMPAIGN

BE IT RESOLVED BY THE LEGISLATURE OF THE COUNTY OF MONROE, as follows:

Section 1. Section 1 of Resolution 340 of 2023 is hereby amended to read as follows:

The County Executive, or his designee, is hereby authorized to execute a contract, and any amendments thereto, with Metrix Marketing, Inc. for implementation of an employment recruitment and retention advertising campaign in an amount not to exceed \$370,000 for the period of October 1, 2023 through September 30, 2024, with the option to renew for up to four (4) additional one-year terms in an amount not to exceed \$370,000 per renewal.

Section 2. Funding for this contract is included in the 2024 operating budget of the Department of Communications and Special Events, general fund 9001, funds center 1801010000, Communications, and the Department of Human Services, general fund 9001, funds center 5102010000, Child and Family Services Administration and will be requested in future years budgets.

Section 3. This resolution shall take effect in accordance with Section C2-7 of the Monroe County Charter.

Human Services Committee; September 24, 2024 - CV: 8-0
Ways and Means Committee; September 24, 2024 - CV: 10-0
File No. 24-0309

ADOPTION: Date: October 8, 2024 Vote: 26-0

ACTION BY THE COUNTY EXECUTIVE

APPROVED: ✓ VETOED: _____
SIGNATURE: Orley Belts DATE: 10/15/2024
EFFECTIVE DATE OF RESOLUTION: 10/15/2024

Added language is underlined
Deleted language is ~~stricken~~

By Legislators Blankley, Burgess and Maffucci

Intro. No. 325

RESOLUTION NO. 266 OF 2024

AUTHORIZING INTERMUNICIPAL AGREEMENT WITH TOWN OF BRIGHTON FOR ALLENS CREEK ROAD, EDGEWOOD AVENUE, ELMWOOD AVENUE AND WESTFALL ROAD SIDEWALK EXTENSION PROJECT PARTIALLY FUNDED THROUGH MONROE COUNTY; APPROPRIATING COMMITTED FUND BALANCE; AND AUTHORIZING INTERFUND TRANSFER

BE IT RESOLVED BY THE LEGISLATURE OF THE COUNTY OF MONROE, as follows:

Section 1. The County Executive, or his designee, is hereby authorized to execute an intermunicipal agreement, and any amendments thereto, with the Town of Brighton in an amount not to exceed \$893,500 for the Allens Creek Road, Edgewood Avenue, Elmwood Avenue and Westfall Road Sidewalk Extension Project.

Section 2. The 2024 operating budget of the Department of Finance-Unallocated is hereby amended by appropriating committed fund balance in the amount of \$893,500 into general fund 9001, funds center 1209030000, Transfer to Other Funds.

Section 3. The Monroe County Legislature hereby authorizes an interfund transfer in the amount of \$893,500 from the Department of Finance-Unallocated, general fund 9001, funds center 1209030000, Transfer to Other Funds, to the Department of Transportation, road fund 9002, funds center 8002060000, Sidewalk Projects.

Section 4. Funding for this intermunicipal agreement will be available in the Department of Transportation, road fund 9002, funds center 8002060000, Sidewalk Projects once the interfund transfer has been authorized.

Section 5. This resolution shall take effect in accordance with Section C2-7 of the Monroe County Charter.

Intergovernmental Relations Committee; September 23, 2024 - CV: 5-0
Transportation Committee; September 24, 2024 - CV: 7-0
Ways and Means Committee; September 24, 2024 - CV: 10-0
File No. 24-0294

ADOPTION: Date: October 8, 2024 Vote: 26-0

ACTION BY THE COUNTY EXECUTIVE

APPROVED: ✓ VETOED: _____

SIGNATURE: Adrian Bell DATE: 10/15/2024

EFFECTIVE DATE OF RESOLUTION: 10/15/2024

By Legislators DiFlorio, Dondorfer and Maffucci

Intro. No. 326

RESOLUTION NO. 267 OF 2024

AUTHORIZING INTERMUNICIPAL AGREEMENT WITH TOWN OF CHILI FOR PAUL ROAD SIDEWALK PROJECT PARTIALLY FUNDED THROUGH MONROE COUNTY; APPROPRIATING COMMITTED FUND BALANCE; AND AUTHORIZING INTERFUND TRANSFER

BE IT RESOLVED BY THE LEGISLATURE OF THE COUNTY OF MONROE, as follows:

Section 1. The County Executive, or his designee, is hereby authorized to execute an intermunicipal agreement, and any amendments thereto, with the Town of Chili in an amount not to exceed \$755,500 for the Paul Road Sidewalk Project.

Section 2. The 2024 operating budget of the Department of Finance-Unallocated is hereby amended by appropriating committed fund balance in the amount of \$755,500 into general fund 9001, funds center 1209030000, Transfer to Other Funds.

Section 3. The Monroe County Legislature hereby authorizes an interfund transfer in the amount of \$755,500 from the Department of Finance-Unallocated, general fund 9001, funds center 1209030000, Transfer to Other Funds, to the Department of Transportation, road fund 9002, funds center 8002060000, Sidewalk Projects.

Section 4. Funding for this intermunicipal agreement will be available in the Department of Transportation, road fund 9002, funds center 8002060000, Sidewalk Projects once the interfund transfer has been authorized.

Section 5. This resolution shall take effect in accordance with Section C2-7 of the Monroe County Charter.

Intergovernmental Relations Committee; September 23, 2024 - CV: 5-0
Transportation Committee; September 24, 2024 - CV: 7-0
Ways and Means Committee; September 24, 2024 - CV: 10-0
File No. 24-0295

ADOPTION: Date: October 8, 2024 Vote: 26-0

ACTION BY THE COUNTY EXECUTIVE

APPROVED: _____ VETOED: _____

SIGNATURE: Cedric Belles DATE: 10/15/2024

EFFECTIVE DATE OF RESOLUTION: 10/15/2024

By Legislators Brew, Burgess and Maffucci

Intro. No. 327

RESOLUTION NO. 268 OF 2024

AUTHORIZING INTERMUNICIPAL AGREEMENT WITH TOWN OF RIGA FOR GILMAN ROAD SIDEWALK PROJECT PARTIALLY FUNDED THROUGH MONROE COUNTY; APPROPRIATING COMMITTED FUND BALANCE; AND AUTHORIZING INTERFUND TRANSFER

BE IT RESOLVED BY THE LEGISLATURE OF THE COUNTY OF MONROE, as follows:

Section 1. The County Executive, or his designee, is hereby authorized to execute an intermunicipal agreement, and any amendments thereto, with the Town of Riga in an amount not to exceed \$324,000 for the Gilman Road Sidewalk Project.

Section 2. The 2024 operating budget of the Department of Finance-Unallocated is hereby amended by appropriating committed fund balance in the amount of \$324,000 into general fund 9001, funds center 1209030000, Transfer to Other Funds.

Section 3. The Monroe County Legislature hereby authorizes an interfund transfer in the amount of \$324,000 from the Department of Finance-Unallocated, general fund 9001, funds center 1209030000, Transfer to Other Funds, to the Department of Transportation, road fund 9002, funds center 8002060000, Sidewalk Projects.

Section 4. Funding for this intermunicipal agreement will be available in the Department of Transportation, road fund 9002, funds center 8002060000, Sidewalk Projects once the interfund transfer has been authorized.

Section 5. This resolution shall take effect in accordance with Section C2-7 of the Monroe County Charter.

Intergovernmental Relations Committee; September 23, 2024 - CV: 5-0
Transportation Committee; September 24, 2024 - CV: 7-0
Ways and Means Committee; September 24, 2024 - CV: 10-0
File No. 24-0296

ADOPTION: Date: October 8, 2024 Vote: 26-0

ACTION BY THE COUNTY EXECUTIVE

APPROVED: VETOED:
SIGNATURE: Cady Belto DATE: 10/15/2024
EFFECTIVE DATE OF RESOLUTION: 10/15/2024

By Legislators Maffucci and Yudelson

Intro. No. 328

RESOLUTION NO. 269 OF 2024

AUTHORIZING VARIOUS BUDGET APPROPRIATIONS TRANSFERS RELATED TO 2024 OPERATING BUDGET

BE IT RESOLVED BY THE LEGISLATURE OF THE COUNTY OF MONROE, as follows:

Section 1. The Controller is hereby authorized to make various budget appropriation transfers related to the 2024 operating budget in accordance with the attachment hereto.

Section 2. This resolution shall take effect in accordance with Section C2-7 of the Monroe County Charter.

Ways and Means Committee; September 24, 2024 - CV: 8-2
File No. 24-0310

ADOPTION: Date: October 8, 2024 Vote: 25-1
(Legislator Vazquez Simmons Voted in the Negative.)

ACTION BY THE COUNTY EXECUTIVE

APPROVED: ✓ VETOED: _____
SIGNATURE: *Adrian Rallo* DATE: 10/15/2024
EFFECTIVE DATE OF RESOLUTION: 10/15/2024

2024 3rd Quarter Budget Reappropriation Addendum

Fund	Dept	Dept Name	Fund Ctr	Fund Ctr Name	Cmt Item	To	From
9001	51	Human Services	5703010000	OMH Criminal Court Ordered Cases	504320	\$ 2,000,000	
9001	51	Human Services	5110010000	Safety Net	504400		\$ 2,000,000
9001	58	Public Health	5807060000	EI Transportation	504400	\$ 1,520,300	
9001	58	Public Health	5807510000	PSE Tuition & SEIT	504400	\$ 1,870,200	
9001	58	Public Health	5807540000	PSE Transportation	504400	\$ 4,139,500	
9001	58	Public Health	5807060000	EI Transportation	403740	\$ (154,800)	
9001	58	Public Health	5807060000	EI Transportation	404105	\$ (593,400)	
9001	58	Public Health	5807060000	EI Transportation	404110	\$ (154,400)	
9001	58	Public Health	5807500000	PSE Administration	404115	\$ (2,182,800)	
9001	51	Human Services	5111010000	Family Assistance	504400		\$ 4,444,600
9001	11	County Executive	1103010000	CEO Admin	501000	\$ 12,000	
9001	18	Communications	1801010000	Communications	504320	\$ 50,000	
9001	88	Parks	8803010000	Support Services	501005	\$ 45,000	
9001	88	Parks	8804010000	Seneca Zoo Admin	501010	\$ 60,000	
9001	88	Parks	8804010000	Seneca Zoo Admin	504280	\$ 70,000	
9001	88	Parks	8804010000	Seneca Zoo Admin	504205	\$ 35,000	
9001	88	Parks	8805010000	Horticulture	501010	\$ 40,000	
9001	12	Finance	1203010000	Controller's Administration	504260		\$ 50,000
9001	12	Finance	3001010000	Management & Budget	504260		\$ 70,000
9001	12	Finance-Unallocated	1209020000	County General	504610		\$ 100,000
9001	12	Finance-Unallocated	1209020000	County General	506000		\$ 32,000
9001	12	Finance-Unallocated	1209060200	Civic Center Garage	504512		\$ 60,000
General Fund Total						\$ 6,756,600	\$ 6,756,600
9009	84	Environmental Services	8202010000	SW-Transfer Haul Landfill	504345	\$ 400,000	
9009	84	Environmental Services	8201010000	Solid Waste Administration	405305	\$ (400,000)	
Solid Waste Fund Total						\$ -	\$ -