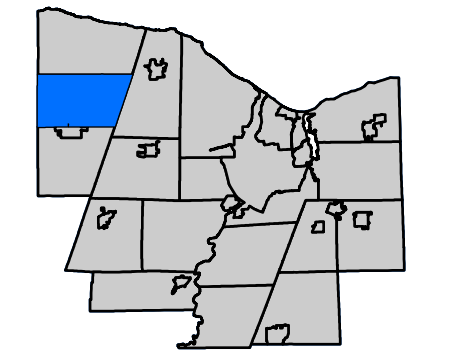



- ALICE LN, F11
- AMENITY DR, E11
- AMENITY DR, E11
- AUDRA LN, C11
- BENITA DR, E10
- BERRY CREEK LN, E11
- BEV DR, C11
- BROOKPORT HOLLEY RD, A11
- BROOK MEADOWS TR, C11
- BURCH FARM DR, D10
- C
- CASS TR, C11
- CAM TR, F11
- CHADLEE DR, D10
- CHADLEE DR, D10
- CLARKSON HAMILTON TOWN LINE RD, G17
- CLARKSON PARMA TOWN LINE RD, G17
- COLLEGE AVE, D10
- CRAIG HILL DR, H9
- CRESCENT DR, A11
- DARLA DR, E10
- DEER TRACK LN, F9
- DEER TRACK LN, F9
- DELANA ROSE CR, D10
- DONNELLE CR, E10
- DORRIS F11
- DRAVE RD, C10
- DREWVIEW, A11
- EAST AVE, D11
- EAST AVE, D11
- EDWARDS LN, E11
- EMPIRE STATE TR, A11
- FALLING LEAF TR, C11
- FARM MEADOW CR, D7
- FLETCHWOOD CR, A11
- G
- GULLUP RD, G11
- GLADORE RD, D10
- GLADORE RD, D10
- GLIDDEN CR, D7
- GRANITE ST, C11
- HIDEAWAY LN, H7
- HORIZON PARK DR, D10
- HUNTINGTON PKWY, E7
- I
- IRELAND RD, D9
- LACEY LN, D8
- LACEY LN, D10
- LARIGAN XNG, E10
- LARIGAN XNG, E10
- LAWRENCE RD, D7
- LAWTON RD, D8
- LEANN CR, E10
- LEANNA CRES, E10
- LINDSAY LN, E11
- LINDSAY LN, E11
- LYNWOOD CR, D11
- M
- MAC TR, C11
- MISSION HILL DR, D11
- MONROE ORLEANS COUNTY LINE RD, A10
- MORGAN FARM LN, D11
- N
- P
- PARKING LOT, A11
- PARMA CENTER RD, H9
- PECK RD, H10
- PESH HOMES TR, B8
- PRIVATE DRIVE, D11
- R
- REDMAN RD, B10
- RIDGE RD, A9
- ROMAN CR, E10
- ROOSEVELT HWY EXTENSION, I7
- ROOSEVELT HWY, F7
- SCARLET PINE CR, E10
- SETTLERS LN, E7
- SHERWOOD DR, D11
- ST KATHERINE WAY, E10
- STAG CREEK TR, H9
- STORY BROOK LN, D11
- SUGAR TREE CR, D11
- SUMMER HILL CR, E11
- SUNSET CENTER LN, C11
- SWIDEN WALKER RD, F10
- TEAROSE MEADOW LN, D10
- TRAFFIC CIRCLE, D11
- M
- UNNAMED STREET, A10
- V
- VALLEY VIEW DR, D11
- VINOLE DR, A11
- W CANAL RD, A11
- W CANAL RD, A11
- WALKER LAKE ONTARIO RD, G7
- WELLINGTON WOODS DR, E, C11
- WELLINGTON WOODS DR, C11
- WELLINGTON WOODS DR, D11
- WILDER RD, F7
- WOODSTOCK LN, D9
- YELLOWROSE CR, D10
- ZASTROW DR, D10

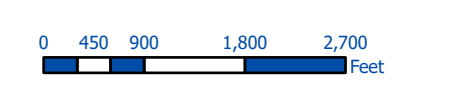


# Town of Clarkson

Monroe County, New York



**ADAM J. BELLO**  
COUNTY EXECUTIVE



**Revised Date: 1/16/2024**  
The Monroe County GIS Services Division strives for accuracy, however, errors do occasionally occur. Should you find an error, please notify us at (585) 753-7502