

31:1

By Legislators McCabe and Johns

Intro. No. \_\_\_\_\_

RESOLUTION NO. \_\_\_\_\_ OF 2022

**CLASSIFICATION OF ACTION AND DETERMINATION OF SIGNIFICANCE PURSUANT TO  
STATE ENVIRONMENTAL QUALITY REVIEW ACT FOR LEASING COMMERCIAL SPACE FOR  
DEAF REFUGEE ADVOCACY COMMUNITY CONNECTIONS**

BE IT RESOLVED BY THE LEGISLATURE OF THE COUNTY OF MONROE, as follows:

Section 1. The Monroe County Legislature determines that leasing of commercial space for the Deaf Refugee Advocacy Community Connections is an Unlisted action.

Section 2. The Monroe County Legislature has reviewed and considered the Short Environmental Assessment Form dated September 7, 2022 and has considered the potential environmental impacts of leasing commercial space for Deaf Refugee Advocacy Community Connections pursuant to the requirements of State Environmental Quality Review Act and has found that the proposed action will not result in any significant adverse environmental impacts. The Monroe County Legislature hereby issues and adopts the Negative Declaration attached hereto and made a part hereof and determines that an environmental impact statement is not required.

Section 3. The County Executive, or his designee, is hereby authorized to take such actions to comply with the requirements of the State Environmental Quality Review Act, including without limitation, the execution of documents and the filing, distribution, and publication of the documents required under the State Environmental Quality Review Act, and any other actions to implement the intent of this resolution.

Section 4. This resolution shall take effect in accordance with Section C2-7 of the Monroe County Charter.

Environment and Public Works Committee; September 28, 2022 - CV: 6-0  
File No. 22-0328

ADOPTION: Date: \_\_\_\_\_ Vote: \_\_\_\_\_

ACTION BY THE COUNTY EXECUTIVE

APPROVED: \_\_\_\_\_ VETOED: \_\_\_\_\_

SIGNATURE: \_\_\_\_\_ DATE: \_\_\_\_\_

EFFECTIVE DATE OF RESOLUTION: \_\_\_\_\_

## Short Environmental Assessment Form

### Part I - Project Information


#### Instructions for Completing

**Part I - Project Information.** The applicant or project sponsor is responsible for the completion of Part I. Responses become part of the application for approval or funding, are subject to public review, and may be subject to further verification. Complete Part I based on information currently available. If additional research or investigation would be needed to fully respond to any item, please answer as thoroughly as possible based on current information.

Complete all items in Part I. You may also provide any additional information which you believe will be needed by or useful to the lead agency; attach additional pages as necessary to supplement any item.

|  |  |                             |         |
|--|--|-----------------------------|---------|
| <b>Part I - Project and Sponsor Information</b>  |  |                             |         |
| Name of Action or Project:   |  |                             |         |
| ARPA Funds for Deaf Refugee Advocates Office Space   |  |                             |         |
| Project Location (describe, and attach a location map):  |  |                             |         |
| Monroe County  |  |                             |         |
| Brief Description of Proposed Action:  |  |                             |         |
| Monroe County is providing grant funds to Deaf Refugee Advocates (DRA) for programmatic and services related to the American Rescue Plan Act. These funds are expected to be used for project, programmatic, and service delivery including lease and furnishing of office space in an existing commercial/office space within urbanized areas of Monroe County.   |  |                             |         |
| Name of Applicant or Sponsor:  |  | Telephone: 585-286-3440     |         |
| Deaf Refugee Advocacy, Diana Prynlz  |  | E-Mail: prynlzdra@gmail.com |         |
| Address:   |  |                             |         |
| PO Box 10335   |  |                             |         |
| City/PO:   |  | State:                      |         |
| Rochester  |  | New York                    |         |
|  |  | Zip Code:                   |         |
|  |  | 14610                       |         |
| 1. Does the proposed action only involve the legislative adoption of a plan, local law, ordinance, administrative rule, or regulation?   |  |                             | NO      |
| If Yes, attach a narrative description of the intent of the proposed action and the environmental resources that may be affected in the municipality and proceed to Part 2. If no, continue to question 2.   |  |                             | YES     |
| 2. Does the proposed action require a permit, approval or funding from any other government Agency?  |  |                             | NO      |
| If Yes, list agency(s) name and permit or approval:  |  |                             | YES     |
| 3. a. Total acreage of the site of the proposed action?  |  |                             | 0 acres |
| b. Total acreage to be physically disturbed?   |  |                             | 0 acres |
| c. Total acreage (project site and any contiguous properties) owned or controlled by the applicant or project sponsor?   |  |                             | 0 acres |
| 4. Check all land uses that occur on, are adjoining or near the proposed action:   |  |                             |         |
| <input checked="" type="checkbox"/> Urban <input type="checkbox"/> Rural (non-agriculture) <input type="checkbox"/> Industrial <input checked="" type="checkbox"/> Commercial <input type="checkbox"/> Residential (suburban)<br><input type="checkbox"/> Forest <input type="checkbox"/> Agriculture <input type="checkbox"/> Aquatic <input type="checkbox"/> Other(Specify):<br><input type="checkbox"/> Parkland |  |                             |         |

|  |                                     |                                     |                          |
|--|-------------------------------------|-------------------------------------|--------------------------|
| 5. Is the proposed action,   | NO                                  | YES                                 | N/A                      |
| a. A permitted use under the zoning regulations?   | <input type="checkbox"/>            | <input checked="" type="checkbox"/> | <input type="checkbox"/> |
| b. Consistent with the adopted comprehensive plan?   | <input type="checkbox"/>            | <input checked="" type="checkbox"/> | <input type="checkbox"/> |
| 6. Is the proposed action consistent with the predominant character of the existing built or natural landscape?  | NO                                  | YES                                 |                          |
|  | <input type="checkbox"/>            | <input checked="" type="checkbox"/> |                          |
| 7. Is the site of the proposed action located in, or does it adjoin, a state listed Critical Environmental Area?   | NO                                  | YES                                 |                          |
| If Yes, identify: _____  | <input checked="" type="checkbox"/> | <input type="checkbox"/>            |                          |
| 8. a. Will the proposed action result in a substantial increase in traffic above present levels?   | NO                                  | YES                                 |                          |
| b. Are public transportation services available at or near the site of the proposed action?  | <input checked="" type="checkbox"/> | <input type="checkbox"/>            |                          |
| c. Are any pedestrian accommodations or bicycle routes available on or near the site of the proposed action?   | <input type="checkbox"/>            | <input checked="" type="checkbox"/> |                          |
| 9. Does the proposed action meet or exceed the state energy code requirements?   | NO                                  | YES                                 |                          |
| If the proposed action will exceed requirements, describe design features and technologies:<br><u>Will meet state energy code requirements</u>   | <input type="checkbox"/>            | <input checked="" type="checkbox"/> |                          |
| 10. Will the proposed action connect to an existing public/private water supply?   | NO                                  | YES                                 |                          |
| If No, describe method for providing potable water: _____  | <input type="checkbox"/>            | <input checked="" type="checkbox"/> |                          |
| 11. Will the proposed action connect to existing wastewater utilities?   | NO                                  | YES                                 |                          |
| If No, describe method for providing wastewater treatment: _____   | <input type="checkbox"/>            | <input checked="" type="checkbox"/> |                          |
| 12. a. Does the project site contain, or is it substantially contiguous to, a building, archaeological site, or district which is listed on the National or State Register of Historic Places, or that has been determined by the Commissioner of the NYS Office of Parks, Recreation and Historic Preservation to be eligible for listing on the State Register of Historic Places? | NO                                  | YES                                 |                          |
|  | <input checked="" type="checkbox"/> | <input type="checkbox"/>            |                          |
| b. Is the project site, or any portion of it, located in or adjacent to an area designated as sensitive for archaeological sites on the NY State Historic Preservation Office (SHPO) archaeological site inventory?  | <input checked="" type="checkbox"/> | <input type="checkbox"/>            |                          |
| 13. a. Does any portion of the site of the proposed action, or lands adjoining the proposed action, contain wetlands or other waterbodies regulated by a federal, state or local agency?   | NO                                  | YES                                 |                          |
|  | <input checked="" type="checkbox"/> | <input type="checkbox"/>            |                          |
| b. Would the proposed action physically alter, or encroach into, any existing wetland or waterbody?  | <input checked="" type="checkbox"/> | <input type="checkbox"/>            |                          |
| If Yes, identify the wetland or waterbody and extent of alterations in square feet or acres: _____   |                                     |                                     |                          |
| _____  |                                     |                                     |                          |
| _____  |                                     |                                     |                          |

|   |   |  |
|---|---|--|
| 14. Identify the typical habitat types that occur on, or are likely to be found on the project site. Check all that apply:  |   |  |
| <input type="checkbox"/> Shoreline  | <input type="checkbox"/> Forest           | <input type="checkbox"/> Agricultural/grasslands |
| <input type="checkbox"/> Wetland  | <input checked="" type="checkbox"/> Urban | <input checked="" type="checkbox"/> Suburban     |
| 15. Does the site of the proposed action contain any species of animal, or associated habitats, listed by the State or Federal government as threatened or endangered?  | NO<br><input checked="" type="checkbox"/> | YES<br><input type="checkbox"/>                  |
| 16. Is the project site located in the 100-year flood plain?  | NO<br><input checked="" type="checkbox"/> | YES<br><input type="checkbox"/>                  |
| 17. Will the proposed action create storm water discharge, either from point or non-point sources?<br>If Yes,   | NO<br><input checked="" type="checkbox"/> | YES<br><input type="checkbox"/>                  |
| a. Will storm water discharges flow to adjacent properties?   | <input type="checkbox"/>                  | <input type="checkbox"/>                         |
| b. Will storm water discharges be directed to established conveyance systems (runoff and storm drains)?<br>If Yes, briefly describe:  | <input type="checkbox"/>                  | <input type="checkbox"/>                         |
| 18. Does the proposed action include construction or other activities that would result in the impoundment of water or other liquids (e.g., retention pond, waste lagoon, dam)?<br>If Yes, explain the purpose and size of the impoundment: |   |  |
|   | NO<br><input checked="" type="checkbox"/> | YES<br><input type="checkbox"/>                  |
| 19. Has the site of the proposed action or an adjoining property been the location of an active or closed solid waste management facility?<br>If Yes, describe:   | NO<br><input checked="" type="checkbox"/> | YES<br><input type="checkbox"/>                  |
| 20. Has the site of the proposed action or an adjoining property been the subject of remediation (ongoing or completed) for hazardous waste?<br>If Yes, describe:   | NO<br><input checked="" type="checkbox"/> | YES<br><input type="checkbox"/>                  |
| I CERTIFY THAT THE INFORMATION PROVIDED ABOVE IS TRUE AND ACCURATE TO THE BEST OF MY KNOWLEDGE  |   |  |
| Applicant/sponsor name: Patrick T. Gooch Date: 09/07/2022   |   |  |
| Signature:  Title: Senior Planner  |   |  |

Agency Use Only [If applicable]

Project: ARPA Funds for DAR

Date: 09/07/2022

### Short Environmental Assessment Form Part 2 - Impact Assessment

Part 2 is to be completed by the Lead Agency.

Answer all of the following questions in Part 2 using the information contained in Part 1 and other materials submitted by the project sponsor or otherwise available to the reviewer. When answering the questions the reviewer should be guided by the concept "Have my responses been reasonable considering the scale and context of the proposed action?"

|  | No, or<br>small<br>impact<br>may<br>occur | Moderate<br>to large<br>impact<br>may<br>occur |
|--|---|--|
| 1. Will the proposed action create a material conflict with an adopted land use plan or zoning regulations?  | <input checked="" type="checkbox"/>       | <input type="checkbox"/>                       |
| 2. Will the proposed action result in a change in the use or intensity of use of land?   | <input checked="" type="checkbox"/>       | <input type="checkbox"/>                       |
| 3. Will the proposed action impair the character or quality of the existing community?   | <input checked="" type="checkbox"/>       | <input type="checkbox"/>                       |
| 4. Will the proposed action have an impact on the environmental characteristics that caused the establishment of a Critical Environmental Area (CEA)?                      | <input checked="" type="checkbox"/>       | <input type="checkbox"/>                       |
| 5. Will the proposed action result in an adverse change in the existing level of traffic or affect existing infrastructure for mass transit, biking or walkway?            | <input checked="" type="checkbox"/>       | <input type="checkbox"/>                       |
| 6. Will the proposed action cause an increase in the use of energy and it fails to incorporate reasonably available energy conservation or renewable energy opportunities? | <input checked="" type="checkbox"/>       | <input type="checkbox"/>                       |
| 7. Will the proposed action impact existing:<br>a. public / private water supplies?  | <input checked="" type="checkbox"/>       | <input type="checkbox"/>                       |
| b. public / private wastewater treatment utilities?  | <input checked="" type="checkbox"/>       | <input type="checkbox"/>                       |
| 8. Will the proposed action impair the character or quality of important historic, archaeological, architectural or aesthetic resources?                                   | <input checked="" type="checkbox"/>       | <input type="checkbox"/>                       |
| 9. Will the proposed action result in an adverse change to natural resources (e.g., wetlands, waterbodies, groundwater, air quality, flora and fauna)?                     | <input checked="" type="checkbox"/>       | <input type="checkbox"/>                       |
| 10. Will the proposed action result in an increase in the potential for erosion, flooding or drainage problems?  | <input checked="" type="checkbox"/>       | <input type="checkbox"/>                       |
| 11. Will the proposed action create a hazard to environmental resources or human health?   | <input checked="" type="checkbox"/>       | <input type="checkbox"/>                       |

PRINT FORM

Agency Use Only (if applicable)

Project: ARPA Funds for DAR

Date: 09/07/2022

### Short Environmental Assessment Form Part 3 Determination of Significance

For every question in Part 2 that was answered "moderate to large impact may occur", or if there is a need to explain why a particular element of the proposed action may or will not result in a significant adverse environmental impact, please complete Part 3. Part 3 should, in sufficient detail, identify the impact, including any measures or design elements that have been included by the project sponsor to avoid or reduce impacts. Part 3 should also explain how the lead agency determined that the impact may or will not be significant. Each potential impact should be assessed considering its setting, probability of occurring, duration, irreversibility, geographic scope and magnitude. Also consider the potential for short-term, long-term and cumulative impacts.

Monroe County is providing APRA Funds to Deaf Refugee Advocacy ("DAR"), to expand its operations in Monroe County. This includes programmatic and service delivery to provide direct services and outreach services for deaf refugees, asylum-seekers, immigrants, and those from US territories. DAR is anticipated to move into existing commercial office space within Monroe County. Build out of existing interior space in connection to a lease, if any, will be in accordance with municipal zoning and building codes and will not impact surrounding commercial space. As this expansion will be into existing commercial space it will not impact the character, aesthetics, or historic resources of the area; it will not impact or increase the potential for erosion, flooding, drainage problems; nor will it create a hazard to human health or environmental health.

|  |  |
|--|--|
| <input type="checkbox"/>                                 | Check this box if you have determined, based on the information and analysis above, and any supporting documentation, that the proposed action may result in one or more potentially large or significant adverse impacts and an environmental impact statement is required. |
| <input checked="" type="checkbox"/>                      | Check this box if you have determined, based on the information and analysis above, and any supporting documentation, that the proposed action will not result in any significant adverse environmental impacts.   |
| Monroe County  | 09/07/2022   |
| Name of Lead Agency                                      | Date   |
| Adam J. Bello  | County Executive   |
| Print or Type Name of Responsible Officer in Lead Agency | Title of Responsible Officer   |
| Signature of Responsible Officer in Lead Agency          | Patrick T. Gooch   |
|  | Signature of Preparer (if different from Responsible Officer)  |

PRINT FORM

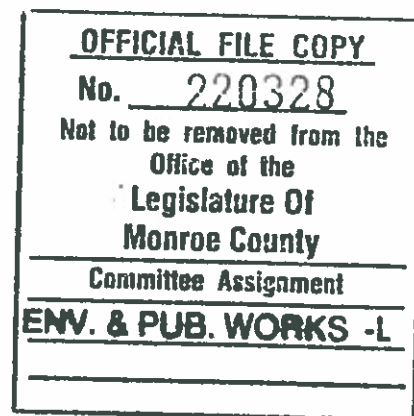


# Office of the County Executive

Monroe County, New York

**Adam J. Bello**  
*County Executive*

September 20, 2022



To The Honorable  
Monroe County Legislature  
407 County Office Building  
Rochester, New York 14614

**Subject:** Classification of Action and Determination of Significance Pursuant to the State Environmental Quality Review Act for Leasing Commercial Space for the Deaf Refugee Advocacy Community Connections

Honorable Legislators:

I recommend that Your Honorable Body determine whether leasing commercial space for the Deaf Refugee Advocacy Community Connections and Youth Mentoring and Family Support in Monroe County may have a significant adverse impact on the environment pursuant to the State Environmental Quality Review Act ("SEQRA").

The Deaf Refugee Advocacy Community Connections will provide ASL and English workshops, soft skills education, financial literacy courses, independent living skills programs, technical competencies coaching and workforce development training to refugees, immigrants, and asylees living in Monroe County who are deaf, deafblind, and/or hard of hearing. A portion of the American Rescue Plan Act funds allocated to the Deaf Refugee Advocacy Community Connections will be used to lease an approximately 2,500 square foot commercial space to provide these services.

Leasing commercial space for the Deaf Refugee Advocacy Community Connections has been preliminarily classified as an Unlisted action. The SEQRA regulations found at 6 NYCRR Part 617 requires that no agency shall carry out or approve an Action until it has complied with the requirements of SEQRA.

**The specific legislative actions required are:**


1. Determine that leasing commercial space for the Deaf Refugee Advocacy Community Connections is an Unlisted action.
2. Make a determination of significance regarding leasing commercial space for the Deaf Refugee Advocacy Community Connections and Youth Mentoring pursuant to 6 NYCRR § 617.7.



3. Authorize the County Executive, or his designee, to take such actions to comply with the requirements of the State Environmental Quality Review Act, including without limitation, the execution of documents and the filing, distribution and publication of the documents required under the State Environmental Quality Review Act, and any other actions to implement the intent of this resolution.

This designation will have no impact on the revenues or expenditures of the current Monroe County budget.

I recommend that this matter be referred to the appropriate committee(s) for favorable action by Your Honorable Body.

Sincerely,  


Adam J. Bello  
Monroe County Executive



## Short Environmental Assessment Form

### Part 1 - Project Information


#### Instructions for Completing

**Part 1 – Project Information.** The applicant or project sponsor is responsible for the completion of Part 1. Responses become part of the application for approval or funding, are subject to public review, and may be subject to further verification. Complete Part 1 based on information currently available. If additional research or investigation would be needed to fully respond to any item, please answer as thoroughly as possible based on current information.

Complete all items in Part 1. You may also provide any additional information which you believe will be needed by or useful to the lead agency; attach additional pages as necessary to supplement any item.

|  |  |  |  |
|--|--|--|--|
| <b>Part 1 – Project and Sponsor Information</b>  |  |  |  |
| Name of Action or Project:<br>ARPA Funds for Deaf Refugee Advocates Office Space   |  |  |  |
| Project Location (describe, and attach a location map):<br>Monroe County   |  |  |  |
| Brief Description of Proposed Action:<br>Monroe County is providing grant funds to Deaf Refugee Advocates (DRA) for programmatic and services related to the American Rescue Plan Act. These funds are expected to be used for project, programmatic, and service delivery including lease and furnishing of office space in an existing commercial/office space within urbanized areas of Monroe County.  |  |  |  |
| Name of Applicant or Sponsor:<br>Deaf Refugee Advocacy, Diana Pryntz   |  | Telephone: 585-286-3440<br>E-Mail: pryntzdra@gmail.com |  |
| Address:<br>PO Box 10335   |  |  |  |
| City/PO:<br>Rochester  |  | State:<br>New York                                     | Zip Code:<br>14610   |
| 1. Does the proposed action only involve the legislative adoption of a plan, local law, ordinance, administrative rule, or regulation?<br>If Yes, attach a narrative description of the intent of the proposed action and the environmental resources that may be affected in the municipality and proceed to Part 2. If no, continue to question 2.   |  |  | NO<br><input checked="" type="checkbox"/><br>YES<br><input type="checkbox"/> |
| 2. Does the proposed action require a permit, approval or funding from any other government Agency?<br>If Yes, list agency(s) name and permit or approval:   |  |  | NO<br><input checked="" type="checkbox"/><br>YES<br><input type="checkbox"/> |
| 3. a. Total acreage of the site of the proposed action?<br>b. Total acreage to be physically disturbed?<br>c. Total acreage (project site and any contiguous properties) owned or controlled by the applicant or project sponsor?  |  |  | 0 acres<br>0 acres<br>0 acres  |
| 4. Check all land uses that occur on, are adjoining or near the proposed action:<br><input checked="" type="checkbox"/> Urban <input type="checkbox"/> Rural (non-agriculture) <input type="checkbox"/> Industrial <input checked="" type="checkbox"/> Commercial <input type="checkbox"/> Residential (suburban)<br><input type="checkbox"/> Forest <input type="checkbox"/> Agriculture <input type="checkbox"/> Aquatic <input type="checkbox"/> Other(Specify):<br><input type="checkbox"/> Parkland |  |  |  |

|  |                                     |                                     |                          |
|--|-------------------------------------|-------------------------------------|--------------------------|
| 5. Is the proposed action,   | NO                                  | YES                                 | N/A                      |
| a. A permitted use under the zoning regulations?   | <input type="checkbox"/>            | <input checked="" type="checkbox"/> | <input type="checkbox"/> |
| b. Consistent with the adopted comprehensive plan?   | <input type="checkbox"/>            | <input checked="" type="checkbox"/> | <input type="checkbox"/> |
| 6. Is the proposed action consistent with the predominant character of the existing built or natural landscape?  | NO                                  | YES                                 |                          |
|  | <input type="checkbox"/>            | <input checked="" type="checkbox"/> |                          |
| 7. Is the site of the proposed action located in, or does it adjoin, a state listed Critical Environmental Area?   | NO                                  | YES                                 |                          |
| If Yes, identify: _____  | <input checked="" type="checkbox"/> | <input type="checkbox"/>            |                          |
| 8. a. Will the proposed action result in a substantial increase in traffic above present levels?   | NO                                  | YES                                 |                          |
|  | <input checked="" type="checkbox"/> | <input type="checkbox"/>            |                          |
| b. Are public transportation services available at or near the site of the proposed action?  | <input type="checkbox"/>            | <input checked="" type="checkbox"/> |                          |
| c. Are any pedestrian accommodations or bicycle routes available on or near the site of the proposed action?   | <input type="checkbox"/>            | <input checked="" type="checkbox"/> |                          |
| 9. Does the proposed action meet or exceed the state energy code requirements?   | NO                                  | YES                                 |                          |
| If the proposed action will exceed requirements, describe design features and technologies:<br>Will meet state energy code requirements _____  | <input type="checkbox"/>            | <input checked="" type="checkbox"/> |                          |
| 10. Will the proposed action connect to an existing public/private water supply?   | NO                                  | YES                                 |                          |
| If No, describe method for providing potable water: _____  | <input type="checkbox"/>            | <input checked="" type="checkbox"/> |                          |
| 11. Will the proposed action connect to existing wastewater utilities?   | NO                                  | YES                                 |                          |
| If No, describe method for providing wastewater treatment: _____   | <input type="checkbox"/>            | <input checked="" type="checkbox"/> |                          |
| 12. a. Does the project site contain, or is it substantially contiguous to, a building, archaeological site, or district which is listed on the National or State Register of Historic Places, or that has been determined by the Commissioner of the NYS Office of Parks, Recreation and Historic Preservation to be eligible for listing on the State Register of Historic Places? | NO                                  | YES                                 |                          |
|  | <input checked="" type="checkbox"/> | <input type="checkbox"/>            |                          |
| b. Is the project site, or any portion of it, located in or adjacent to an area designated as sensitive for archaeological sites on the NY State Historic Preservation Office (SHPO) archaeological site inventory?  | <input checked="" type="checkbox"/> | <input type="checkbox"/>            |                          |
| 13. a. Does any portion of the site of the proposed action, or lands adjoining the proposed action, contain wetlands or other waterbodies regulated by a federal, state or local agency?   | NO                                  | YES                                 |                          |
|  | <input checked="" type="checkbox"/> | <input type="checkbox"/>            |                          |
| b. Would the proposed action physically alter, or encroach into, any existing wetland or waterbody?  | <input checked="" type="checkbox"/> | <input type="checkbox"/>            |                          |
| If Yes, identify the wetland or waterbody and extent of alterations in square feet or acres: _____   |                                     |                                     |                          |
| _____  |                                     |                                     |                          |
| _____  |                                     |                                     |                          |

|  |                                     |                          |
|--|-------------------------------------|--------------------------|
| 14. Identify the typical habitat types that occur on, or are likely to be found on the project site. Check all that apply:<br><input type="checkbox"/> Shoreline <input type="checkbox"/> Forest <input type="checkbox"/> Agricultural/grasslands <input type="checkbox"/> Early mid-successional<br><input type="checkbox"/> Wetland <input checked="" type="checkbox"/> Urban <input checked="" type="checkbox"/> Suburban |                                     |                          |
| 15. Does the site of the proposed action contain any species of animal, or associated habitats, listed by the State or Federal government as threatened or endangered?   | NO                                  | YES                      |
|  | <input checked="" type="checkbox"/> | <input type="checkbox"/> |
| 16. Is the project site located in the 100-year flood plan?  | NO                                  | YES                      |
|  | <input checked="" type="checkbox"/> | <input type="checkbox"/> |
| 17. Will the proposed action create storm water discharge, either from point or non-point sources?<br>If Yes,  | NO                                  | YES                      |
|  | <input checked="" type="checkbox"/> | <input type="checkbox"/> |
| a. Will storm water discharges flow to adjacent properties?  | <input type="checkbox"/>            | <input type="checkbox"/> |
| b. Will storm water discharges be directed to established conveyance systems (runoff and storm drains)?<br>If Yes, briefly describe:   | <input type="checkbox"/>            | <input type="checkbox"/> |
|  |                                     |                          |
| 18. Does the proposed action include construction or other activities that would result in the impoundment of water or other liquids (e.g., retention pond, waste lagoon, dam)?<br>If Yes, explain the purpose and size of the impoundment:  | NO                                  | YES                      |
|  | <input checked="" type="checkbox"/> | <input type="checkbox"/> |
|  |                                     |                          |
| 19. Has the site of the proposed action or an adjoining property been the location of an active or closed solid waste management facility?<br>If Yes, describe:  | NO                                  | YES                      |
|  | <input checked="" type="checkbox"/> | <input type="checkbox"/> |
|  |                                     |                          |
| 20. Has the site of the proposed action or an adjoining property been the subject of remediation (ongoing or completed) for hazardous waste?<br>If Yes, describe:  | NO                                  | YES                      |
|  | <input checked="" type="checkbox"/> | <input type="checkbox"/> |
|  |                                     |                          |
| <b>I CERTIFY THAT THE INFORMATION PROVIDED ABOVE IS TRUE AND ACCURATE TO THE BEST OF MY KNOWLEDGE</b>  |                                     |                          |
| Applicant/sponsor name: <u>Patrick T. Gooch</u> Date: <u>09/07/2022</u>  |                                     |                          |
| Signature: <u></u> Title: <u>Senior Planner</u>   |                                     |                          |

Project: ARPA Funds for DAR

Date: 09/07/2022

**Short Environmental Assessment Form**  
**Part 2 - Impact Assessment**

**Part 2 is to be completed by the Lead Agency.**

Answer all of the following questions in Part 2 using the information contained in Part 1 and other materials submitted by the project sponsor or otherwise available to the reviewer. When answering the questions the reviewer should be guided by the concept "Have my responses been reasonable considering the scale and context of the proposed action?"

|  | No, or<br>small<br>impact<br>may<br>occur | Moderate<br>to large<br>impact<br>may<br>occur |
|--|---|--|
| 1. Will the proposed action create a material conflict with an adopted land use plan or zoning regulations?  | <input checked="" type="checkbox"/>       | <input type="checkbox"/>                       |
| 2. Will the proposed action result in a change in the use or intensity of use of land?   | <input checked="" type="checkbox"/>       | <input type="checkbox"/>                       |
| 3. Will the proposed action impair the character or quality of the existing community?   | <input checked="" type="checkbox"/>       | <input type="checkbox"/>                       |
| 4. Will the proposed action have an impact on the environmental characteristics that caused the establishment of a Critical Environmental Area (CEA)?                      | <input checked="" type="checkbox"/>       | <input type="checkbox"/>                       |
| 5. Will the proposed action result in an adverse change in the existing level of traffic or affect existing infrastructure for mass transit, biking or walkway?            | <input checked="" type="checkbox"/>       | <input type="checkbox"/>                       |
| 6. Will the proposed action cause an increase in the use of energy and it fails to incorporate reasonably available energy conservation or renewable energy opportunities? | <input checked="" type="checkbox"/>       | <input type="checkbox"/>                       |
| 7. Will the proposed action impact existing:   |   |  |
| a. public / private water supplies?  | <input checked="" type="checkbox"/>       | <input type="checkbox"/>                       |
| b. public / private wastewater treatment utilities?  | <input checked="" type="checkbox"/>       | <input type="checkbox"/>                       |
| 8. Will the proposed action impair the character or quality of important historic, archaeological, architectural or aesthetic resources?                                   | <input checked="" type="checkbox"/>       | <input type="checkbox"/>                       |
| 9. Will the proposed action result in an adverse change to natural resources (e.g., wetlands, waterbodies, groundwater, air quality, flora and fauna)?                     | <input checked="" type="checkbox"/>       | <input type="checkbox"/>                       |
| 10. Will the proposed action result in an increase in the potential for erosion, flooding or drainage problems?  | <input checked="" type="checkbox"/>       | <input type="checkbox"/>                       |
| 11. Will the proposed action create a hazard to environmental resources or human health?   | <input checked="" type="checkbox"/>       | <input type="checkbox"/>                       |

### Short Environmental Assessment Form Part 3 Determination of Significance

For every question in Part 2 that was answered "moderate to large impact may occur", or if there is a need to explain why a particular element of the proposed action may or will not result in a significant adverse environmental impact, please complete Part 3. Part 3 should, in sufficient detail, identify the impact, including any measures or design elements that have been included by the project sponsor to avoid or reduce impacts. Part 3 should also explain how the lead agency determined that the impact may or will not be significant. Each potential impact should be assessed considering its setting, probability of occurring, duration, irreversibility, geographic scope and magnitude. Also consider the potential for short-term, long-term and cumulative impacts.

Monroe County is providing APRA Funds to Deaf Refugee Advocacy ("DAR"), to expand its operations in Monroe County. This includes programmatic and service delivery to provide direct services and outreach services for deaf refugees, asylum-seekers, immigrants, and those from US territories. DAR is anticipated to move into existing commercial office space within Monroe County. Build out of existing interior space in connection to a lease, if any, will be in accordance with municipal zoning and building codes and will not impact surrounding commercial space. As this expansion will be into existing commercial space it will not impact the character, aesthetics, or historic resources of the area; it will not impact or increase the potential for erosion, flooding, drainage problems; nor will it create a hazard to human health or environmental health.

- ☐ Check this box if you have determined, based on the information and analysis above, and any supporting documentation, that the proposed action may result in one or more potentially large or significant adverse impacts and an environmental impact statement is required.
- ☒ Check this box if you have determined, based on the information and analysis above, and any supporting documentation, that the proposed action will not result in any significant adverse environmental impacts.

Monroe County

Name of Lead Agency

Adam J. Bello

Print or Type Name of Responsible Officer in Lead Agency

Signature of Responsible Officer in Lead Agency

09/07/2022

Date

County Executive

Title of Responsible Officer

Patrick T. Gooch

Signature of Preparer (if different from Responsible Officer)