

By Legislators McCabe and Johns

Intro. No. _____

RESOLUTION NO. _____ OF 2022

CLASSIFICATION OF ACTION AND DETERMINATION OF SIGNIFICANCE PURSUANT TO STATE ENVIRONMENTAL QUALITY REVIEW ACT FOR ARCHER ROAD SIDEWALK PROJECT FUNDED THROUGH MONROE COUNTY COMMUNITY DEVELOPMENT BLOCK GRANT PROGRAM/HOME

BE IT RESOLVED BY THE LEGISLATURE OF THE COUNTY OF MONROE, as follows:

Section 1. The Monroe County Legislature determines that the Archer Road Sidewalk Project is an Unlisted action.

Section 2. The Monroe County Legislature has reviewed and considered the Short Environmental Assessment Form dated February 9, 2022 and has considered the potential environmental impacts of the Archer Road Sidewalk Project pursuant to the requirements of State Environmental Quality Review Act and has found that the proposed action will not result in any significant adverse environmental impacts. The Monroe County Legislature hereby issues and adopts the Negative Declaration attached hereto and made a part hereof and determines that an environmental impact statement is not required.

Section 3. The County Executive, or his designee, is hereby authorized to take such actions to comply with the requirements of the State Environmental Quality Review Act, including without limitation, the execution of documents and the filing, distribution, and publication of the documents required under the State Environmental Quality Review Act, and any other actions to implement the intent of this resolution.

Section 4. This resolution shall take effect in accordance with Section C2-7 of the Monroe County Charter.

Environment and Public Works Committee; May 23, 2022 - CV: 6-0
File No. 22-0172

ADOPTION: Date: _____ Vote: _____

ACTION BY THE COUNTY EXECUTIVE

APPROVED: _____ VETOED: _____

SIGNATURE: _____ DATE: _____

EFFECTIVE DATE OF RESOLUTION: _____

152

Short Environmental Assessment Form

Part 1 - Project Information

Instructions for Completing

Part 1 - Project Information. The applicant or project sponsor is responsible for the completion of Part 1. Responses become part of the application for approval or funding, are subject to public review, and may be subject to further verification. Complete Part 1 based on information currently available. If additional research or investigation would be needed to fully respond to any item, please answer as thoroughly as possible based on current information.


Complete all items in Part 1. You may also provide any additional information which you believe will be needed by or useful to the lead agency; attach additional pages as necessary to supplement any item.

Part 1 - Project and Sponsor Information			
Town of CHi			
Name of Action or Project:			
Archer Road Sidewalk Extension			
Project Location (describe, and attach a location map):			
Archer Road			
Brief Description of Proposed Action:			
The project is located on the west side of Archer Road and will extend south from the intersection of Archer Road and Paul Road to a point at the north property line of a Town owned parcel located at 177 Archer Road. The area will benefit from the project by providing safe public access, that is ADA compliant, to the residents of the Archer Road corridor and providing a linkage between existing sidewalk networks			
Name of Applicant or Sponsor:		Telephone: 585-889-6180	
David P. Lindsay, P.E.		E Mail: dlindsay@townofchi.org	
Address:			
200 Beaver Road			
City/PO.		State:	Zip Code:
Churchville		New York	14428
1. Does the proposed action only involve the legislative adoption of a plan, local law, ordinance, administrative rule, or regulation?			NO YES
If Yes, attach a narrative description of the intent of the proposed action and the environmental resources that may be affected in the municipality and proceed to Part 2. If no, continue to question 2.			<input checked="" type="checkbox"/> <input type="checkbox"/>
2. Does the proposed action require a permit, approval or funding from any other government Agency?			NO YES
If Yes, list agency(s) name and permit or approval.			<input checked="" type="checkbox"/> <input type="checkbox"/>
3. a. Total acreage of the site of the proposed action?		0.17 acres	
b. Total acreage to be physically disturbed?		0.17 acres	
c. Total acreage (project site and any contiguous properties) owned or controlled by the applicant or project sponsor?		0.17 acres	
4. Check all land uses that occur on, are adjoining or near the proposed action:			
5. <input type="checkbox"/> Urban <input type="checkbox"/> Rural (non-agriculture) <input type="checkbox"/> Industrial <input type="checkbox"/> Commercial <input checked="" type="checkbox"/> Residential (suburban)			
<input type="checkbox"/> Forest <input type="checkbox"/> Agriculture <input type="checkbox"/> Aquatic <input checked="" type="checkbox"/> Other(Specify): Open Space Area			
<input type="checkbox"/> Parkland			

15.3

5. Is the proposed action,		NO	YES	N/A
a. A permitted use under the zoning regulations?		<input type="checkbox"/>	<input type="checkbox"/>	<input checked="" type="checkbox"/>
b. Consistent with the adopted comprehensive plan?		<input type="checkbox"/>	<input checked="" type="checkbox"/>	<input type="checkbox"/>
6. Is the proposed action consistent with the predominant character of the existing built or natural landscape?		NO	YES	
		<input type="checkbox"/>	<input checked="" type="checkbox"/>	
7. Is the site of the proposed action located in, or does it adjoin, a state listed Critical Environmental Area?		NO	YES	
If Yes, identify: _____		<input checked="" type="checkbox"/>	<input type="checkbox"/>	
8. a. Will the proposed action result in a substantial increase in traffic above present levels?		NO	YES	
b. Are public transportation services available at or near the site of the proposed action?		<input checked="" type="checkbox"/>	<input type="checkbox"/>	
c. Are any pedestrian accommodations or bicycle routes available on or near the site of the proposed action?		<input type="checkbox"/>	<input checked="" type="checkbox"/>	
9. Does the proposed action meet or exceed the state energy code requirements?		NO	YES	
If the proposed action will exceed requirements, describe design features and technologies:				
<u>Sidewalk Construction Only</u>		<input type="checkbox"/>	<input checked="" type="checkbox"/>	
10. Will the proposed action connect to an existing public/private water supply?		NO	YES	
If No, describe method for providing potable water: _____		<input checked="" type="checkbox"/>	<input type="checkbox"/>	
11. Will the proposed action connect to existing wastewater utilities?		NO	YES	
If No, describe method for providing wastewater treatment: _____		<input checked="" type="checkbox"/>	<input type="checkbox"/>	
12. a. Does the project site contain, or is it substantially contiguous to, a building, archaeological site, or district which is listed on the National or State Register of Historic Places, or that has been determined by the Commissioner of the NYS Office of Parks, Recreation and Historic Preservation to be eligible for listing on the State Register of Historic Places?		NO	YES	
		<input checked="" type="checkbox"/>	<input type="checkbox"/>	
b. Is the project site, or any portion of it, located in or adjacent to an area designated as sensitive for archaeological sites on the NY State Historic Preservation Office (SHPO) archaeological site inventory?		<input type="checkbox"/>	<input checked="" type="checkbox"/>	
13. a. Does any portion of the site of the proposed action, or lands adjoining the proposed action, contain wetlands or other waterbodies regulated by a federal, state or local agency?		NO	YES	
		<input type="checkbox"/>	<input checked="" type="checkbox"/>	
b. Would the proposed action physically alter, or encroach into, any existing wetland or waterbody?		<input checked="" type="checkbox"/>	<input type="checkbox"/>	
If Yes, identify the wetland or waterbody and extent of alterations in square feet or acres: _____				

15.4

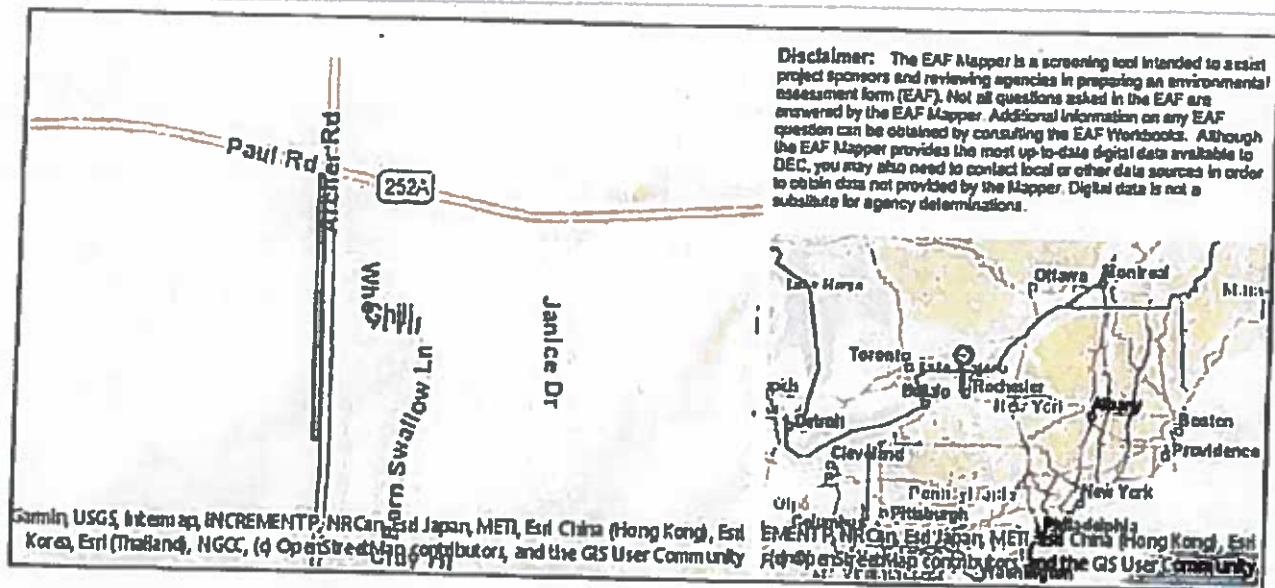
14. Identify the typical habitat types that occur on, or are likely to be found on the project site. Check all that apply:		
<input type="checkbox"/> Shoreline <input type="checkbox"/> Forest <input type="checkbox"/> Agricultural/grasslands <input type="checkbox"/> Early mid-successional <input type="checkbox"/> Wetland <input type="checkbox"/> Urban <input checked="" type="checkbox"/> Suburban		
15. Does the site of the proposed action contain any species of animal, or associated habitats, listed by the State or Federal government as threatened or endangered?	NO <input checked="" type="checkbox"/>	YES <input type="checkbox"/>
16. Is the project site located in the 100-year flood plain?	NO <input checked="" type="checkbox"/>	YES <input type="checkbox"/>
17. Will the proposed action create storm water discharge, either from point or non-point sources? If Yes,	NO <input type="checkbox"/>	YES <input checked="" type="checkbox"/>
a. Will storm water discharges flow to adjacent properties?	<input checked="" type="checkbox"/>	<input type="checkbox"/>
b. Will storm water discharges be directed to established conveyance systems (runoff and storm drains)? If Yes, briefly describe:	<input type="checkbox"/>	<input checked="" type="checkbox"/>
Minor increases in stormwater from impervious area added will be directed to Town right of way conveyance system		
18. Does the proposed action include construction or other activities that would result in the impoundment of water or other liquids (e.g., retention pond, waste lagoon, dam)? If Yes, explain the purpose and size of the impoundment:	NO <input checked="" type="checkbox"/>	YES <input type="checkbox"/>
19. Has the site of the proposed action or an adjoining property been the location of an active or closed solid waste management facility? If Yes, describe:	NO <input checked="" type="checkbox"/>	YES <input type="checkbox"/>
20. Has the site of the proposed action or an adjoining property been the subject of remediation (ongoing or completed) for hazardous waste? If Yes, describe:	NO <input checked="" type="checkbox"/>	YES <input type="checkbox"/>
I CERTIFY THAT THE INFORMATION PROVIDED ABOVE IS TRUE AND ACCURATE TO THE BEST OF MY KNOWLEDGE Applicant/sponsor/name: <u>David P. Lindsay</u> Date: <u>2/5/2022</u> Signature: <u></u> Title: <u>Comm. Public Works</u>		

PRINT FORM

155

EAF Mapper Summary Report

Wednesday, February 16, 2022 10:24 AM



- Part 1 / Question 7 [Critical Environmental Area] No
- Part 1 / Question 12a [National or State Register of Historic Places or State Eligible Sites] No
- Part 1 / Question 12b [Archeological Sites] Yes
- Part 1 / Question 13a [Wetlands or Other Regulated Waterbodies] Yes - Digital mapping information on local and federal wetlands and waterbodies is known to be incomplete. Refer to EAF Workbook.
- Part 1 / Question 15 [Threatened or Endangered Animal] No
- Part 1 / Question 16 [100 Year Flood Plain] No
- Part 1 / Question 20 [Remediation Site] No

15.6

Agency Use Only (If applicable)

Project:

Date:

**Short Environmental Assessment Form
Part 2 - Impact Assessment**

Part 2 is to be completed by the Lead Agency.

Answer all of the following questions in Part 2 using the information contained in Part 1 and other materials submitted by the project sponsor or otherwise available to the reviewer. When answering the questions the reviewer should be guided by the concept "Have my responses been reasonable considering the scale and context of the proposed action?"

	No, or small impact may occur	Moderate to large impact may occur
1. Will the proposed action create a material conflict with an adopted land use plan or zoning regulations?	<input checked="" type="checkbox"/>	<input type="checkbox"/>
2. Will the proposed action result in a change in the use or intensity of use of land?	<input checked="" type="checkbox"/>	<input type="checkbox"/>
3. Will the proposed action impair the character or quality of the existing community?	<input checked="" type="checkbox"/>	<input type="checkbox"/>
4. Will the proposed action have an impact on the environmental characteristics that caused the establishment of a Critical Environmental Area (CEA)?	<input checked="" type="checkbox"/>	<input type="checkbox"/>
5. Will the proposed action result in an adverse change in the existing level of traffic or affect existing infrastructure for mass transit, biking or walkway?	<input checked="" type="checkbox"/>	<input type="checkbox"/>
6. Will the proposed action cause an increase in the use of energy and it fails to incorporate reasonably available energy conservation or renewable energy opportunities?	<input checked="" type="checkbox"/>	<input type="checkbox"/>
7. Will the proposed action impact existing:		
a. public / private water supplies?	<input checked="" type="checkbox"/>	<input type="checkbox"/>
b. public / private wastewater treatment utilities?	<input checked="" type="checkbox"/>	<input type="checkbox"/>
8. Will the proposed action impair the character or quality of important historic, archaeological, architectural or aesthetic resources?	<input checked="" type="checkbox"/>	<input type="checkbox"/>
9. Will the proposed action result in an adverse change to natural resources (e.g., wetlands, waterbodies, groundwater, air quality, flora and fauna)?	<input checked="" type="checkbox"/>	<input type="checkbox"/>
10. Will the proposed action result in an increase in the potential for erosion, flooding or drainage problems?	<input checked="" type="checkbox"/>	<input type="checkbox"/>
11. Will the proposed action create a hazard to environmental resources or human health?	<input checked="" type="checkbox"/>	<input type="checkbox"/>

PRINT FORM

1517

Agency Use Only (If applicable)


Project: Date:

Short Environmental Assessment Form Part 3 Determination of Significance

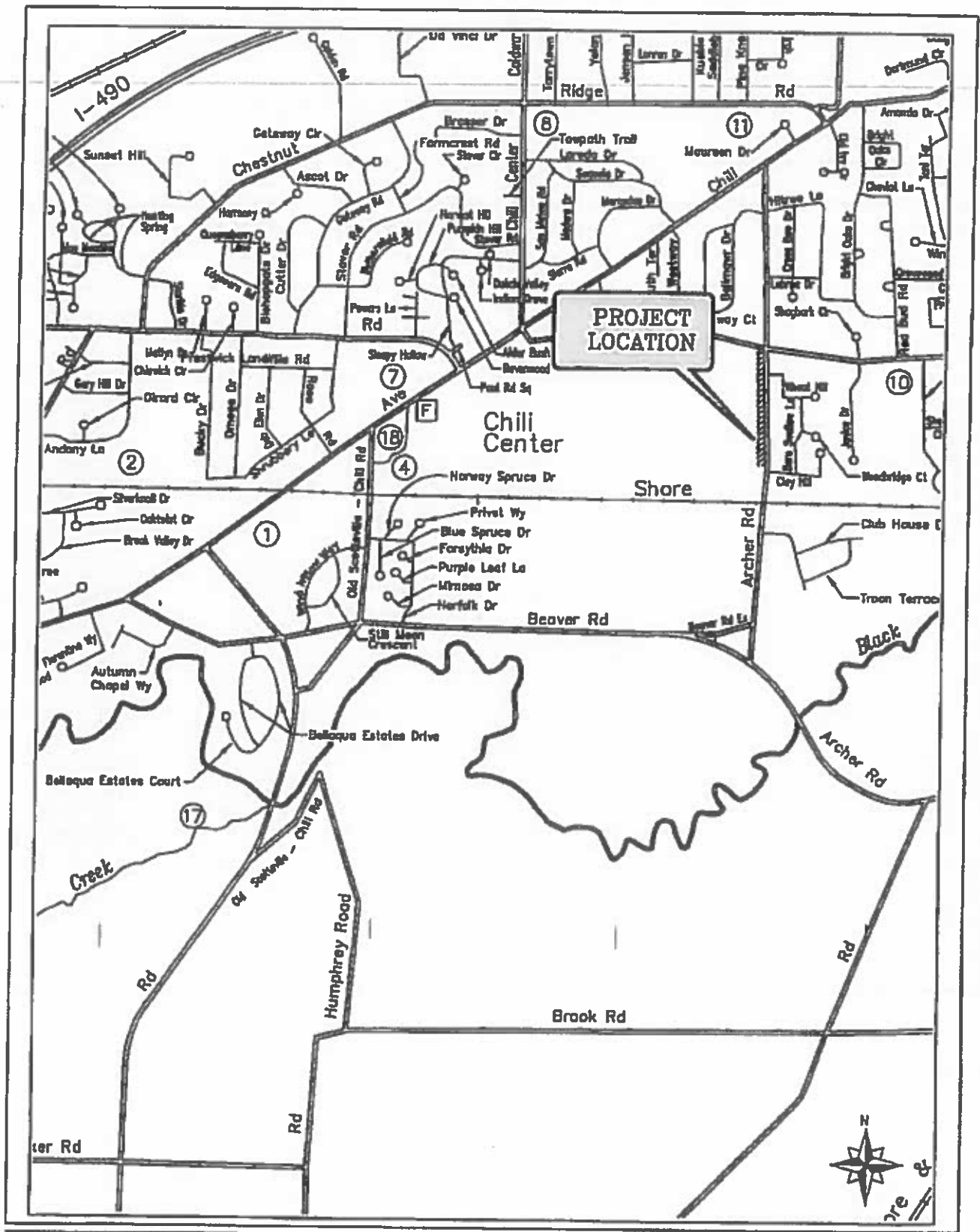
For every question in Part 2 that was answered "moderate to large impact may occur", or if there is a need to explain why a particular element of the proposed action may or will not result in a significant adverse environmental impact, please complete Part 3. Part 3 should, in sufficient detail, identify the impact, including any measures or design elements that have been included by the project sponsor to avoid or reduce impacts. Part 3 should also explain how the lead agency determined that the impact may or will not be significant. Each potential impact should be assessed considering its setting, probability of occurring, duration, irreversibility, geographic scope and magnitude. Also consider the potential for short-term, long-term and cumulative impacts.

Negative Declaration - Determination of No Significant Effect on the Environment:

The Town of Chili will install approximately 1,400 LF of concrete sidewalk along the west side of Archer Road from the terminus of a section of new sidewalk south to a point on of connection with a Town owned parcel located at 177 Archer Road. The project would provide a needed ADA compliant connection for pedestrians wishing travel from residential areas to the commercial core and Town facilities located along Chili Avenue. The project may disturb more than 4000 sf of land, but does not impact wetlands, the 100 year floodplain or any structures more than 50 years old. The new sidewalks will benefit the residents by improving the overall safety for those who walk frequently in the area. The project will not impact existing natural resources, wetlands, historical or cultural resources and will not alter the existing community character or increase traffic. The proposed action is consistent with existing land use. Accordingly, the proposed action will have no significant effect upon the environment and is determined to be a negative determination.

<input type="checkbox"/>	Check this box if you have determined, based on the information and analysis above, and any supporting documentation, that the proposed action may result in one or more potentially large or significant adverse impacts and an environmental impact statement is required.
<input checked="" type="checkbox"/>	Check this box if you have determined, based on the information and analysis above, and any supporting documentation, that the proposed action will not result in any significant adverse environmental impacts.
Monroe County	
Name of Lead Agency Adam J Bello	Date
Print or Type Name of Responsible Officer in Lead Agency	County Executive
Signature of Responsible Officer in Lead Agency	Title of Responsible Officer 
	Signature of Preparer (if different from Responsible Officer)

PRINT FORM



**ARCHER ROAD
CONCRETE SIDEWALK EXTENSION
CHILI, NEW YORK**

DATE:	JAN. 2022
SCALE:	N.T.S.
DRAWN BY:	DPL
CHL Proj. No. 22-001	