

By Legislators Brew and Delehanty

Intro No. 291

**LOCAL LAW ENTITLED, "AMENDING MONROE COUNTY CHARTER AND ADMINISTRATIVE CODE RELATING TO THE LEGISLATIVE DISTRICT BOUNDARIES AND THE TERM OF OFFICE OF MEMBERS OF THE COUNTY LEGISLATURE"**

BE IT ENACTED BY THE LEGISLATURE OF THE COUNTY OF MONROE, as follows:

Section 1. Section C2-12B of the Monroe County Charter is hereby repealed, and a new Section C2-12B is enacted in place thereof, to read as follows:

B. District boundaries. The description of the boundaries of the twenty-nine (29) legislative districts shall be set forth in Section A4-4 of the Administrative Code. In the description of said districts, all references to towns apply to that territory wholly contained in each of the towns in the county bounded as of April 1, 2020. Said district boundaries shall be changed only by local law and in accordance with the reapportionment procedures and standards set forth in Section C2-12C.

Section 2. Section A4-4 of the Administrative Code of Monroe County is hereby repealed and a new Section §A4-4 is enacted in place thereof, to read as follows:

A4-4. Legislative district boundaries.

A. In the description of the districts set forth below, all references to towns apply to that territory wholly contained in each of the towns in the county bounded as of April 1, 2020. The boundaries of the twenty-nine (29) legislative districts shall be as follows:

(1) District 1.

(a) All of the Town of Parma.

(b) The following parts of the Town of Greece: Beginning at the point where the Town of Greece-Town of Parma boundary intersects the Lake Ontario shoreline, southeast following the contour of the Lake Ontario shoreline then southwest on the west bank of the Buck Pond inlet to Edgemere Drive, northwest on Edgemere Drive to Long Pond Road, southwest on Long Pond Road to Lake Ontario State Parkway, southeast on Lake Ontario State Parkway to NY State Route 390, south on NY State Route 390 to Janes Road, west on Janes Road to Kirk Road, south on Kirk Road to the southeast corner of Greece Election District 79, follow the southern boundary of Greece Election District 79 northwest to Long Pond Road, north on Long Pond Road to the

southeast corner of Greece Election District 103, follow the southern boundary of Greece Election District 103 northwest, continuing northwest along the southern boundary of Greece Election District 44, continuing northwest along the southern boundary of Greece Election District 43, continuing northwest along the southern boundary of Greece Election District 107 to the Town of Greece-Town of Parma boundary, north on said boundary to the point of the beginning.

(2) District 2.

(a) All of the Town of Hamlin.

(b) All of the Town of Clarkson.

(c) The following parts of the Town of Sweden: Beginning at a point where the Monroe County-Orleans County boundary intersects the Town of Sweden-Town of Clarkson boundary, east along said boundary to the Town of Sweden-Town of Parma boundary, southwest on said boundary, continuing southwest on the Town of Sweden-Town of Ogden boundary to Campbell Road, west on Campbell Road to its intersection with Brockport-Spencerport Road, west on Brockport-Spencerport Road to its intersection with Lake Road, continuing west on Fourth Section Road to the Monroe County-Orleans County boundary, north along said boundary to the point of beginning.

(3) District 3.

(a) The following parts of the Town of Chili: Beginning at a point where the Town of Chili-Town of Riga boundary meets the Town of Chili-Town of Ogden boundary, east along the Town of Chili-Town of Ogden boundary, continuing east along the Town of Chili-Town of Gates boundary to the Town of Chili-City of Rochester boundary, then in a generally southerly, easterly, northerly direction following said boundary (outlines the Frederick Douglass Greater Rochester International Airport) to the Town of Chili-Town of Gates boundary, east along said boundary to the Town of Chili-City of Rochester boundary, then in a generally southerly, westerly direction along said boundary to the Town of Chili-Town of Brighton boundary, continuing southwest along said boundary to the Ballantyne Bridge, west on Ballantyne Road to the Rochester and Southern Main Line Railroad Tracks, north along said tracks to Black Creek, west on Black Creek to Stottle Road, south on Stottle Road to Bowen Road, west on Bowen Road to Union Street, north on Union Street to Interstate 490, west on Interstate 490 to the Town of Chili-Town of Riga boundary, north along said boundary to the point of the beginning.

(4) District 4.

- (a) The following parts of the Town of Gates: Beginning at the point where the Town of Gates-Town of Ogden boundary meets the Town of Gates-Town of Greece boundary, east along the Town of Gates-Town of Greece boundary to Interstate 390, south on Interstate 390 to the Erie Canal, southeast on the Erie Canal to its intersection with the southeast corner of the Gates Election District 13, follow the southern boundary of the Gates Election District 13 northwest to a point due north of Karl Fuchs Drive, proceed due south to Karl Fuchs Drive, continue south on Karl Fuchs Drive to Spencerport Road, southeast on Spencerport Road to Lyell Avenue, east on Lyell Avenue to Interstate 390, south on Interstate 390 to Interstate 490, west on Interstate 490 to Howard Road, south on Howard Road to Castlewood Drive, east on Castlewood Drive to Crestwood Boulevard, south on Crestwood Boulevard to Buffalo Road, west on Buffalo Road to Howard Road, south on Howard Road to Hinchey Road, east on Hinchey Road to Chili Avenue, southwest on Chili Avenue to Marilou Drive, south on Marilou Drive to Brooks Avenue, east on Brooks Avenue to its intersection with the Town of Gates-City of Rochester boundary (Frederick Douglass Greater Rochester International Airport), southwest along said boundary to the Town of Gates-Town of Chili boundary, west along said boundary to the Town of Gates-Town of Ogden boundary, north on said boundary to the point of the beginning.

(5) District 5.

- (a) All of the Town of Mendon.
- (b) All of the Town of Rush.
- (c) The following parts of the Town of Henrietta: Beginning at the northwest corner of Henrietta Election District 20, east along the NYS Thruway to the Town of Henrietta-Town of Pittsford boundary, southwest along said boundary, continuing southwest along the Town of Henrietta-Town of Mendon boundary to the Town of Henrietta-Town of Rush boundary, west on the Town of Henrietta-Town of Rush boundary to West Henrietta Road, north on West Henrietta Road to Martin Road, west on Martin Road to Telephone Road, northeast on Telephone Road to Pinon Drive, northwest on Pinon Drive to Yellowstone Drive, north on Yellowstone Drive to Erie Station Road, west on Erie Station Road to the western boundary of the Henrietta Election District 20, follow said boundary northeast to the point of the beginning.
- (d) The following parts of the Town of Perinton: Beginning at the point where the Town of Pittsford boundary meets the Erie Canal, southeast along the northern bank of the Erie Canal to the Marsh Road Bridge, south along the Marsh Road Bridge and continuing along Marsh Road to Pittsford Victor Road, southeast on Pittsford Victor Road to Fishers Road, south on Fishers Road to Woolston Road, west on Woolston

Road to the Town of Perinton-Town of Pittsford boundary, north along said boundary to the point of the beginning.

- (e) The following parts of the Town of Pittsford: Beginning at point where the Town of Pittsford-Town of Henrietta boundary meets the NYS Thruway, southeast on the NYS Thruway to Mendon Center Road, north on Mendon Center Road to Barker Road, east on Barker Road to West Bloomfield Road, northeast on West Bloomfield Road to Mendon Road, south on Mendon Road to Thornell Road, east on Thornell Road to East Street, south on East Street to Park Road, east on Park Road to the Town of Pittsford-Town of Perinton boundary, south along said boundary to the Town of Pittsford-Town of Mendon boundary, west along said boundary to the Town of Pittsford-Town of Henrietta boundary, northeast along said boundary to the point of the beginning.

(6) District 6.

- (a) The following parts of the Town of Greece: Beginning at the intersection of Latta Road and Long Pond Road, east on Latta Road to Ripplewood Drive, south on Ripplewood Drive to Morrow Drive, south on Morrow Drive to Denise Road, east on Denise Road to the Town of Greece-City of Rochester boundary, south then west along said boundary to Dewey Avenue, north on Dewey Avenue to Eglantine Road, west on Eglantine Road to Oakwood Road, north on Oakwood Road to Stone Road, southwest on Stone Road to Mt. Read Boulevard, north on Mt. Read Boulevard to Vintage Lane, west on Vintage Lane to Long Pond Road, north on Long Pond Road to the point of the beginning.

(7) District 7.

- (a) The following parts of the Town of Greece: Beginning at the point where the Buck Pond Inlet meets the Lake Ontario Shoreline, follow said shoreline east to the City of Rochester boundary, then in a generally southerly direction follow said boundary to Denise Road, west on Denise Road to Morrow Drive, north on Morrow Drive to Ripplewood Drive, north on Ripplewood Drive to Latta Road, west on Latta Road to Long Pond Road, south on Long Pond Road to Mill Road, west on Mill Road to Larkin Creek, then in a generally southeasterly, westerly, southerly, westerly direction follow said creek to North Greece Road, south on North Greece Road to West Ridge Road, west on West Ridge Road to the Town of Greece-Town of Parma boundary, north along said boundary to the northwest corner of Greece Election District 70, southeast along the northern boundary of said election district, continuing southeast along the northern boundary of Greece Election District 102 to its northeast corner, continuing southeast to Long Pond Road, south on Long Pond Road to the northwest corner of Greece Election District 106, continuing southeast along the

northern boundary of said election district to Kirk Road, north on Kirk Road to Janes Road, east on Janes Road to NYS Route 390, north on NYS Route 390 to the Lake Ontario State Parkway, northwest on the Lake Ontario State Parkway to Long Pond Road, northeast on Long Pond Road to Edgemere Drive, southeast on Edgemere Drive to the Buck Pond Inlet, follow the Buck Pond Inlet northeast to the point of the beginning.

(8) District 8.

- (a) The following parts of the Town of Webster: Beginning at the point where West Creek meets the Lake Ontario shoreline, follow said shoreline northeast to the Monroe-Wayne County boundary, south along said boundary to the Town of Webster-Town of Penfield boundary, west along said boundary to Jackson Road, north on Jackson Road to Ridge Road, southwest on Ridge Road to Five Mile Line Road, north on Five Mile Line Road to NYS Route 104, west on NYS Route 104 to Gravel Road, north on Gravel Road to Klem Road, east on Klem Road to Van Alstyne Road, northeast on Van Alstyne Road to Shoemaker Road, east on Shoemaker Road to Whiting Road, north on Whiting Road to Lake Road, northeast on Lake Road to West Creek, north on West Creek to the point of the beginning.

(9) District 9.

- (a) The following parts of the Town of Penfield: Beginning at the point where Shoecraft Road meets the Town of Penfield-Town of Webster boundary, east along said boundary to the Monroe-Wayne County boundary, south along said boundary to the Town of Penfield-Town of Perinton boundary, west along said boundary, continuing west along the Town of Penfield-Town of Pittsford boundary to the Town of Penfield-Town of Brighton boundary, north on said boundary to Allen's Creek, southeast then northeast along Allen's Creek to the boundary of Penfield Election District 8, south then east then north along said boundary to Allen's Creek, northeast then southeast along said creek to its intersection with Irondequoit Creek, follow said creek to Panorama Trail, northeast on Panorama Trail to Penfield Road, southwest on Penfield Road to NY State Route 441, northeast on NY State Route 441 to Liberty Street, north and then east on Liberty Street to Highland Drive, north on Highland Drive to Gebhard Road, east on Gebhard Road to Five Mile Line Road, north on Five Mile Line Road to Whalen Road, west then north on Whalen Road to Atlantic Avenue, west on Atlantic Avenue to Qualtrough Road, north on Qualtrough Road to Woody Lane, east then north then east then north along Woody Lane to Keyel Drive, west on Keyel Drive to Qualtrough Road, south on Qualtrough Drive to City View Drive, west then south on City View Drive to Bunker Hill Drive, west on Bunker Hill Drive to Creek Street, north on Creek Street to Longworth Drive, east on Longworth Drive to Belvista Drive, north then east then south on Belvista Drive to Rodney Lane,

east then south on Rodney Lane to Middleton Lane, east on Middleton Lane to Scribner Road, north on Scribner Road to Plank Road, east on Plank Road to State Road, northeast on State Road to Shoecraft Road, north on Shoecraft Road to the point of the beginning.

(10) District 10.

- (a) The following parts of the Town of Brighton: Beginning at point that Edgewood Avenue crosses Route 590, northeast on Route 590 to Monroe Avenue, northwest on Monroe Avenue to Allen's Creek Road, east on Allen's Creek Road to the Town of Brighton-Town of Pittsford boundary, south along said boundary to the Town of Brighton-Town of Henrietta boundary, west along said boundary to Edgewood Avenue, north on Edgewood Avenue to the point of the beginning.
- (b) The following parts of the Town of Pittsford: Beginning at the northwest corner of the Town of Pittsford-Town of Brighton boundary, follow said boundary east to the Town of Pittsford-Town of Perinton boundary, follow said boundary south to the Town of Pittsford-Village of East Rochester boundary, then follow said boundary south to the Town of Pittsford-Town of Perinton boundary, follow said boundary south to Park Road, follow Park Road west to East Street, northeast on East Street to Thornell Road, west on Thornell Road to Mendon Road, north on Mendon Road to West Bloomfield Road, southwest on West Bloomfield Road to Barker Road, west on Barker Road to Mendon Center Road, southwest on Mendon Center Road to the New York State Thruway, northwest on the New York State Thruway to the Town of Pittsford-Town of Henrietta boundary, northeast along said boundary to Calkins Road, east on Calkins Road to Clover Street, north on Clover Street to Jefferson Road, west on Jefferson Road to the Town of Pittsford-Town of Henrietta boundary, northeast along said boundary, continuing northeast along the Town of Pittsford-Town of Brighton boundary to the point of the beginning.

(11) District 11.

- (a) All of East Rochester.
- (b) The following parts of the Town of Perinton: Beginning at the northwest corner of the Town of Perinton-Town of Penfield boundary, east along said boundary to Fairport Nine Mile Point Road, south on Fairport Nine Mile Point Road to Whitney Road, east on Whitney Road to Hamilton Road, south on Hamilton Road to Macedon Center Road, northwest on Macedon Center Road to the Town of Perinton-Village of Fairport boundary, follow said boundary south then west to the Erie Canal, follow the Erie Canal south then northwest to the Town of Perinton-Town of Pittsford boundary, follow said boundary north to the Town of Perinton-Village of East Rochester

boundary, follow said boundary northerly to the Town of Perinton-Town of Pittsford boundary, follow said boundary north to the point of the beginning.

(12) District 12.

- (a) All of the Town of Riga.
- (b) All of the Town of Wheatland.
- (c) The following parts of the Town of Chili: Beginning at the point where the Town of Chili-Town of Riga boundary meets Interstate 490, east along Interstate 490 to Union Street, south on Union Street to Bowen Road, east on Bowen Road to Stottle Road, north on Stottle Road to Black Creek, follow Black Creek east to Genesee Valley Greenway, southwest along Genesee Valley Greenway to Ballantyne Road, east on Ballantyne Road to the Genesee River, follow the Genesee River south to the Town of Wheatland-Town of Chili boundary, follow said boundary west to the Town of Riga-Town of Chili boundary, follow said boundary north to the point of beginning.
- (d) The following parts of the Town of Henrietta: Beginning at the point where the Genesee River meets the Town of Henrietta-Town of Brighton boundary, follow said boundary east to Brighton Henrietta Townline Road, southwest on Brighton Henrietta Townline Road to Jefferson Road, continuing southwest on John Street to Bailey Road, west on Bailey Road to East River Road, north on East River Road to Wellington Drive, west on Wellington Drive to Landing Street, north on Landing Street to River Meadow Drive, west on River Meadow Drive to Willow Drive, northwesterly along the Henrietta Election District 3 boundary line to the eastern shoreline of the Genesee River, in a generally southerly direction follow the eastern shoreline of the Genesee River to the NYS Thruway, east on the NYS Thruway to the Henrietta Election District 20 boundary line, follow said boundary line southwest to Erie Station Road, east on Erie Station Road to Yellowstone Drive, south on Yellowstone Drive to Pinon Drive, south on Pinon Drive to Telephone Road, west then southwest on Telephone Road to Martin Road, east on Martin Road to West Henrietta Road, south on West Henrietta Road to the Town of Henrietta-Town of Rush boundary line, west along said boundary line to the center line of the Genesee River, in a generally northerly direction follow the center line of the Genesee River to the point of the beginning.

(13) District 13.

- (a) The following parts of the Town of Henrietta: Beginning at the point where the eastern shoreline of the Genesee River meets the southwestern-most corner of the Henrietta Election District 3 boundary, follow said boundary southeast to the intersection of River Meadow Drive and Willow Drive, east on River Meadow Drive

to Landing Street, south on Landing Street to Wellington Drive, east on Wellington Drive to East River Road, south on East River Road to Bailey Road, east on Bailey Road to John Street, northeast on John Street to Jefferson Road, southeast then east on Jefferson Road to Edgewood Avenue, northeast on Edgewood Avenue to the Town of Henrietta-Town of Brighton boundary, east along said boundary to the Town of Henrietta-Town of Pittsford boundary, southwest along said boundary to the NYS Thruway, west on the NYS Thruway to the eastern shoreline of the Genesee River, in a generally northerly direction follow the eastern shoreline of the Genesee River to the point of the beginning.

- (b) The following parts of the Town of Pittsford: Beginning at the point where the Town of Pittsford-Town of Henrietta boundary meets Jefferson Road, east on Jefferson Road to Clover Street, south on Clover Street to Calkins Road, west on Calkins Road to the Town of Pittsford-Town of Henrietta boundary, northeast along said boundary to the point of the beginning.

(14) District 14.

- (a) The following parts of the Town of Brighton: Beginning at the point where the Town of Brighton-City of Rochester boundary meets Monroe Avenue, follow said boundary east then in a generally north direction to the Town of Brighton-Town of Irondequoit boundary line, east along said boundary to the Town of Brighton-Town of Penfield boundary, in a generally southerly direction follow said boundary to the Town of Brighton-Town of Pittsford boundary, follow said boundary west then southwest to Allen's Creek Road, west on Allen's Creek Road to Monroe Avenue, southeast on Monroe Avenue to Interstate 590, southwest on Interstate 590 to Edgewood Avenue, southwest on Edgewood Avenue to the Town of Brighton-Town of Henrietta boundary, west along said boundary to South Winton Road, northeast on South Winton Road to Westfall Road, west on Westfall Road to Avalon Drive, north then east on Avalon Drive to Vernon Place, north on Vernon Place to Stanford Road, northeast then northwest on Roby Drive to Elmwood Avenue, east on Elmwood Avenue to Seminole Way, northeast on Seminole Way to St. Regis Drive South, northeast on St. Regis Drive South to Monroe Avenue, northwest on Monroe Avenue to the point of the beginning.
- (b) The following parts of the Town of Penfield: Beginning at the point where the Town of Penfield-Town of Irondequoit boundary meets Empire Boulevard, east on Empire Boulevard to Tufa Glen Creek, in a generally southerly the easterly direction follow Tufa Glen Creek to Creek Street, south on Creek Street to Bunker Hill Drive, east on Bunker Hill Drive to City View Drive, north then east on City View Drive to Qualtrough Road, north on Qualtrough Road to Keyel Drive, east on Keyel Drive to Woody Lane, south, west, south then west on Woody Lane to Qualtrough Road, south on Qualtrough Road to Atlantic Avenue, east on Atlantic Avenue to Whalan Road,



south, southeast, then east on Whalen Road to Five Mile Line Road, south on Five Mile Line Road to Gebhardt Road, west on Gebhardt Road to Highland Drive, south, southwest, then southeast on Highland Drive to Liberty Street, west, then southeast on Liberty Street to NYS Route 441, west on NYS Route 441 to Penfield Road, northwest on Penfield Road to Panorama Trail, southwest on Panorama Trail to Irondequoit Creek, follow Irondequoit Creek northwest to Allen's Creek, follow Allen's Creek southwest to the Penfield Election District 9 boundary line, follow said boundary line south, west, then north back to Allen's Creek, in a generally westerly direction follow Allen's Creek to the Town of Penfield-Town of Brighton boundary, in a generally northerly, then northwesterly direction follow said boundary to the Town of Penfield-Town of Irondequoit boundary, in a generally northeasterly direction follow said boundary to the point of the beginning.

(15) District 15.

- (a) The following parts of the Town of Penfield: Beginning at the point where the center line of Irondequoit Bay meets the Town of Webster-Town of Penfield boundary, follow said boundary line east to Shoecraft Road, south on Shoecraft to State Road, southwest on State Road to Plank Road, west on Plank Road to Scribner Road, south on Scribner Road to Middleton Lane, west on Middleton Lane to Rodney Lane, north then west on Rodney Lane to Bellvista Drive, north, west, then south on Bellvista Drive to Longworth Drive, west on Longworth Drive to Creek Street, south on Creek Street to Tufa Glen Creek, in a generally westerly then northwesterly direction follow Tufa Glen Creek to Empire Boulevard, northwest on Empire Boulevard to the Town of Penfield-Town of Irondequoit boundary line, north along the center line of Irondequoit Bay to the point of the beginning.
- (b) The following parts of the Town of Webster: Beginning at the point where the center line of Irondequoit Bay meets the shoreline of Lake Ontario at the Town of Webster-Town of Irondequoit boundary, follow said shoreline northeast to West Creek, follow West Creek south to Lake Road, southwest on Lake Road to Whiting Road, south on Whiting Road to Shoemaker Road, west on Shoemaker Road to Van Alstyne Road, southwest on Van Alstyne Road to Klem Road, west on Klem Road to Gravel Road, south on Gravel Road to NYS Route 104, east on NYS Route 104 to Five Mile Line Road, south on Five Mile Line Road to Ridge Road, northeast on Ridge Road to Jackson Road, south on Jackson Road to the Town of Webster-Town of Penfield boundary, follow said boundary west to the center line of Irondequoit Bay, north along said center line to the point of the beginning.

(16) District 16.

- (a) The following parts of the Town of Irondequoit: Beginning at the point where the City of Rochester boundary line meets Seneca Park Avenue, east on Seneca Park Avenue to St. Paul Boulevard, south then southwest on St. Paul Boulevard to Somershire Drive, east on Somershire Drive to Briarwood Drive, north on Briarwood Drive to Oneta Road, east on Oneta Road to Cooper Road, south on Cooper Road to Cambria Road, west on Cambria Road to Kiwanis Road, south on Kiwanis Road to Titus Avenue, east on Titus Avenue to Portland Avenue, south on Portland Avenue to East Ridge Road, northeast on East Ridge Road to North Goodman Street, south on North Goodman Street to NYS Route 104, east on NYS Route 104 to Culver Road, south on Culver Road to Wahl Road, east on Wahl Road to Densmore Road, south on Densmore Road to Densmore Creek, follow Densmore Creek northeast to NYS Route 590, south on NYS Route 590 to Glen Haven Creek, follow Glen Haven Creek east, north, then northwest to Bay Front South, south on Bay Front South to Empire Boulevard, east on Empire Boulevard to the Town of Irondequoit-Town of Penfield boundary, in a generally southerly direction follow said boundary to the Town of Irondequoit-Town of Brighton boundary, follow said boundary west to the Town of Irondequoit-City of Rochester boundary line, in a generally westerly, northerly, westerly then northerly direction follow said boundary to the point of the beginning.
- (b) The following parts of the City of Rochester: Beginning at the point where St. Paul Street intersects with Long Acre Road, east on Long Acre Road to Seneca Avenue, south on Seneca Avenue to Collingwood Drive, west on Collingwood Drive to St. Paul Street, north on St. Paul Street to the point of the beginning.
- (c) The following parts of the City of Rochester: Beginning at the point where Hudson Avenue intersects with the City of Rochester-Town of Irondequoit boundary, in a generally westerly, southerly, then westerly direction follow said boundary to Leicestershire Road, south on Leicestershire Road to Norton Street, west on Norton Street to Carter Street, north on Carter Street to NYS Route 104, southwest on NYS Route 104 to Hudson Avenue, North on Hudson Avenue to the point of the beginning.

(17) District 17.

- (a) The following parts of the Town of Irondequoit: Beginning at the point where the City of Rochester-Town of Irondequoit boundary meets the Lake Ontario shoreline, follow said shoreline southeast to the Town of Irondequoit-City of Rochester boundary, then in a generally southerly, easterly, northerly direction following said boundary (outlines Durand Eastman Park) back to the Lake Ontario shoreline, follow said shoreline east to the Irondequoit Bay Outlet, south along said outlet to the centerline of Irondequoit Bay, south along said centerline to Empire Boulevard, west on Empire Boulevard to Bay Front South, north then west on Bay Front South to Glen

Haven Creek, southwest along Glen Haven Creek to NYS Route 590, north on NYS Route 590 to Densmore Creek, southwest along Densmore Creek to Densmore Road, north on Densmore Road to Wahl Road, west on Wahl Road to Culver Road, north on Culver Road to NYS Route 104, west on NYS Route 104 to North Goodman Street, north on North Goodman Street to East Ridge Road, southwest on East Ridge Road to Portland Avenue, north on Portland Avenue to Titus Avenue, west on Titus Avenue to Kiwanis Road, north on Kiwanis Road to Cambria Road, east on Cambria Road to Cooper Road, north on Cooper Road to Oneta Road, west on Oneta Road to Briarwood Drive, south on Briarwood Drive to Somershire Drive, west on Somershire Drive to St. Paul Boulevard, northeast then north on St. Paul Boulevard to Seneca Park Avenue, west on Seneca Park Avenue to Town of Irondequoit-City of Rochester boundary, north along the Town of Irondequoit-City of Rochester to the point of beginning.

(b) The following part of the City of Rochester: Durand Eastman Park.

(18) District 18.

(a) The following part of the Town of Perinton: Beginning at the Town of Perinton-Town of Penfield boundary at Fairport Nine Mile Point Road, east along the Town of Perinton-Town of Penfield boundary to the Monroe County-Wayne County boundary, south along said boundary to the Monroe County-Ontario County boundary, west along said boundary to Town of Perinton-Town of Pittsford boundary, north along said boundary to Woolston Road, northeast then southeast on Woolston Road to Fishers Road, north on Fishers Road to Pittsford-Victor Road, north on Pittsford-Victor Road to Marsh Road, north on Marsh Road to the Marsh Road Bridge, north on the Marsh Road Bridge, crossing the Erie Canal, in a generally northeasterly direction follow the northern bank of the Erie Canal to the Ayrault Road Bridge, east on the Ayrault Road Bridge, crossing the Erie Canal, north along the southern bank of the Erie Canal to the Town of Perinton-Village of Fairport boundary, then in a generally easterly, southerly, easterly then northerly direction following said boundary (Village of Fairport) to Macedon Center Road, southeast on Macedon Center Road to Hamilton Road, north on Hamilton Road to Whitney Road, west on Whitney Road to Fairport Nine Mile Point Road, north on Fairport Nine Mile Point Road to the point of beginning.

(19) District 19

(a) The following parts of the Town of Greece: Beginning at the point where Mill Road meets Larkin Creek, east on Mill Road to Mt. Read Boulevard, south on Mt. Read Boulevard to West Ridge Road, west on West Ridge Road to Corona Road, south on Corona Road to Maiden Street, west on Maiden Street to Hoover Drive, south on

Hoover Drive to Kodak 31 Road, west then south on Kodak 31 Road to Kodak 18 Road, east on Kodak 18 Road, continuing east on Kodak 17 to Kodak 8 Road, south on Kodak 8 Road to Weiland Road, west on Weiland Road to McLoughlin Boulevard, south on McLoughlin Boulevard to the Town of Greece-City of Rochester boundary, west along said boundary to Latona Road, north on Latona Road to Weiland Road, west on Weiland Road to Pickdale Drive, south on Pickdale Drive to Olde Erie Trail, west on Olde Erie Trail to Webber Drive, north on Webber Drive to Weiland Road, west on Weiland Road to Long Pond Road, north on Long Pond Road to Straub Road, west on Straub Road to Round Creek, south then west then southwest along Round Creek to Ridgeway Avenue, west then northwest on Ridgeway Avenue to Elmgrove Road, south on Elmgrove Road to the Erie Canal, south west along the Erie Canal to the Town of Greece-Town of Ogden boundary, north along said boundary, continuing north along the Town of Greece-Town of Parma boundary to West Ridge Road, east on West Ridge Road to North Greece Road, north on North Greece Road to Larkin Creek, then in a generally easterly, northerly, easterly, northwesterly direction, follow Larkin Creek to the point of beginning.

(20) District 20.

- (a) All of the Town of Ogden
- (b) The following parts of the Town of Greece: Beginning at the point where the Town of Greece-Town of Ogden boundary meets the Erie Canal, east along the Erie Canal to Elmgrove Road, north on Elmgrove Road to Ridgeway Avenue, southeast then east on Ridgeway Avenue to Round Creek, in a generally northeasterly direction, follow Round Creek to Straub Road, East on Straub Road to Long Pond Road, south on Long Pond Road to Weiland Road, east on Weiland Road to Webber Drive, south on Webber Drive to Olde Erie Trail, east on Olde Erie Trail to Pickdale Drive, north on Pickdale Drive to Weiland Road, east on Weiland Road to Latona Road, south on Latona Road to the Town of Greece-City of Rochester boundary, southwest then south then northeast then south then west along said boundary to the Town of Greece-Town of Gates boundary, west along said boundary to the Town of Greece-Town of Ogden boundary, north along said boundary to the point of beginning.
- (c) The following parts of the Town of Sweden: Beginning at the point where the Monroe County-Orleans County boundary line meets Fourth Section Road, east on Fourth Section Road, crossing Lake Road, continuing east on Brockport-Spencerport Road to Campbell Road, east on Campbell Road to the Town of Ogden-Town of Sweden boundary, south on said boundary to the Monroe County-Genesee County boundary, west along said boundary to the Monroe County-Orleans County boundary, north along said boundary to the point of the beginning.

(21) District 21.

- (a) The following parts of the City of Rochester: Beginning at the point where East Main Street meets the Inner Loop, northeast then south east on East Main Street to Palmer Street, south on Palmer Street to Breck Street, east on Breck Street to Mustard Street, south on Mustard Street to Chapel Street, east on Chapel Street to Leighton Avenue, east on Leighton Avenue to Crouch Street, south on Crouch Street to Atlantic Avenue, east on Atlantic Avenue to Culver Road, north on Culver Road to Grand Avenue, west on Grand Avenue to Greeley Street, north on Greeley Street to Hazelwood Terrace, west on Hazelwood Terrace to Denver Street, north on Denver Street to Rosewood Terrace, east on Rosewood Terrace to Alexis Street, north on Alexis Street to Parkside Avenue, east on Parkside Avenue to Iroquois Street, north on Iroquois Street to Bay Street, west on Bay Street to Ellison Street, north on Ellison Street to Clifford Avenue, east on Clifford Avenue to Morton Place, north on Morton Place to Springfield Avenue, west on Springfield Avenue to North Goodman Street, north on North Goodman Street to Randolph Street, west on Randolph Street to Hillcrest Street, north on Hillcrest Street to Corwin Avenue, west on Corwin Avenue to Midland Avenue, south on Midland Avenue to Pomeroy Street, west on Pomeroy Street to Portland Avenue, north on Portland Avenue to Norton Street, east on Norton Street to Leichestershire Road, north on Leichestershire Road to the Town of Irondequoit-City of Rochester boundary, east and then south and then east along the Town of Irondequoit-City of Rochester boundary to the Town of Brighton-City of Rochester boundary, southwest along the Town of Brighton-City of Rochester boundary to the south boundary of current Legislative District 23-Election District 24, northwest along said boundary to South Winton Road, south on South Winton Road to Interstate 490, west on Interstate 490 to Colby Street, north on Colby Street to Harvard Street, west on Harvard Street to Faraday Street, north on Faraday Street to Park Avenue, west on Park Avenue to Douglas Road, northeast on Douglas Road to East Avenue, west on East Avenue to North Union Street, north on North Union Street to the Inner Loop, north on the Inner Loop to the point of the beginning.

(22) District 22.

- (a) The following parts of the City of Rochester: Beginning at the point where the east shoreline of the Genesee River meets NYS Route 104, southeast on NYS Route 104 to St. Paul Street, southwest on St. Paul Street to Strong Street, southeast on Strong Street to Teralta Street, south Teralta Street to Norton Street, east on Norton Street to Hollenbeck Street, south on Hollenbeck Street to Trenaman Street, east on Trenaman Street to North Clinton Avenue, south on North Clinton Avenue to Borchard Street, east on Borchard Street to Remington Street, south on Remington Street to Zimbrich Street, east on Zimbrich Street to Joseph Avenue, south on Joseph Avenue to Avenue D, east on Avenue D to Baumann Street, north on Baumann Street to Dayton Street, east on Dayton Street to Hudson Avenue, north on Hudson Avenue to Sobieski Street,

east on Sobieski Street to North Street, north on North Street to Del Monte Street, east on Del Monte Street to Carter Street, south on Carter Street to Bernard Street, east on Bernard Street to Portland Avenue, south on Portland Avenue to Clifford Avenue, east on Clifford Avenue to 6th Street, south on 6th Street to Bay Street, east on Bay Street to North Goodman Street, southwest on North Goodman Street to East Main Street, southwest on East Main Street to the Inner Loop, in a generally northerly, then westerly direction follow the Inner Loop to the Genesee River, in a generally northerly direction follow the Genesee River to the point of beginning.

(23) District 23.

- (a) The following part of the City of Rochester: Beginning at the point where North Street meets the Inner Loop, in a generally southeasterly direction, follow the Inner Loop to North Union Street, southwest on North Union Street to East Avenue, southeast on East Avenue to Douglas Road, southwest on Douglas Road to Park Avenue, southeast on Park Avenue to Faraday Street, south on Faraday Street to Harvard Street, east on Harvard Street to Colby Street, south on Colby Street to Interstate 490, east on Interstate 490 to South Winton Road, north on South Winton Road to the northern boundary of the current Legislative District 23-Election District 12, east along said boundary to the Town of Brighton-City of Rochester boundary, then in a generally southerly, then westerly direction, follow said boundary to South Clinton Avenue, northwest on South Clinton Avenue to Field Street, northeast on Field Street to Crosman Terrace, east on Crosman Terrace to Laburnam Crescent, northeast on Laburnam Crescent to Pinnacle Road, southeast, then northeast on Pinnacle Road to Monroe Avenue, northwest on Monroe Avenue to Interstate 490, northwest on Interstate 490 to the Genesee River, north along the Genesee River to East Main Street, northeast on East Main Street to Franklin Street, northwest on Franklin Street to Liberty Pole Way, northeast on Liberty Pole Way to Pleasant Street, northeast on Pleasant Street to North Chestnut Street, north on North Chestnut Street, continuing northeast on North Street to the point of beginning.
- (b) The following parts of the Town of Brighton: Beginning at the point where South Clinton Avenue meets the Town of Brighton-City of Rochester boundary, in a generally northerly, then easterly direction, follow said boundary to Monroe Avenue, southeast on Monroe Avenue to St. Regis Drive South, southwest on St. Regis Drive South to Seminole Way, south on Seminole Way to Elmwood Avenue, west on Elmwood Avenue to Roby Drive, south on Roby Drive to Vernon Place, south on Vernon Place to Avalon Drive, west then south on Avalon Drive to Westfall Road, east on Westfall Road to South Winton Road, southwest on South Winton Road to the Town of Brighton-Town of Henrietta boundary, west along said boundary to Interstate 390, north on Interstate 390 to the Erie Canal, northwest on Erie Canal to the Town of Brighton-City of Rochester boundary, in a generally northeasterly direction follow said boundary to the point of beginning.

(24) District 24.

- (a) The following parts of the City of Rochester: Beginning at the point where the eastern shoreline of the Genesee River meets Interstate 490, southeast on Interstate 490 to Monroe Avenue, southeast on Monroe Avenue to Pinnacle Road, southwest, then west on Pinnacle Road to Laburnam Crescent, south west on Laburnam Crescent to Crosman Terrace, west on Crosman Terrace to Field Street, southwest on Field Street to South Clinton Avenue, southeast on South Clinton Avenue to the City of Rochester-Town of Brighton boundary, south, then northwest along said boundary to Intercampus Drive, northeast on Intercampus Drive to Joseph C. Wilson Boulevard, east on Joseph C. Wilson Boulevard to the Peter Lyman Tennis Center, from the southwest corner of the Peter Lyman Tennis Center proceed west to the eastern shoreline of the Genesee River, northeast along said shoreline to the point of beginning.
- (b) The following parts of the Town of Brighton: Beginning at the point where the Erie Canal meets the Town of Brighton-City of Rochester boundary, southeast along said boundary to Interstate 390, south on Interstate 390 to the Town of Brighton-Town of Henrietta boundary, west along said boundary to the Town of Brighton-Town of Chili boundary, northeast to the town of Brighton-City of Rochester boundary, continuing generally southerly, easterly, then northerly along said boundary (outline of Genesee Valley Park) to the point of the beginning.
- (c) The following parts of the Town of Henrietta: Beginning at the point where Brighton-Henrietta Town Line Road meets the Town of Henrietta-Town of Brighton boundary, east along said boundary to Edgewood Avenue, southwest on Edgewood Avenue to Jefferson Road, east, then northeast on Jefferson Road to Brighton-Henrietta Town Line Road, northeast on Brighton-Henrietta Town Line Road to the point of the beginning.

(25) District 25.

- (a) The following part of the City of Rochester: Beginning at the point where Thorn Street meets Driving Park Avenue, east on Driving Park Avenue to the Genesee River, south along Genesee River to the Inner Loop, east along the Inner Loop to North Street, southwest on North Street, then continuing south on North Chestnut Street to Pleasant Street, southwest on Pleasant Street to Liberty Pole Way, southwest on Liberty Pole Way to Franklin Street, southeast on Franklin Street to East Main Street, southwest on East Main Street to the Genesee River, south along the Genesee River to Elmwood Avenue, northwest on Elmwood Avenue to Genesee Street, north on Genesee Street to Frost Avenue, west on Frost Avenue to Kenwood Avenue, north on Kenwood Avenue to Chili Avenue, northeast on Chili Avenue to West Main

Street, northeast on West Main Street to Jefferson Avenue, north on Jefferson Avenue to Brown Street, northeast on Brown Street to Interstate 490, west on Interstate 490 to Child Street, north on Child Street to Lyell Avenue, west on Lyell Avenue to Warner Street, north on Warner Street to Otis Street, east on Otis Street to Felix Street, northeast on Felix Street, continuing northeast on Bloss Street to Fulton Avenue, southeast on Fulton Avenue to Lorimer Street, northeast on Lorimer Street to Lake Avenue, northwest on Lake Avenue to Glenwood Avenue, southwest on Glenwood Avenue to Kay Terrace, north on Kay Terrace to Lexington Avenue, east on Lexington Avenue to Thorn Street, north on Thorn Street to the point of beginning.

(26) District 26.

- (a) The following part of the City of Rochester: Beginning at the point where the Town of Greece-City of Rochester boundary meets the Lake Ontario shoreline, east along said shoreline, crossing the Genesee River, to the Town of Irondequoit-City of Rochester boundary, south along said boundary to St. Paul Street, south on St. Paul Street to NYS Route 104, west on NYS Route 104 to the Genesee River, south along Genesee River to Driving Park Avenue, west on Driving Park Avenue to Lake Avenue, north on Lake Avenue to West Ridge Road, northwest on West Ridge Road to Palm Street, west on Palm Street to Dewey Avenue, south on Dewey Avenue to Ridgeway Avenue, west on Ridgeway Avenue to Ramona Street, south Ramona Street to Electric Avenue, west on Electric Avenue to La Grange Avenue, south on La Grange Avenue to Driving Park Avenue, southeast on Driving Park Avenue to railroad line, southwest along railroad line to Lexington Avenue, east on Lexington Avenue to railroad line, south along railroad line to Emerson Street, west on Emerson Street to Mt. Read Boulevard, south on Mt. Read Boulevard to Interstate 490, west along Interstate 490 to the City of Rochester-Town of Gates boundary, northwest along said boundary to the City of Rochester-Town of Greece boundary, in a generally easterly, northerly, westerly, easterly, then northerly direction, follow said boundary then north on Town of Greece-City of Rochester boundary to the point of beginning.
- (b) The following part of the Town of Gates: Beginning at the point due north of Karl Fuchs Drive on the northern boundary of Gates Election District 9, southeast along said boundary to the Town of Gates-City of Rochester boundary, south along said boundary to the Town of Gates-Town of Chili boundary, west along said boundary to the Town of Gates-City of Rochester boundary, then in a generally northerly, then westerly direction following said boundary (outline of the Frederick Douglass Greater Rochester International Airport) to Brooks Avenue, west on Brooks Avenue to Marilou Drive, north on Marilou Drive to Chili Avenue, northeast on Chili Avenue to Hinchey Road, west on Hinchey Road to Howard Road, north on Howard Road to Buffalo Road, east on Buffalo Road to Crestwood boulevard, north on Crestwood Boulevard to Castlewood Drive, west on Castlewood Drive to Howard Road, north on



Howard Road to Interstate 490, east on Interstate 490 to NYS Route 390, north along NYS Route 390 to Lyell Avenue, west on Lyell Avenue to Spencerport Road, northwest on Spencerport Road to Karl Fuchs Drive, north on Karl Fuchs Drive and continuing due north to the point of beginning.

- (c) The following part of the Town of Greece: Beginning at the point where Mt. Read Boulevard meets Stone Road, northeast on Stone Road to Oakwood Road, south on Oakwood Road to Eglantine Road, east on Eglantine Road to Dewey Avenue, south on Dewey Avenue to the Town of Greece-City of Rochester boundary, west then south then west along said boundary to Mt. Read Boulevard, north on Mt. Read Boulevard to the point of beginning.
- (d) The following part of the Town of Greece: Beginning at the point where Corona Road meets West Ridge Road, east on West Ridge Road to the Town of Greece-City of Rochester boundary, south then west along said boundary to McLoughlin Boulevard, north on McLoughlin Boulevard to Weiland Road, east on Weiland Road to Kodak 8 Road, north on Kodak 8 Road to Kodak 17 Road, west on Kodak 17 Road and continuing west on Kodak 18 Road to Kodak 31 Road, north then east on Kodak 31 Road to Hoover Drive, north on Hoover Drive to Malden Street, east on Malden Street to Corona Road, north on Corona Road to the point of beginning.

(27) District 27.

- (a) The following part of the City of Rochester: Beginning at the point where Mt. Read Boulevard meets the railroad, southeast along railroad to Wetmore Park, south on Wetmore Park to Lyell Avenue, east on Lyell Avenue to railroad, southwest along railroad to Hague Street, south on Hague Street to Masseth Street, east on Masseth Street to Ames Street, south on Ames Street to the southern lot line of 474 Ames Street, proceed due east to Immel Street, south on Immel Street to Jay Street, west on Jay Street to Ames Street, south on Ames Street to Danforth Street, east on Danforth Street to Zena Street, north on Zena Street to Chester Street, east on Chester Street to Colvin Street, south on Colvin Street to West Avenue, east on West Avenue to Chili Avenue, southwest on Chili Avenue to Kenwood Avenue, south on Kenwood Avenue to Frost Avenue, east on Frost Avenue to Genesee Street, south then southwest on Genesee Street to Elmwood Avenue, southeast on Elmwood Avenue to the Genesee River, north then east along the Genesee River to the railroad bridge, south along railroad to the south side of the Genesee River, east along the Genesee River to a point due west of the southwest corner of Peter Lyman Tennis Center, proceed west to Joseph C. Wilson Boulevard, west along Joseph C. Wilson Boulevard to Intercampus Drive, southwest on Intercampus Drive to the City of Rochester-Town of Brighton boundary, continuing in a generally southerly, westerly, then northerly direction along said boundary (outline of Genesee Valley Park) to the City of Rochester-Town of Chili boundary, continuing in a generally northeasterly, then

northwesterly direction along said boundary to the City of Rochester-Town of Gates boundary, northwest along said boundary to Interstate 490, east on Interstate 490 to Mt. Read Boulevard, north on Mt. Read Boulevard the point of beginning.

- (b) County Legislative District 27 also includes all of the area known as the Frederick Douglass Greater Rochester International Airport connected by the direct line from the Erie Canal between County Legislative Districts 3 and 26.

(28) District 28.

- (a) The following part of the City of Rochester: Beginning at the point where Dewey Avenue meets Palm Street, east on Palm Street to West Ridge Road, southeast on West Ridge Road to Lake Avenue, south on Lake Avenue to Driving Park Avenue, west on Driving Park Avenue to Thorn Street, south on Thorn Street to Lexington Avenue, west on Lexington Avenue to Kay Terrace, south on Kay Terrace to Glenwood Avenue, northeast on Glenwood Avenue to Lake Avenue, south on Lake Avenue to Lorimer Street, west on Lorimer Street to Fulton Avenue, northwest on Fulton Avenue to Bloss Street, west on Bloss Street, continuing southwest on Felix Street to Otis Street, west on Otis Street to Warner Street, south on Warner Street to Lyell Avenue, east on Lyell Avenue to Child Street, south on Child Street to Interstate 490, east on Interstate 490 to Brown Street, southwest on Brown Street to Jefferson Avenue, south on Jefferson Avenue to West Main Street, southwest on West Main Street to West Avenue, west on West Avenue to Colvin Street, north on Colvin Street to Chester Street, west on Chester Street to Zena Street, south on Zena Street to Danforth Street, west on Danforth Street to Ames Street, north on Ames Street to Jay Street, east on Jay Street to Immel Street, north on Immel Street to the point marked by the southern lot line of 474 Ames Street, proceed directly west to Ames Street, north on Ames Street to Masseth Street, west on Masseth Street to Hague Street, north on Hague Street to the railroad, north along the railroad to Lyell Avenue, west on Lyell Avenue to Wetmore Park, north on Wetmore Park to the railroad, northwest along the railroad to Mt. Read Boulevard, north on Mt. Read Boulevard to Emerson Street, east on Emerson Street to the railroad, north along the railroad to Lexington Avenue, west on Lexington Avenue to the railroad, northeast along the railroad to Driving Park Avenue, northwest on Driving Park Avenue to La Grange Avenue, north on La Grange Avenue to Electric Avenue, east on Electric Avenue to Ramona Street, north on Ramona Street to Ridgeway Avenue, east on Ridgeway Avenue to Dewey Avenue, north on Dewey Avenue to the point of beginning.

(29) District 29.

- (a) The following part of the City of Rochester: Beginning at the point where St. Paul Street meets Collingwood Drive, east on Collingwood Drive to the City of Rochester-Town of Irondequoit boundary, then continuing in a generally southerly, then easterly

direction along said boundary to Hudson Avenue, south on Hudson Avenue to NY Route 104 Service Road, east on NY Route 104 Service Road to Carter Street, south on Carter Street to Norton Street, east on Norton Street to Portland Avenue, south on Portland Avenue to Pomeroy Street, east on Pomeroy Street to Midland Avenue, north on Midland Avenue to Corwin Avenue, east on Corwin Avenue to Hillcrest Street, south on Hillcrest Street to Randolph Street, east on Randolph Street to North Goodman Street, south on North Goodman Street to Springfield Avenue, east on Springfield Avenue to Morton Place, south on Morton Place to Clifford Avenue, west on Clifford Avenue to Ellison Street, southwest on Ellison Street to Bay Street, east on Bay Street to Iroquois Street, south on Iroquois Street to Parkside Avenue, west on Parkside Avenue to Alexis Street, south on Alexis Street to Rosewood Terrace, west on Rosewood Terrace to Denver Street, south on Denver Street to Hazelwood Terrace, east on Hazelwood Terrace to Greeley Street, south on Greeley Street to Grand Avenue, east on Grand Avenue to Culver Road, southwest on Culver Road to Atlantic Avenue, west on Atlantic Avenue to Crouch Street, north on Crouch Street to Leighton Avenue, west on Leighton Avenue to Barnum Street, north on Barnum Street to Chapel Street, northwest on Chapel Street to Mustard Street, north on Mustard Street to Breck Street, northwest on Breck Street to Palmer Street, north on Palmer Street to East Main Street, northwest on East Main Street to North Goodman Street, northeast on North Goodman Street to Bay Street, west on Bay Street to 6th Street, north on 6th Street to Clifford Avenue, west on Clifford Avenue to Portland Avenue, northeast on Portland Avenue to Bernard Street, west on Bernard Street to Carter Street, north on Carter Street to Del Monte Street, west on Del Monte Street to North Street, south on North Street to Sobieski Street, west on Sobieski Street to Hudson Avenue, south on Hudson Avenue to Dayton Street, west on Dayton Street to Baumann Street, south on Baumann Street to Avenue D, west on Avenue D to Joseph Avenue, north on Joseph Avenue to Zimbrich Street, west on Zimbrich Street to Remington Street, north on Remington Street to Borchard Street, west on Borchard Street to North Clinton Avenue, north on North Clinton Avenue to Trenaman Street, west on Trenaman Street to Hollenbeck Street, north on Hollenbeck Street to Norton Street, west on Norton Street to Teralta Street, north on Teralta Street to Strong Street, northwest on Strong Street to St. Paul Street, northeast on St. Paul Street to the point of the beginning.

Section 3. Section C2-2 of the Monroe County Charter is hereby amended by adding a new C2-2D, to read as follows:

D. Term. The term of office of the members of the County Legislature shall begin on the first day of January next following their election. All Legislators shall be elected for a term of four years at the general election to be held in the year two thousand twenty three (2023). Subject to the conditions set forth in Section C2-2A(3)b and c, all Legislators shall be elected for a term of four years at the general election to be held in the year two thousand twenty-seven (2027). The term of office for all members of the County Legislature set forth in this Section C2-2D, shall terminate on the thirty-first day of December in the year two thousand thirty one (2031), and

thereafter, the term of office for all members of the County Legislature, beginning with the general election held in the year two thousand thirty one (2031), shall be in accordance with the plan set forth in Section C2-2D.

Section 4. The twenty-nine (29) legislative districts as previously bounded and described by Local Law No. 7 of 2011 shall continue as such for the limited purpose of continuing in office the legislators presently elected from said districts and shall cease to exist as such on December 31, 2023.

Section 5. This local law is subject to permissive referendum and shall take effect in accordance with the applicable provisions of the Municipal Home Rule Law and the Monroe County Charter.

Matter of Urgency  
File No. 22-0312.LL

By Legislators Brew and Delehanty

Intro. No. 292

MOTION NO. 40 OF 2022

**PROVIDING THAT LOCAL LAW (INTRO. NO. 291 OF 2022) ENTITLED “AMENDING MONROE COUNTY CHARTER AND ADMINISTRATIVE CODE RELATING TO LEGISLATIVE DISTRICT BOUNDARIES AND TERM OF MEMBERS OF COUNTY LEGISLATURE”, BE TABLED**

BE IT MOVED, that Local Law (Intro. No. 291 of 2022) entitled “Amending Monroe County Charter and Administrative Code Relating to Legislative District Boundaries and Term of Members of County Legislature,” be tabled.

File No. 22-0312.LL

ADOPTION: Date: September 13, 2022

Vote: 26-1

*(Legislator Baynes Voted in the Negative.)*

By Legislators Brew and Delehanty

Intro. No. 293

RESOLUTION NO. 243 OF 2022

**FIXING A PUBLIC HEARING ON LOCAL LAW (INTRO. NO. 291 OF 2022) ENTITLED  
“AMENDING MONROE COUNTY CHARTER AND ADMINISTRATIVE CODE  
RELATING TO LEGISLATIVE DISTRICT BOUNDARIES AND TERM OF MEMBERS  
OF COUNTY LEGISLATURE”**

BE IT RESOLVED BY THE LEGISLATURE OF THE COUNTY OF MONROE, as follows:

Section 1. That there will be a public hearing at 5:00 P.M. on the 28th day of September, 2022, in the Legislative Chambers in the County Office Building, Rochester, New York at a yet to be called Special Meeting of the Monroe County Legislature on Local Law (Intro. No. 291 of 2022) entitled “Amending Monroe County Charter and Administrative Code Relating to Legislative District Boundaries and Terms of Members of County Legislature”.

Section 2. The Clerk of the Legislature is directed to give notice of the time and place of this public hearing, and a description of the proposed local law, to the news media within the County, and shall conspicuously post a copy of said notice in the office of the Clerk at least five days before said hearing. In addition, the Clerk shall cause said notice to be published once in the official newspapers of general circulation within the County at least five days before said hearing.

Section 3. This local law shall take effect in accordance with the provisions of the Municipal Home Rule Law and the Monroe County Charter.

File No. 22-0312.LL

ADOPTION: Date: September 13, 2022

Vote: 16-13

*(Legislators Roman, Baynes, Blankley, Burgess, Delvecchio Hoffman, Hasman, Hughes-Smith, Long, Maffucci, Varquez Simmons, Vecchio and Yudelson Voted in the Negative.)*

By Legislators Brew and Roman

Intro. No. 294

MOTION NO. 41 OF 2022

**MOTION TO MOVE THE REMAINING AGENDA ITEMS AS A WHOLE EXCEPT FOR ITEM NOS. 4, 5, 11, 17, 26, 38 AND 39**

Be It Moved, that the remaining agenda items, except for Agenda Item #'s 4, 5, 11, 17, 26, 38 and 39 at the September 13, 2022 Full Legislature Meeting be moved as a whole and voted on simultaneously by casting a unanimous vote by the Legislature Body.

ADOPTION: Date: September 13, 2022

Vote: 29-0

By Legislators McCabe and Johns

Intro. No. 295

RESOLUTION NO. 244 OF 2022

**CLASSIFICATION OF ACTION AND DETERMINATION OF SIGNIFICANCE PURSUANT TO STATE ENVIRONMENTAL QUALITY REVIEW ACT FOR SALE OF COUNTY OWNED TAX FORECLOSURE PROPERTY LOCATED AT 58 LAURELHURST ROAD IN TOWN OF GREECE**

BE IT RESOLVED BY THE LEGISLATURE OF THE COUNTY OF MONROE, as follows:

Section 1. The Monroe County Legislature determines that the acquisition of interests of real property located at 58 Laurelhurst Road in the Town of Greece is an Unlisted action.

Section 2. The Monroe County Legislature has reviewed and considered the Short Environmental Assessment Form dated June 16, 2022 and has considered the potential environmental impacts of the acquisition of interests of real property located at 58 Laurelhurst Road in the Town of Greece pursuant to the requirements of State Environmental Quality Review Act and has found that the proposed action will not result in any significant adverse environmental impacts. The Monroe County Legislature hereby issues and adopts the Negative Declaration attached hereto and made a part hereof and determines that an environmental impact statement is not required.

Section 3. The County Executive, or his designee, is hereby authorized to take such actions to comply with the requirements of the State Environmental Quality Review Act, including without limitation, the execution of documents and the filing, distribution, and publication of the documents required under the State Environmental Quality Review Act, and any other actions to implement the intent of this resolution.

Section 4. This resolution shall take effect in accordance with Section C2-7 of the Monroe County Charter.

Environment and Public Works Committee; August 22, 2022 - CV: 7-0  
File No. 22-0256

ADOPTION: Date: September 13, 2022      Vote: 29-0

ACTION BY THE COUNTY EXECUTIVE

APPROVED: \_\_\_\_\_

VETOED: \_\_\_\_\_

SIGNATURE: \_\_\_\_\_

DATE: \_\_\_\_\_

EFFECTIVE DATE OF RESOLUTION: \_\_\_\_\_

*(Handwritten signature: Abdul Bell)*  
DATE: 9/23/2022  
EFFECTIVE DATE OF RESOLUTION: 9/23/2022



## Short Environmental Assessment Form

### Part 1 - Project Information

#### Instructions for Completing

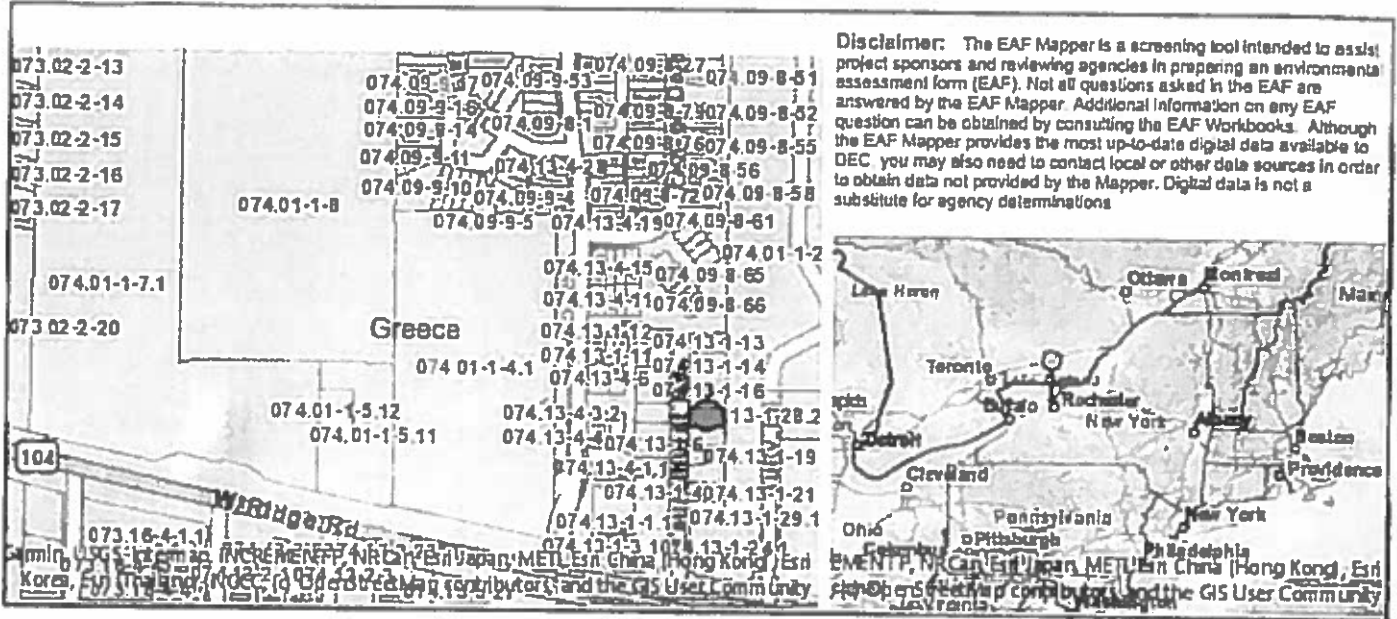
**Part 1 – Project Information.** The applicant or project sponsor is responsible for the completion of Part 1. Responses become part of the application for approval or funding, are subject to public review, and may be subject to further verification. Complete Part 1 based on information currently available. If additional research or investigation would be needed to fully respond to any item, please answer as thoroughly as possible based on current information.

Complete all items in Part 1. You may also provide any additional information which you believe will be needed by or useful to the lead agency; attach additional pages as necessary to supplement any item.

<b>Part 1 – Project and Sponsor Information</b>			
Name of Action or Project: Sale of Tax Foreclosed Property in the Town of Greece.			
Project Location (describe, and attach a location map): 58 Laurahurst Road, Greece, NY. Tax ID Number 074.13-1-17			
Brief Description of Proposed Action: Sale of Tax Foreclosure property located at 58 Laurahurst Road in the Town of Greece.			
Name of Applicant or Sponsor: Monroe County		Telephone: 585-753-1233	
		E-Mail:	
Address: 39 West Main Street			
City/PO: Rochester		State: NY	Zip Code: 14614
1. Does the proposed action only involve the legislative adoption of a plan, local law, ordinance, administrative rule, or regulation? If Yes, attach a narrative description of the intent of the proposed action and the environmental resources that may be affected in the municipality and proceed to Part 2. If no, continue to question 2.		NO <input checked="" type="checkbox"/>	YES <input type="checkbox"/>
2. Does the proposed action require a permit, approval or funding from any other government Agency? If Yes, list agency(s) name and pennit or approval:		NO <input checked="" type="checkbox"/>	YES <input type="checkbox"/>
3. a. Total acreage of the site of the proposed action?		0.117 acres	
b. Total acreage to be physically disturbed?		0.00 acres	
c. Total acreage (project site and any contiguous properties) owned or controlled by the applicant or project sponsor?		0.117 acres	
4. Check all land uses that occur on, are adjoining or near the proposed action:			
5. <input type="checkbox"/> Urban <input type="checkbox"/> Rural (non-agriculture) <input type="checkbox"/> Industrial <input type="checkbox"/> Commercial <input checked="" type="checkbox"/> Residential (suburban)			
<input type="checkbox"/> Forest <input type="checkbox"/> Agriculture <input type="checkbox"/> Aquatic <input type="checkbox"/> Other(Specify):			
<input type="checkbox"/> Parkland			

	NO	YES	N/A
5. Is the proposed action, <ul style="list-style-type: none"> <li>a. A permitted use under the zoning regulations?</li> <li>b. Consistent with the adopted comprehensive plan?</li> </ul>	<input type="checkbox"/>  <input type="checkbox"/>	<input type="checkbox"/>  <input type="checkbox"/>	<input checked="" type="checkbox"/>  <input checked="" type="checkbox"/>
6. Is the proposed action consistent with the predominant character of the existing built or natural landscape?	<input type="checkbox"/>	<input checked="" type="checkbox"/>	NO YES
7. Is the site of the proposed action located in, or does it adjoin, a state listed Critical Environmental Area? If Yes, identify: _____	<input checked="" type="checkbox"/>	<input type="checkbox"/>	NO YES
8. a. Will the proposed action result in a substantial increase in traffic above present levels? b. Are public transportation services available at or near the site of the proposed action? c. Are any pedestrian accommodations or bicycle routes available on or near the site of the proposed action?	<input checked="" type="checkbox"/>  <input type="checkbox"/>  <input type="checkbox"/>	<input type="checkbox"/>  <input checked="" type="checkbox"/>  <input checked="" type="checkbox"/>	NO YES YES
9. Does the proposed action meet or exceed the state energy code requirements? If the proposed action will exceed requirements, describe design features and technologies: _____ _____	<input checked="" type="checkbox"/>	<input type="checkbox"/>	NO YES
10. Will the proposed action connect to an existing public/private water supply? If No, describe method for providing potable water: _____ _____	<input checked="" type="checkbox"/>	<input type="checkbox"/>	NO YES
11. Will the proposed action connect to existing wastewater utilities? If No, describe method for providing wastewater treatment: _____ _____	<input checked="" type="checkbox"/>	<input type="checkbox"/>	NO YES
12. a. Does the project site contain, or is it substantially contiguous to, a building, archaeological site, or district which is listed on the National or State Register of Historic Places, or that has been determined by the Commissioner of the NYS Office of Parks, Recreation and Historic Preservation to be eligible for listing on the State Register of Historic Places?  b. Is the project site, or any portion of it, located in or adjacent to an area designated as sensitive for archaeological sites on the NY State Historic Preservation Office (SHPO) archaeological site inventory?	<input checked="" type="checkbox"/>  <input type="checkbox"/>	<input type="checkbox"/>  <input checked="" type="checkbox"/>	NO YES YES
13. a. Does any portion of the site of the proposed action, or lands adjoining the proposed action, contain wetlands or other waterbodies regulated by a federal, state or local agency?  b. Would the proposed action physically alter, or encroach into, any existing wetland or waterbody? If Yes, identify the wetland or waterbody and extent of alterations in square feet or acres: _____ _____ _____	<input checked="" type="checkbox"/>  <input checked="" type="checkbox"/>	<input type="checkbox"/>  <input type="checkbox"/>	NO YES YES

14. Identify the typical habitat types that occur on, or are likely to be found on the project site. Check all that apply:		
<input type="checkbox"/> Shoreline <input type="checkbox"/> Forest <input type="checkbox"/> Agricultural/grasslands <input type="checkbox"/> Early mid-successional <input type="checkbox"/> Wetland <input type="checkbox"/> Urban <input checked="" type="checkbox"/> Suburban		
15. Does the site of the proposed action contain any species of animal, or associated habitats, listed by the State or Federal government as threatened or endangered?	NO	YES
	<input checked="" type="checkbox"/>	<input type="checkbox"/>
16. Is the project site located in the 100-year flood plan?	NO	YES
	<input checked="" type="checkbox"/>	<input type="checkbox"/>
17. Will the proposed action create storm water discharge, either from point or non-point sources?	NO	YES
If Yes,	<input checked="" type="checkbox"/>	<input type="checkbox"/>
a. Will storm water discharges flow to adjacent properties?	<input checked="" type="checkbox"/>	<input type="checkbox"/>
b. Will storm water discharges be directed to established conveyance systems (runoff and storm drains)?	<input checked="" type="checkbox"/>	<input type="checkbox"/>
If Yes, briefly describe:		
_____		
_____		
18. Does the proposed action include construction or other activities that would result in the impoundment of water or other liquids (e.g., retention pond, waste lagoon, dam)?	NO	YES
If Yes, explain the purpose and size of the impoundment:	<input checked="" type="checkbox"/>	<input type="checkbox"/>
_____		
_____		
19. Has the site of the proposed action or an adjoining property been the location of an active or closed solid waste management facility?	NO	YES
If Yes, describe:	<input checked="" type="checkbox"/>	<input type="checkbox"/>
_____		
_____		
20. Has the site of the proposed action or an adjoining property been the subject of remediation (ongoing or completed) for hazardous waste?	NO	YES
If Yes, describe:	<input checked="" type="checkbox"/>	<input type="checkbox"/>
_____		
_____		
I CERTIFY THAT THE INFORMATION PROVIDED ABOVE IS TRUE AND ACCURATE TO THE BEST OF MY KNOWLEDGE		
Applicant/sponsor/name: <u>Monroe County</u> Date: <u>6-16-20</u>		
Signature: <u><i>Mark G. Payne</i></u> Title: <u>Director</u>		



Part 1 / Question 7 [Critical Environmental Area]	No
Part 1 / Question 12a [National or State Register of Historic Places or State Eligible Sites]	No
Part 1 / Question 12b [Archeological Sites]	Yes
Part 1 / Question 13a [Wellands or Other Regulated Waterbodies]	No
Part 1 / Question 15 [Threatened or Endangered Animal]	No
Part 1 / Question 16 [100 Year Flood Plain]	No
Part 1 / Question 20 [Remediation Site]	No

Project: \_\_\_\_\_  
 Date: \_\_\_\_\_

**Short Environmental Assessment Form  
 Part 2 - Impact Assessment**

**Part 2 is to be completed by the Lead Agency.**

Answer all of the following questions in Part 2 using the information contained in Part 1 and other materials submitted by the project sponsor or otherwise available to the reviewer. When answering the questions the reviewer should be guided by the concept "Have my responses been reasonable considering the scale and context of the proposed action?"

	No, or small impact may occur	Moderate to large impact may occur
1. Will the proposed action create a material conflict with an adopted land use plan or zoning regulations?	<input checked="" type="checkbox"/>	<input type="checkbox"/>
2. Will the proposed action result in a change in the use or intensity of use of land?	<input checked="" type="checkbox"/>	<input type="checkbox"/>
3. Will the proposed action impair the character or quality of the existing community?	<input checked="" type="checkbox"/>	<input type="checkbox"/>
4. Will the proposed action have an impact on the environmental characteristics that caused the establishment of a Critical Environmental Area (CEA)?	<input checked="" type="checkbox"/>	<input type="checkbox"/>
5. Will the proposed action result in an adverse change in the existing level of traffic or affect existing infrastructure for mass transit, biking or walkway?	<input checked="" type="checkbox"/>	<input type="checkbox"/>
6. Will the proposed action cause an increase in the use of energy and it fails to incorporate reasonably available energy conservation or renewable energy opportunities?	<input checked="" type="checkbox"/>	<input type="checkbox"/>
7. Will the proposed action impact existing: a. public / private water supplies? b. public / private wastewater treatment utilities?	<input checked="" type="checkbox"/>	<input type="checkbox"/>
	<input checked="" type="checkbox"/>	<input type="checkbox"/>
8. Will the proposed action impair the character or quality of important historic, archaeological, architectural or aesthetic resources?	<input checked="" type="checkbox"/>	<input type="checkbox"/>
9. Will the proposed action result in an adverse change to natural resources (e.g., wetlands, waterbodies, groundwater, air quality, flora and fauna)?	<input checked="" type="checkbox"/>	<input type="checkbox"/>
10. Will the proposed action result in an increase in the potential for erosion, flooding or drainage problems?	<input checked="" type="checkbox"/>	<input type="checkbox"/>
11. Will the proposed action create a hazard to environmental resources or human health?	<input checked="" type="checkbox"/>	<input type="checkbox"/>

Project: \_\_\_\_\_  
 Date: \_\_\_\_\_


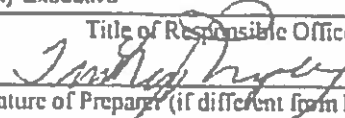
**Short Environmental Assessment Form  
 Part 3 Determination of Significance**

For every question in Part 2 that was answered "moderate to large impact may occur", or if there is a need to explain why a particular element of the proposed action may or will not result in a significant adverse environmental impact, please complete Part 3. Part 3 should, in sufficient detail, identify the impact, including any measures or design elements that have been included by the project sponsor to avoid or reduce impacts. Part 3 should also explain how the lead agency determined that the impact may or will not be significant. Each potential impact should be assessed considering its setting, probability of occurring, duration, irreversibility, geographic scope and magnitude. Also consider the potential for short-term, long-term and cumulative impacts.

The action is for the sale of the property and does not include the physical alteration nor disturbance of the property. Part 1 of the EAF indicates the site contains or is near the following: archaeological resources.

According to the New York State Cultural Resource Inventory System (CRIS) this action is not an action subject to review as no construction or disturbance is involved in this property transfer. Future actions that involve disturbance may be subject to environmental review, including cultural review at that time.

The sale of this property does not include physical disturbance or development of the parcel and will not result in any significant adverse environmental impacts.

<input type="checkbox"/>	Check this box if you have determined, based on the information and analysis above, and any supporting documentation, that the proposed action may result in one or more potentially large or significant adverse impacts and an environmental impact statement is required.
<input checked="" type="checkbox"/>	Check this box if you have determined, based on the information and analysis above, and any supporting documentation, that the proposed action will not result in any significant adverse environmental impacts.
Monroe County	9/23/2022
Name of Lead Agency	Date
Adam J. Bello	County Executive
Print or Type Name of Responsible Officer in Lead Agency	Title of Responsible Officer
	
Signature of Responsible Officer in Lead Agency	Signature of Preparer (if different from Responsible Officer)

**PRINT FORM**

By Legislators Delehanty and Marianetti

Intro. No. 296

RESOLUTION NO. 245 OF 2022

**AUTHORIZING SALE OF COUNTY OWNED PROPERTY LOCATED AT 58 LAURELHURST ROAD IN TOWN OF GREECE**

BE IT RESOLVED BY THE LEGISLATURE OF THE COUNTY OF MONROE, as follows:

Section 1. The County Executive, or his designee, is hereby authorized to enter into a contract with the referenced offeror to sell the real property identified by tax account number 074.13-1-17 and to execute all documents necessary for the conveyance for the purchase price set below.

<u>Parcel</u>	<u>Offerors</u>	<u>Amount</u>
58 Laurelhurst Road TA# 074.13-1-17 Town of Greece	Marcus V. Kratts & Katie Lynn Kratts 212 Saddlehorn Drive Rochester, New York 14626	\$12,000

Section 2. This resolution shall take effect in accordance with Section C2-7 of the Monroe County Charter.

Ways and Means Committee; August 23, 2022 - CV: 10-0  
File No. 22-0257

ADOPTION: Date: September 13, 2022      Vote: 29-0

ACTION BY THE COUNTY EXECUTIVE

APPROVED: ✓      VETOED: \_\_\_\_\_

SIGNATURE: Ordey Bolto      DATE: 9/23/2022

EFFECTIVE DATE OF RESOLUTION: 9/23/2022

By Legislators McCabe and Johns

Intro. No. 297

RESOLUTION NO. 246 OF 2022

**CLASSIFICATION OF ACTION AND DETERMINATION OF SIGNIFICANCE PURSUANT TO STATE ENVIRONMENTAL QUALITY REVIEW ACT FOR SALE OF COUNTY OWNED TAX FORECLOSURE PROPERTY LOCATED AT 75 CAPEN ROAD IN TOWN OF SWEDEN**

BE IT RESOLVED BY THE LEGISLATURE OF THE COUNTY OF MONROE, as follows:

Section 1. The Monroe County Legislature determines that the acquisition of interests of real property located at 75 Capen Road in the Town of Sweden is an Unlisted action.

Section 2. The Monroe County Legislature has reviewed and considered the Short Environmental Assessment Form dated June 23, 2022 and has considered the potential environmental impacts of the acquisition of interests of real property located at 75 Capen Road in the Town of Sweden pursuant to the requirements of State Environmental Quality Review Act and has found that the proposed action will not result in any significant adverse environmental impacts. The Monroe County Legislature hereby issues and adopts the Negative Declaration attached hereto and made a part hereof and determines that an environmental impact statement is not required.

Section 3. The County Executive, or his designee, is hereby authorized to take such actions to comply with the requirements of the State Environmental Quality Review Act, including without limitation, the execution of documents and the filing, distribution, and publication of the documents required under the State Environmental Quality Review Act, and any other actions to implement the intent of this resolution.

Section 4. This resolution shall take effect in accordance with Section C2-7 of the Monroe County Charter.

Environment and Public Works Committee; August 22, 2022 - CV: 7-0  
File No. 22-0258

ADOPTION: Date: September 13, 2022                      Vote: 29-0

ACTION BY THE COUNTY EXECUTIVE

APPROVED: ✓                      VETOED: \_\_\_\_\_

SIGNATURE: Odell Bell                      DATE: 9/23/2022

EFFECTIVE DATE OF RESOLUTION: 9/23/2022



## Short Environmental Assessment Form

### Part 1 - Project Information

#### Instructions for Completing

**Part 1 – Project Information.** The applicant or project sponsor is responsible for the completion of Part 1. Responses become part of the application for approval or funding, are subject to public review, and may be subject to further verification. Complete Part 1 based on information currently available. If additional research or investigation would be needed to fully respond to any item, please answer as thoroughly as possible based on current information.

Complete all items in Part 1. You may also provide any additional information which you believe will be needed by or useful to the lead agency; attach additional pages as necessary to supplement any item.

<b>Part 1 – Project and Sponsor Information</b>			
Name of Action or Project: Tax Foreclosure Sale of 75 Capen Road in the Town of Sweden. Tax ID 113.01-1-39			
Project Location (describe, and attach a location map): 75 Capen Road, Town of Sweden,			
Brief Description of Proposed Action: Sale of Tax Foreclosure Property negotiated by Real Property Services for 75 Capen Road in the Town of Sweden.			
Name of Applicant or Sponsor: Monroe County		Telephone: 585-753-1233	
		E-Mail:	
Address: 39 West Main Street			
City/PO: Rochester		State: New York	Zip Code: 14614
1. Does the proposed action only involve the legislative adoption of a plan, local law, ordinance, administrative rule, or regulation? If Yes, attach a narrative description of the intent of the proposed action and the environmental resources that may be affected in the municipality and proceed to Part 2. If no, continue to question 2.		NO <input checked="" type="checkbox"/>	YES <input type="checkbox"/>
2. Does the proposed action require a permit, approval or funding from any other government Agency? If Yes, list agency(s) name and pennit or approval:		NO <input checked="" type="checkbox"/>	YES <input type="checkbox"/>
3. a. Total acreage of the site of the proposed action?		5.15 acres	
b. Total acreage to be physically disturbed?		0.00 acres	
c. Total acreage (project site and any contiguous properties) owned or controlled by the applicant or project sponsor?		5.15 acres	
4. Check all land uses that occur on, are adjoining or near the proposed action:			
5. <input type="checkbox"/> Urban <input type="checkbox"/> Rural (non-agriculture) <input type="checkbox"/> Industrial <input type="checkbox"/> Commercial <input checked="" type="checkbox"/> Residential (suburban)			
<input checked="" type="checkbox"/> Forest <input checked="" type="checkbox"/> Agriculture <input type="checkbox"/> Aquatic <input type="checkbox"/> Other(Specify):			
<input type="checkbox"/> Parkland			

5. Is the proposed action,	NO	YES	N/A
a. A permitted use under the zoning regulations?	<input type="checkbox"/>	<input type="checkbox"/>	<input checked="" type="checkbox"/>
b. Consistent with the adopted comprehensive plan?	<input type="checkbox"/>	<input type="checkbox"/>	<input checked="" type="checkbox"/>
6. Is the proposed action consistent with the predominant character of the existing built or natural landscape?		NO	YES
	<input type="checkbox"/>		<input checked="" type="checkbox"/>
7. Is the site of the proposed action located in, or does it adjoin, a state listed Critical Environmental Area?		NO	YES
If Yes, identify: _____	<input checked="" type="checkbox"/>		<input type="checkbox"/>
8. a. Will the proposed action result in a substantial increase in traffic above present levels?		NO	YES
b. Are public transportation services available at or near the site of the proposed action?	<input checked="" type="checkbox"/>		<input type="checkbox"/>
c. Are any pedestrian accommodations or bicycle routes available on or near the site of the proposed action?	<input checked="" type="checkbox"/>		<input type="checkbox"/>
9. Does the proposed action meet or exceed the state energy code requirements?		NO	YES
If the proposed action will exceed requirements, describe design features and technologies: _____ _____	<input checked="" type="checkbox"/>		<input type="checkbox"/>
10. Will the proposed action connect to an existing public/private water supply?		NO	YES
If No, describe method for providing potable water: _____ N/A-Vacant Land	<input checked="" type="checkbox"/>		<input type="checkbox"/>
11. Will the proposed action connect to existing wastewater utilities?		NO	YES
If No, describe method for providing wastewater treatment: _____ N/A -Vacant Land.	<input checked="" type="checkbox"/>		<input type="checkbox"/>
12. a. Does the project site contain, or is it substantially contiguous to, a building, archaeological site, or district which is listed on the National or State Register of Historic Places, or that has been determined by the Commissioner of the NYS Office of Parks, Recreation and Historic Preservation to be eligible for listing on the State Register of Historic Places?		NO	YES
	<input checked="" type="checkbox"/>		<input type="checkbox"/>
b. Is the project site, or any portion of it, located in or adjacent to an area designated as sensitive for archaeological sites on the NY State Historic Preservation Office (SHPO) archaeological site inventory?	<input checked="" type="checkbox"/>		<input type="checkbox"/>
13. a. Does any portion of the site of the proposed action, or lands adjoining the proposed action, contain wetlands or other waterbodies regulated by a federal, state or local agency?		NO	YES
b. Would the proposed action physically alter, or encroach into, any existing wetland or waterbody?	<input checked="" type="checkbox"/>		<input type="checkbox"/>
If Yes, identify the wetland or waterbody and extent of alterations in square feet or acres: _____ _____ _____			

14. Identify the typical habitat types that occur on, or are likely to be found on the project site. Check all that apply:		
<input type="checkbox"/> Shoreline <input checked="" type="checkbox"/> Forest <input type="checkbox"/> Agricultural/grasslands <input type="checkbox"/> Early mid-successional <input checked="" type="checkbox"/> Wetland <input type="checkbox"/> Urban <input checked="" type="checkbox"/> Suburban		
15. Does the site of the proposed action contain any species of animal, or associated habitats, listed by the State or Federal government as threatened or endangered?	NO	YES
	<input checked="" type="checkbox"/>	<input type="checkbox"/>
16. Is the project site located in the 100-year flood plan?	NO	YES
	<input checked="" type="checkbox"/>	<input type="checkbox"/>
17. Will the proposed action create storm water discharge, either from point or non-point sources?	NO	YES
If Yes,	<input checked="" type="checkbox"/>	<input type="checkbox"/>
a. Will storm water discharges flow to adjacent properties?	<input checked="" type="checkbox"/>	<input type="checkbox"/>
b. Will storm water discharges be directed to established conveyance systems (runoff and storm drains)?	<input checked="" type="checkbox"/>	<input type="checkbox"/>
If Yes, briefly describe:		
_____		
_____		
18. Does the proposed action include construction or other activities that would result in the impoundment of water or other liquids (e.g., retention pond, waste lagoon, dam)?	NO	YES
If Yes, explain the purpose and size of the impoundment:	<input checked="" type="checkbox"/>	<input type="checkbox"/>
_____		
_____		
19. Has the site of the proposed action or an adjoining property been the location of an active or closed solid waste management facility?	NO	YES
If Yes, describe:	<input checked="" type="checkbox"/>	<input type="checkbox"/>
_____		
_____		
20. Has the site of the proposed action or an adjoining property been the subject of remediation (ongoing or completed) for hazardous waste?	NO	YES
If Yes, describe:	<input checked="" type="checkbox"/>	<input type="checkbox"/>
_____		
_____		
<b>I CERTIFY THAT THE INFORMATION PROVIDED ABOVE IS TRUE AND ACCURATE TO THE BEST OF MY KNOWLEDGE</b>		
Applicant/sponsor/name: _____	Date: <u>6-23-12</u>	
Signature: <u><i>Matthew P. Pappas</i></u>	Title: _____	

**Disclaimer:** The EAF Mapper is a screening tool intended to assist project sponsors and reviewing agencies in preparing an environmental assessment form (EAF). Not all questions asked in the EAF are answered by the EAF Mapper. Additional information on any EAF question can be obtained by consulting the EAF Workbooks. Although the EAF Mapper provides the most up-to-date digital data available to DEC, you may also need to contact local or other data sources in order to obtain data not provided by the Mapper. Digital data is not a substitute for agency determinations.

Garmin, USGS, Intermap, INCREMENTP, NRCan, Esri Japan, METI, Esri China (Hong Kong), Esri Korea, Esri (Thailand), NGCC, (c) OpenStreetMap contributors, and the GIS User Community

Part 1 / Question 7 [Critical Environmental Area]	No
Part 1 / Question 12a [National or State Register of Historic Places or State Eligible Sites]	No
Part 1 / Question 12b [Archeological Sites]	No
Part 1 / Question 13a [Wetlands or Other Regulated Waterbodies]	Yes - Digital mapping information on local and federal wetlands and waterbodies is known to be incomplete. Refer to EAF Workbook.
Part 1 / Question 15 [Threatened or Endangered Animal]	No
Part 1 / Question 16 [100 Year Flood Plain]	No
Part 1 / Question 20 [Remediation Site]	No

Project: 75 Capen Drive

Date: 2022 06 22

***Short Environmental Assessment Form  
Part 2 - Impact Assessment***

Part 2 is to be completed by the Lead Agency.

Answer all of the following questions in Part 2 using the information contained in Part 1 and other materials submitted by the project sponsor or otherwise available to the reviewer. When answering the questions the reviewer should be guided by the concept "Have my responses been reasonable considering the scale and context of the proposed action?"

	No, or small impact may occur	Moderate to large impact may occur
1. Will the proposed action create a material conflict with an adopted land use plan or zoning regulations?	<input checked="" type="checkbox"/>	<input type="checkbox"/>
2. Will the proposed action result in a change in the use or intensity of use of land?	<input checked="" type="checkbox"/>	<input type="checkbox"/>
3. Will the proposed action impair the character or quality of the existing community?	<input checked="" type="checkbox"/>	<input type="checkbox"/>
4. Will the proposed action have an impact on the environmental characteristics that caused the establishment of a Critical Environmental Area (CEA)?	<input checked="" type="checkbox"/>	<input type="checkbox"/>
5. Will the proposed action result in an adverse change in the existing level of traffic or affect existing infrastructure for mass transit, biking or walkway?	<input checked="" type="checkbox"/>	<input type="checkbox"/>
6. Will the proposed action cause an increase in the use of energy and it fails to incorporate reasonably available energy conservation or renewable energy opportunities?	<input checked="" type="checkbox"/>	<input type="checkbox"/>
7. Will the proposed action impact existing:	<input checked="" type="checkbox"/>	<input type="checkbox"/>
a. public / private water supplies?	<input checked="" type="checkbox"/>	<input type="checkbox"/>
b. public / private wastewater treatment utilities?	<input checked="" type="checkbox"/>	<input type="checkbox"/>
8. Will the proposed action impair the character or quality of important historic, archaeological, architectural or aesthetic resources?	<input checked="" type="checkbox"/>	<input type="checkbox"/>
9. Will the proposed action result in an adverse change to natural resources (e.g., wetlands, waterbodies, groundwater, air quality, flora and fauna)?	<input checked="" type="checkbox"/>	<input type="checkbox"/>
10. Will the proposed action result in an increase in the potential for erosion, flooding or drainage problems?	<input checked="" type="checkbox"/>	<input type="checkbox"/>
11. Will the proposed action create a hazard to environmental resources or human health?	<input checked="" type="checkbox"/>	<input type="checkbox"/>

Project: \_\_\_\_\_  
 Date: \_\_\_\_\_

**Short Environmental Assessment Form  
 Part 3 Determination of Significance**

For every question in Part 2 that was answered "moderate to large impact may occur", or if there is a need to explain why a particular element of the proposed action may or will not result in a significant adverse environmental impact, please complete Part 3. Part 3 should, in sufficient detail, identify the impact, including any measures or design elements that have been included by the project sponsor to avoid or reduce impacts. Part 3 should also explain how the lead agency determined that the impact may or will not be significant. Each potential impact should be assessed considering its setting, probability of occurring, duration, irreversibility, geographic scope and magnitude. Also consider the potential for short-term, long-term and cumulative impacts.

Part 1 of the EAF indicates the site contains or is near wetlands. The action is for sale of vacant tax foreclosed property. No construction or development is contemplated as the sale of this property does not permit any development or construction. Accordingly, no wetlands will be impacted by this sale. Any future development of this parcel will be subject to local zoning codes and building codes. Additionally, all Federal and New York State wetland regulations will apply to the parcel after sale and before construction.

Accordingly, no wetlands will be impacted from this sale and the action will not result in any significant adverse environmental impacts.

<input type="checkbox"/>	Check this box if you have determined, based on the information and analysis above, and any supporting documentation, that the proposed action may result in one or more potentially large or significant adverse impacts and an environmental impact statement is required.
<input checked="" type="checkbox"/>	Check this box if you have determined, based on the information and analysis above, and any supporting documentation, that the proposed action will not result in any significant adverse environmental impacts.
Monroe County	<u>9/23/2022</u>
Name of Lead Agency	Date
Adam J. Bello	County Executive
Print or Type Name of Responsible Officer in Lead Agency	Title of Responsible Officer
<u>Adam Bello</u>	<u>Monroe County Executive</u>
Signature of Responsible Officer in Lead Agency	Signature of Preparer (if different from Responsible Officer)

By Legislators Delchanty and Marianetti

Intro. No. 298

RESOLUTION NO. 247 OF 2022

**AUTHORIZING SALE OF COUNTY OWNED PROPERTY LOCATED AT 75 CAPEN ROAD IN TOWN OF SWEDEN**

BE IT RESOLVED BY THE LEGISLATURE OF THE COUNTY OF MONROE, as follows:

Section 1. The County Executive, or his designee, is hereby authorized to enter into a contract with the referenced offeror, to sell the real property identified by tax account number 113.01-1-39 and to execute all documents necessary for the conveyance for the purchase price set below.

<u>Parcel</u>	<u>Offeror</u>	<u>Amount</u>
75 Capen Road TA# 113.01-1-39 Town of Sweden	Judah B. Westby 506 Rushton Road York, Ontario M6C2Y3 Canada	\$12,000

Section 2. This resolution shall take effect in accordance with Section C2-7 of the Monroe County Charter.

Ways and Means Committee; August 23, 2022 - CV: 10-0  
File No. 22-0259

ADOPTION: Date: September 13, 2022      Vote: 29-0

ACTION BY THE COUNTY EXECUTIVE

APPROVED: ✓      VETOED: \_\_\_\_\_

SIGNATURE: *Adrian Bellis*      DATE: 9/23/2022

EFFECTIVE DATE OF RESOLUTION: 9/23/2022

By Legislators DiFlorio and Delehanty

Intro. No. 299

RESOLUTION NO. 248 OF 2022

**ACCEPTING GRANT FROM NEW YORK STATE DEPARTMENT OF AGRICULTURE AND MARKETS FOR UPDATING MONROE COUNTY'S AGRICULTURE AND FARMLAND PROTECTION PLAN**

BE IT RESOLVED BY THE LEGISLATURE OF THE COUNTY OF MONROE, as follows:

Section 1. The County Executive, or his designee, is hereby authorized to accept a \$50,000 grant from, and to execute a contract and any amendments thereto with, the New York State Department of Agriculture and Markets for an update to Monroe County's Agriculture and Farmland Protection Plan for the period of January 4, 2021 through December 31, 2024.

Section 2. The 2022 operating budget of the Department of Planning and Development is hereby amended by appropriating the sum of \$50,000 into general fund 9300, funds center 1401010000, Planning Services.

Section 3. The County Executive is hereby authorized to appropriate any subsequent years of the grant award in accordance with the grant terms, to reappropriate any unencumbered balances during the grant period according to the grantor requirements, and to make any necessary funding modifications within the grant guidelines to meet contractual commitments.

Section 4. Should funding for this program be modified or terminated for any reason, the County Executive is hereby authorized to terminate or modify the program and where applicable, to terminate or abolish some or all positions funded under such program. Any termination or abolishment of positions shall be in accordance with New York State Civil Service Law, and when applicable, the terms of any labor agreement affecting such positions.

Section 5. This resolution shall take effect in accordance with Section C2-7 of the Monroe County Charter.

Planning & Economic Development Committee; August 22, 2022 - CV: 4-0  
Ways and Means Committee; August 23, 2022 - CV: 10-0  
File No. 22-0260

ADOPTION: Date: September 13, 2022      Vote: 29-0

ACTION BY THE COUNTY EXECUTIVE

APPROVED: ✓      VETOED: \_\_\_\_\_

SIGNATURE: *Adley Belto*      DATE: 9/23/2022

EFFECTIVE DATE OF RESOLUTION: 9/23/2022



By Legislators Milne and Delehanty

Intro. No. 300

RESOLUTION NO. 249 OF 2022

**AUTHORIZING CONTRACT WITH ST. JOHN FISHER UNIVERSITY WEGMANS SCHOOL OF PHARMACY FOR SUPPORT OF PUBLIC HEALTH PHARMACY FELLOWSHIP PROGRAM AT MONROE COUNTY DEPARTMENT OF PUBLIC HEALTH**

BE IT RESOLVED BY THE LEGISLATURE OF THE COUNTY OF MONROE, as follows:

Section 1. The County Executive, or his designee, is hereby authorized to execute a contract, and any amendments thereto, with St. John Fisher University Wegmans School of Pharmacy, for support of the Public Health Pharmacy Fellowship Program at the Monroe County Department of Public Health in an amount not to exceed \$34,000 for the period of July 1, 2022 through June 30, 2023, with the option to renew for one (1) additional year at the rate of \$34,000 annually.

Section 2. Funding for this contract is included in the 2022 operating budget of the Department of Public Health, general fund 9001, funds center 5801010000, Public Health Commissioner, and will be requested in future years' budgets.

Section 3. This resolution shall take effect in accordance with Section C2-7 of the Monroe County Charter.

Human Services Committee; August 23, 2022 - CV: 8-0  
Ways and Means Committee; August 23, 2022 - CV: 10-0  
File No. 22-0262

ADOPTION: Date: September 13, 2022      Vote: 29-0

ACTION BY THE COUNTY EXECUTIVE

APPROVED: ✓      VETOED: \_\_\_\_\_

SIGNATURE: *Calvin Bell*      DATE: 9/23/2022

EFFECTIVE DATE OF RESOLUTION: 9/23/2022

By Legislators Milne and Delehanty

Intro. No. 301

RESOLUTION NO. 250 OF 2022

**ACCEPTING GRANT FROM NEW YORK STATE DEPARTMENT OF HEALTH FOR BEACH MONITORING AND NOTIFICATION PROGRAM F/K/A BEACH ACT PROGRAM**

BE IT RESOLVED BY THE LEGISLATURE OF THE COUNTY OF MONROE, as follows:

Section 1. The County Executive, or his designee, is hereby authorized to accept a grant in an amount not to exceed \$25,000 from, and to execute a contract and any amendments thereto with, the New York State Department of Health for the Beach Monitoring and Notification Program, formerly known as the Beach Act Program, for the period of October 1, 2021 through September 30, 2026.

Section 2. The 2022 operating budget of the Department of Public Health is hereby amended by appropriating the sum of \$5,000 into fund 9300, funds center 5806010000, Environmental Health Administration.

Section 3. The County Executive is hereby authorized to appropriate any subsequent years of the grant award in accordance with the grant terms, to reappropriate any unencumbered balances during the grant period according to the grantor requirements, and to make any necessary funding modifications within the grant guidelines to meet contractual commitments.

Section 4. Should funding of this program be modified or terminated for any reason, the County Executive is hereby authorized to terminate or modify the program and, where applicable, to terminate or abolish some or all positions funded under such program. Any termination or abolishment of positions shall be in accordance with New York State Civil Service Law and, when applicable, the terms of any labor agreement affecting such positions.

Section 5. This resolution shall take effect in accordance with Section C2-7 of the Monroe County Charter.

Human Services Committee; August 23, 2022 - CV: 8-0  
Ways and Means Committee; August 23, 2022 - CV: 10-0  
File No. 22-0263

ADOPTION: Date: September 13, 2022                      Vote: 29-0

ACTION BY THE COUNTY EXECUTIVE

APPROVED: ✓                      VETOED: \_\_\_\_\_

SIGNATURE: *Cedar Belle*                      DATE: 9/23/2022

EFFECTIVE DATE OF RESOLUTION: 9/23/2022

By Legislators Milne and Delehanty

Intro. No. 302

RESOLUTION NO. 251 OF 2022

**ACCEPTING GRANT FROM HEALTH RESEARCH, INC. FOR OVERDOSE DATA TO ACTION PROGRAM**

BE IT RESOLVED BY THE LEGISLATURE OF THE COUNTY OF MONROE, as follows:

Section 1. The County Executive, or his designee, is hereby authorized to accept a grant in an amount not to exceed \$172,000 from, and to execute a contract and any amendments thereto with, Health Research, Inc. for the Overdose Data to Action Program for the period of September 1, 2022 through August 31, 2023.

Section 2. The 2022 operating budget of the Department of Public Health is hereby amended by appropriating the sum of \$72,000 into general fund 9300, funds center 5809010000, Epidemiology and Disease Control.

Section 3. The County Executive, or his designee, is hereby authorized to appropriate up to \$100,000 in additional restricted New York State Department of Health emergency placeholder funding upon approval by New York State.

Section 4. The County Executive is hereby authorized to appropriate any subsequent years of the grant award in accordance with the grant terms, to reappropriate any unencumbered balances during the grant period according to the grantor requirements, and to make any necessary funding modifications within the grant guidelines to meet contractual commitments.

Section 5. Should funding of this program be modified or terminated for any reason, the County Executive is hereby authorized to terminate or modify the program and, where applicable, to terminate or abolish some or all positions funded under such program. Any termination or abolishment of positions shall be in accordance with New York State Civil Service Law and, when applicable, the terms of any labor agreement affecting such positions.

Section 6. This resolution shall take effect in accordance with Section C2-7 of the Monroe County Charter.

Human Services Committee; August 23, 2022 - CV: 8-0  
Ways and Means Committee; August 23, 2022 - CV: 10-0  
File No. 22-0264

ADOPTION: Date: September 13, 2022      Vote: 29-0

ACTION BY THE COUNTY EXECUTIVE

APPROVED: ✓      VETOED: \_\_\_\_\_  
SIGNATURE: Adrian Bell      DATE: 9/23/2022  
EFFECTIVE DATE OF RESOLUTION: 9/23/2022

By Legislators Dondorfer and Delehanty

Intro. No. 303

RESOLUTION NO. 252 OF 2022

**ACCEPTING GRANT FROM UNITED STATES DEPARTMENT OF JUSTICE, OFFICE OF JUSTICE PROGRAMS, FOR 2021 DNA CAPACITY ENHANCEMENT PROGRAM**

BE IT RESOLVED BY THE LEGISLATURE OF THE COUNTY OF MONROE, as follows:

Section 1. The County Executive, or his designee, is hereby authorized to accept a \$436,734 grant from, and to execute a contract and any amendments thereto with, the United States Department of Justice, Office of Justice Programs for the 2021 DNA Capacity Enhancement Program for the period of October 1, 2021 through September 30, 2023.

Section 2. The 2022 operating budget of the Monroe County Department of Public Safety is hereby amended by appropriating the sum of \$436,734 into general fund 9300, funds center 2408040100, Monroe County Crime Laboratory.

Section 3. The County Executive is hereby authorized to appropriate any subsequent years of the grant award in accordance with the grant terms, to reappropriate any unencumbered balances during the grant period according to the grantor requirements, and to make any necessary funding modifications within the grant guidelines to meet contractual commitments.

Section 4. Should funding of this program be modified or terminated for any reason, the County Executive is hereby authorized to terminate or modify the program and, where applicable, to terminate or abolish some or all positions funded under such program. Any termination or abolishment of positions shall be in accordance with New York State Civil Service Law and, when applicable, the terms of any labor agreement affecting such positions.

Section 5. This resolution shall take effect in accordance with Section C2-7 of the Monroe County Charter.

Public Safety Committee; August 23, 2022 - CV: 7-0  
Ways and Means Committee; August 23, 2022 - CV: 10-0  
File No. 22-0265

ADOPTION: Date: September 13, 2022      Vote: 29-0

ACTION BY THE COUNTY EXECUTIVE

APPROVED:       VETOED: \_\_\_\_\_

SIGNATURE:       DATE: 9/23/2022

EFFECTIVE DATE OF RESOLUTION: 9/23/2022

By Legislators McCabe and Delehanty

Intro. No. 304

RESOLUTION NO. 253 OF 2022

**AUTHORIZING CONTRACT WITH CHRISTA CONSTRUCTION, LLC FOR CONSTRUCTION MANAGEMENT SERVICES FOR FRONTIER FIELD SEATING & CAULKING PROJECT AND FACILITY & PATRON IMPROVEMENTS PROJECT**

BE IT RESOLVED BY THE LEGISLATURE OF THE COUNTY OF MONROE, as follows:

Section 1. The County Executive, or his designee, is hereby authorized to execute a contract with Christa Construction, LLC, in the amount of \$755,007 for construction management services for the Frontier Field Seating & Caulking Project and Facility & Patron Improvements Project, and any amendments necessary to complete the projects within the total capital fund(s) appropriation.

Section 2. Funding for this contract, consistent with authorized uses, is included in capital funds 2027, 2044, and any capital fund(s) created for the same intended purpose.

Section 3. This resolution shall take effect in accordance with Section C2-7 of the Monroe County Charter.

Environment & Public Works Committee; August 23, 2022 - CV: 7-0

Ways and Means Committee; August 23, 2022 - CV: 10-0

File No. 22-0266

ADOPTION: Date: September 13, 2022                      Vote: 29-0

ACTION BY THE COUNTY EXECUTIVE

APPROVED: ✓                      VETOED: \_\_\_\_\_  
SIGNATURE: Adel Belk                      DATE: 9/23/2022  
EFFECTIVE DATE OF RESOLUTION: 9/23/2022

By Legislators Hebert, Dondorfer and Delehanty

Intro. No. 305

RESOLUTION NO. 254 OF 2022

**AUTHORIZING INTERMUNICIPAL AGREEMENT WITH CITY OF ROCHESTER PERMITTING ROCHESTER POLICE DEPARTMENT TO UTILIZE MONROE COUNTY SHERIFF'S OFFICE'S EXPLOSIVES STORAGE BUNKER LOCATED AT 145 PAUL ROAD IN TOWN OF CHILI TO HOUSE ITS EXPLOSIVES AND EXPLOSIVES EVIDENCE**

BE IT RESOLVED BY THE LEGISLATURE OF THE COUNTY OF MONROE, as follows:

Section 1. The County Executive, or his designee, is hereby authorized to enter into an intermunicipal agreement, and any amendments thereto, with the City of Rochester, permitting the Rochester Police Department to utilize the Monroe County Sheriff's Office's Explosives Storage Bunker located at 145 Paul Road in the Town of Chili to house its explosives and explosives evidence for the period of October 1, 2022 through September 30, 2023, with the option to renew for three (3) additional one-year terms.

Section 2. This resolution shall take effect in accordance with Section C2-7 of the Monroe County Charter.

Intergovernmental Relations Committee; August 22, 2022 - CV: 4-0  
Public Safety Committee; August 23, 2022 - CV: 7-0  
Ways and Means Committee; August 23, 2022 - CV: 10-0  
File No. 22-0268

ADOPTION: Date: September 13, 2022                      Vote: 29-0

ACTION BY THE COUNTY EXECUTIVE

APPROVED: ✓                      VETOED: \_\_\_\_\_

SIGNATURE: Orday Zello                      DATE: 9/23/2022

EFFECTIVE DATE OF RESOLUTION: 9/23/2022

By Legislators McCabe and Johns

Intro. No. 306

RESOLUTION NO. 255 OF 2022

**CLASSIFICATION OF ACTION AND DETERMINATION OF SIGNIFICANCE PURSUANT TO STATE ENVIRONMENTAL QUALITY REVIEW ACT FOR CONSTRUCTION OF PLAYGROUNDS AT POWDER MILLS PARK AND ONTARIO BEACH PARK**

BE IT RESOLVED BY THE LEGISLATURE OF THE COUNTY OF MONROE, as follows:

Section 1. The Monroe County Legislature determines that the construction of these playgrounds is an Unlisted action.

Section 2. The Monroe County Legislature has reviewed and considered the Short Environmental Assessment Form dated July 15, 2022 and has considered the potential environmental impacts of the construction of these playgrounds pursuant to the requirements of State Environmental Quality Review Act and has found that the proposed action will not result in any significant adverse environmental impacts. The Monroe County Legislature hereby issues and adopts the Negative Declaration attached hereto and made a part hereof and determines that an environmental impact statement is not required.

Section 3. The County Executive, or his designee, is hereby authorized to take such actions to comply with the requirements of the State Environmental Quality Review Act, including without limitation, the execution of documents and the filing, distribution, and publication of the documents required under the State Environmental Quality Review Act, and any other actions to implement the intent of this resolution.

Section 4. This resolution shall take effect in accordance with Section C2-7 of the Monroe County Charter.

Environment and Public Works Committee; August 22, 2022 - CV: 7-0  
File No. 22-0269

ADOPTION: Date: September 13, 2022                      Vote: 29-0

ACTION BY THE COUNTY EXECUTIVE

APPROVED: ✓                      VETOED: \_\_\_\_\_

SIGNATURE: Orlando Bellis                      DATE: 9/23/2022

EFFECTIVE DATE OF RESOLUTION: 9/23/2022

## Short Environmental Assessment Form

### Part 1 - Project Information

#### Instructions for Completing

Part 1 - Project Information. The applicant or project sponsor is responsible for the completion of Part 1. Responses become part of the application for approval or funding, are subject to public review, and may be subject to further verification. Complete Part 1 based on information currently available. If additional research or investigation would be needed to fully respond to any item, please answer as thoroughly as possible based on current information.

Complete all items in Part 1. You may also provide any additional information which you believe will be needed by or useful to the lead agency; attach additional pages as necessary to supplement any item.

<b>Part 1 - Project and Sponsor Information</b>			
Monroe County Installation of New Playgrounds.			
Name of Action or Project: Installation of new playground at Powder Mills Park and Ontario Beach Park			
Project Location (describe, and attach a location map): The Project is located in two existing Monroe County Parks, Powder Mills Park and Ontario Beach Park.			
Brief Description of Proposed Action: The project consists of two locations, Ontario Beach Park and Powder Mills Park. At Ontario Beach Park a proposed new playground feature would be constructed immediately south and west of the existing playground feature. See attached Mapping. This playground feature is intended to be an ADA accessible attraction, with accessible poured in place surfaces.  Also within the the scope of this project, the County would upgrade the existing playground feature constructed at Powder Mills Park. The existing playground located adjacent to the ski lift off of Woolston Rd. The existing playground at Powder Mills is at least 15 years old and is showing signs of deterioration. An upgrade at this location would be a significant addition to this highly utilized park. The existing playground would be demolished and the new playground would be installed in the same footprint.			
Name of Applicant or Sponsor: Monroe County - Robert W. Kiley, Deputy Director		Telephone: 585-753-7279	
Address: 171 Reservoir Rd		E-Mail: robertkiley@monroecounty.gov	
City/PO: Rochester	State: NY	Zip Code: 14620	
1. Does the proposed action only involve the legislative adoption of a plan, local law, ordinance, administrative rule, or regulation? If Yes, attach a narrative description of the intent of the proposed action and the environmental resources that may be affected in the municipality and proceed to Part 2. If no, continue to question 2		NO	YES
		<input checked="" type="checkbox"/>	<input type="checkbox"/>
2. Does the proposed action require a permit, approval or funding from any other government Agency? If Yes, list agency(s) name and permit or approval:		NO	YES
		<input checked="" type="checkbox"/>	<input type="checkbox"/>
3. a. Total acreage of the site of the proposed action?		0.60 acres	
b. Total acreage to be physically disturbed?		0.30 acres	
c. Total acreage (project site and any contiguous properties) owned or controlled by the applicant or project sponsor?		448.21 acres	
4. Check all land uses that occur on, are adjoining or near the proposed action			
<input type="checkbox"/> Urban <input type="checkbox"/> Rural (non-agriculture) <input type="checkbox"/> Industrial <input type="checkbox"/> Commercial <input type="checkbox"/> Residential (suburban) <input type="checkbox"/> Forest <input type="checkbox"/> Agriculture <input type="checkbox"/> Aquatic <input type="checkbox"/> Other(Specify). <input checked="" type="checkbox"/> Parkland			



5. Is the proposed action, _____			
a. A permitted use under the zoning regulations?	NO	YES	N/A
	<input type="checkbox"/>	<input checked="" type="checkbox"/>	<input type="checkbox"/>
b. Consistent with the adopted comprehensive plan?			
	<input type="checkbox"/>	<input checked="" type="checkbox"/>	<input type="checkbox"/>
6. Is the proposed action consistent with the predominant character of the existing built or natural landscape?			
	NO	YES	
	<input type="checkbox"/>	<input checked="" type="checkbox"/>	
7. Is the site of the proposed action located in, or does it adjoin, a state listed Critical Environmental Area? <small>NYS: In the vicinity of a freshwater wetland and near natural communities with high quality occurrence types.</small> <small>If Yes, identify: City of Rochester 1986: Listed as an environmentally sensitive area</small>			
	NO	YES	
	<input type="checkbox"/>	<input checked="" type="checkbox"/>	
8. a. Will the proposed action result in a substantial increase in traffic above present levels?			
	NO	YES	
	<input checked="" type="checkbox"/>	<input type="checkbox"/>	
b. Are public transportation services available at or near the site of the proposed action?			
	<input type="checkbox"/>	<input checked="" type="checkbox"/>	
c. Are any pedestrian accommodations or bicycle routes available on or near the site of the proposed action?			
	<input type="checkbox"/>	<input checked="" type="checkbox"/>	
9. Does the proposed action meet or exceed the state energy code requirements?			
	NO	YES	
If the proposed action will exceed requirements, describe design features and technologies:			
N/A			
	<input type="checkbox"/>	<input type="checkbox"/>	
10. Will the proposed action connect to an existing public/private water supply?			
	NO	YES	
If No, describe method for providing potable water: _____			
N/A			
	<input type="checkbox"/>	<input type="checkbox"/>	
11. Will the proposed action connect to existing wastewater utilities?			
	NO	YES	
If No, describe method for providing wastewater treatment: _____			
N/A			
	<input type="checkbox"/>	<input type="checkbox"/>	
12. a. Does the project site contain, or is it substantially contiguous to, a building, archaeological site, or district which is listed on the National or State Register of Historic Places, or that has been determined by the Commissioner of the NYS Office of Parks, Recreation and Historic Preservation to be eligible for listing on the State Register of Historic Places? <small>Ontario Beach Park, 1/28/2017</small>			
	NO	YES	
	<input type="checkbox"/>	<input checked="" type="checkbox"/>	
b. Is the project site, or any portion of it, located in or adjacent to an area designated as sensitive for archaeological sites on the NY State Historic Preservation Office (SHPO) archaeological site inventory?			
	<input type="checkbox"/>	<input checked="" type="checkbox"/>	
13. a. Does any portion of the site of the proposed action, or lands adjoining the proposed action, contain wetlands or other waterbodies regulated by a federal, state or local agency?			
	NO	YES	
	<input checked="" type="checkbox"/>	<input type="checkbox"/>	
b. Would the proposed action physically alter, or encroach into, any existing wetland or waterbody?			
	<input checked="" type="checkbox"/>	<input type="checkbox"/>	
If Yes, identify the wetland or waterbody and extent of alterations in square feet or acres: _____			
_____			
_____			



Agency Use Only (If applicable)

Project:

Date:

**Short Environmental Assessment Form  
Part 2 - Impact Assessment**

Part 2 is to be completed by the Lead Agency.

Answer all of the following questions in Part 2 using the information contained in Part 1 and other materials submitted by the project sponsor or otherwise available to the reviewer. When answering the questions the reviewer should be guided by the concept "Have my responses been reasonable considering the scale and context of the proposed action?"

	No, or small impact may occur	Moderate to large impact may occur
1. Will the proposed action create a material conflict with an adopted land use plan or zoning regulations?	<input checked="" type="checkbox"/>	<input type="checkbox"/>
2. Will the proposed action result in a change in the use or intensity of use of land?	<input checked="" type="checkbox"/>	<input type="checkbox"/>
3. Will the proposed action impair the character or quality of the existing community?	<input checked="" type="checkbox"/>	<input type="checkbox"/>
4. Will the proposed action have an impact on the environmental characteristics that caused the establishment of a Critical Environmental Area (CEA)?	<input checked="" type="checkbox"/>	<input type="checkbox"/>
5. Will the proposed action result in an adverse change in the existing level of traffic or affect existing infrastructure for mass transit, biking or walkway?	<input checked="" type="checkbox"/>	<input type="checkbox"/>
6. Will the proposed action cause an increase in the use of energy and it fails to incorporate reasonably available energy conservation or renewable energy opportunities?	<input checked="" type="checkbox"/>	<input type="checkbox"/>
7. Will the proposed action impact existing: a. public / private water supplies? b. public / private wastewater treatment utilities?	<input checked="" type="checkbox"/> <input checked="" type="checkbox"/>	<input type="checkbox"/> <input type="checkbox"/>
8. Will the proposed action impair the character or quality of important historic, archaeological, architectural or aesthetic resources?	<input checked="" type="checkbox"/>	<input type="checkbox"/>
9. Will the proposed action result in an adverse change to natural resources (e.g., wetlands, waterbodies, groundwater, air quality, flora and fauna)?	<input checked="" type="checkbox"/>	<input type="checkbox"/>
10. Will the proposed action result in an increase in the potential for erosion, flooding or drainage problems?	<input checked="" type="checkbox"/>	<input type="checkbox"/>
11. Will the proposed action create a hazard to environmental resources or human health?	<input checked="" type="checkbox"/>	<input type="checkbox"/>

**PRINT FORM**

Agency Use Only (If applicable)

Project:

Date:

### Short Environmental Assessment Form Part 3 Determination of Significance

For every question in Part 2 that was answered "moderate to large impact may occur", or if there is a need to explain why a particular element of the proposed action may or will not result in a significant adverse environmental impact, please complete Part 3. Part 3 should, in sufficient detail, identify the impact, including any measures or design elements that have been included by the project sponsor to avoid or reduce impacts. Part 3 should also explain how the lead agency determined that the impact may or will not be significant. Each potential impact should be assessed considering its setting, probability of occurring, duration, irreversibility, geographic scope and magnitude. Also consider the potential for short-term, long-term and cumulative impacts.

Ontario Beach Park. The existing location at Ontario Beach is a gently graded / relatively flat grassed area utilized as a passive recreational area. Use of this area for increased recreational purposes would occur on MB hydric soils. Earthen disturbances during construction would be less than 0.30 acres and erosion and sediment controls would be utilized as needed during construction. As soil erosion and sedimentation controls would be utilized, there are no significant impacts anticipated.

The project would not result in additional stormwater runoff entering an stormwater sewer system with any stormwater runoff being directed to grassed areas adjacent to the playground feature. The project is within the 100 year floodplain for Lake Ontario, however there are no significant impacts to flooding as a result of this project. In 1988, the City of Rochester designated the area as a critical environmental area, noting that it is a environmentally sensitive area. The NYS-DEC Environmental Resource Mapper was reviewed and no threatened or endanger species were mapped within the project area

Powder Mills Park. The existing location at Powder Mills Park is a playground feature adjacent to the ski hill off of Woolston Rd. The existing playground at Powder Mills is at least 15 years old and would be demolished with the new playground being installed in the same footprint. Earthen disturbances during construction would be less than 0.20 acres and erosion and sediment controls would be utilized as needed during construction. As soil erosion and sedimentation controls would be utilized, there are no significant impacts anticipated. The existing area is already developed as a playground, with no additional impervious surfaces being added and thus there would be no significant impact to local waterways. The NYS-DEC Environmental Resource Mapper was reviewed and this location is near rare/endangered species, is within 500 feet of the New York State Wetlands, nearby natural communities with high quality occurrence types were noted. As the project does modify the size / nature of the playground, no significant adverse impact would occur.

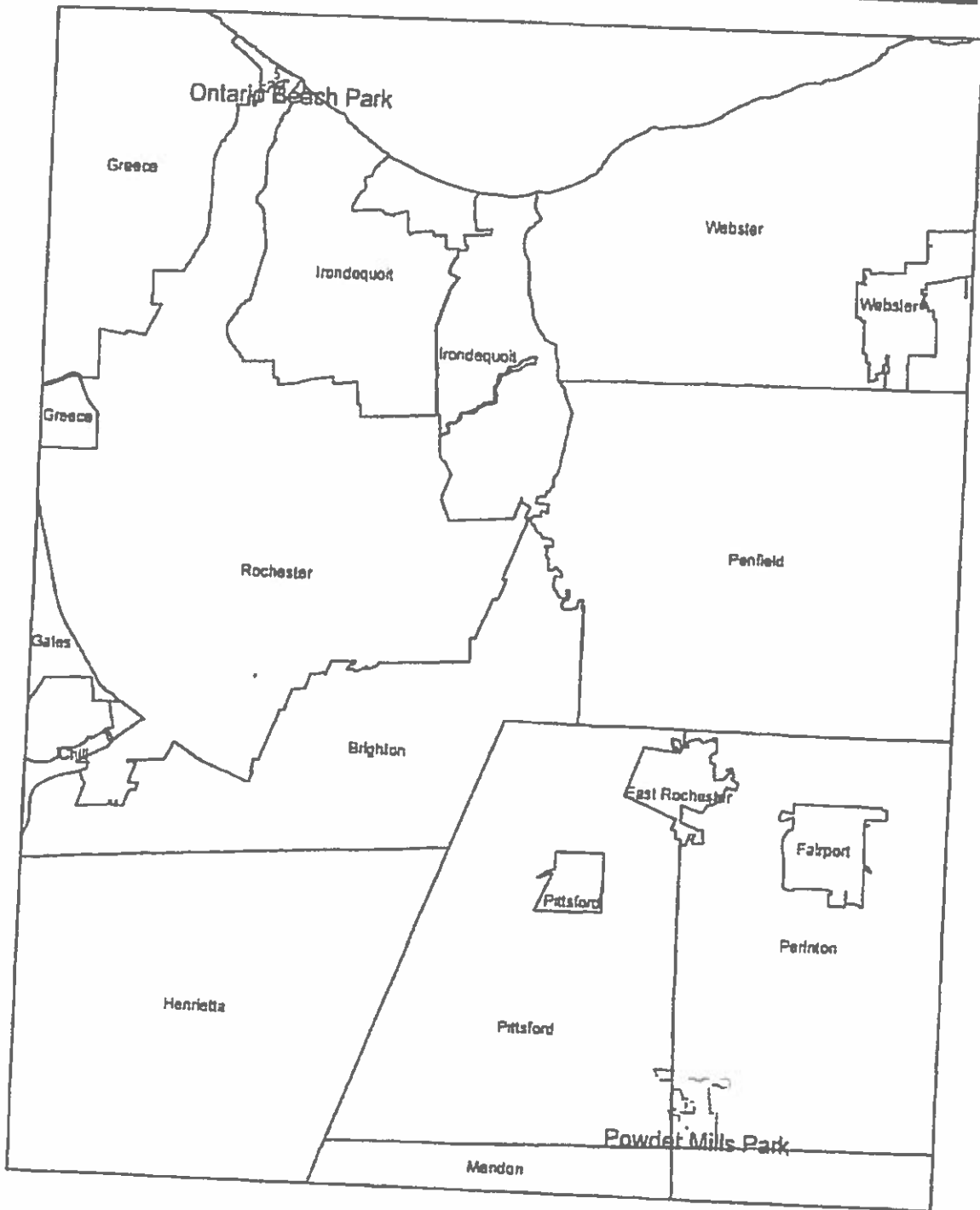
Check this box if you have determined, based on the information and analysis above, and any supporting documentation, that the proposed action may result in one or more potentially large or significant adverse impacts and an environmental impact statement is required.

Check this box if you have determined, based on the information and analysis above, and any supporting documentation, that the proposed action will not result in any significant adverse environmental impacts.

Monroe County \_\_\_\_\_ 7-15-2022 9/23/2022  
 Name of Lead Agency \_\_\_\_\_ Date  
 Adam J. Bello \_\_\_\_\_ County Executive  
 Print or Type Name of Responsible Officer in Lead Agency \_\_\_\_\_ Title of Responsible Officer  
Adam J. Bello \_\_\_\_\_  
 Signature of Responsible Officer in Lead Agency \_\_\_\_\_ Signature of Preparer (if different from Responsible Officer)

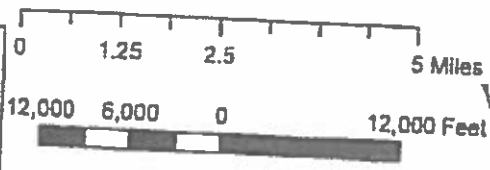
PRINT FORM

# Monroe County Playground Installations



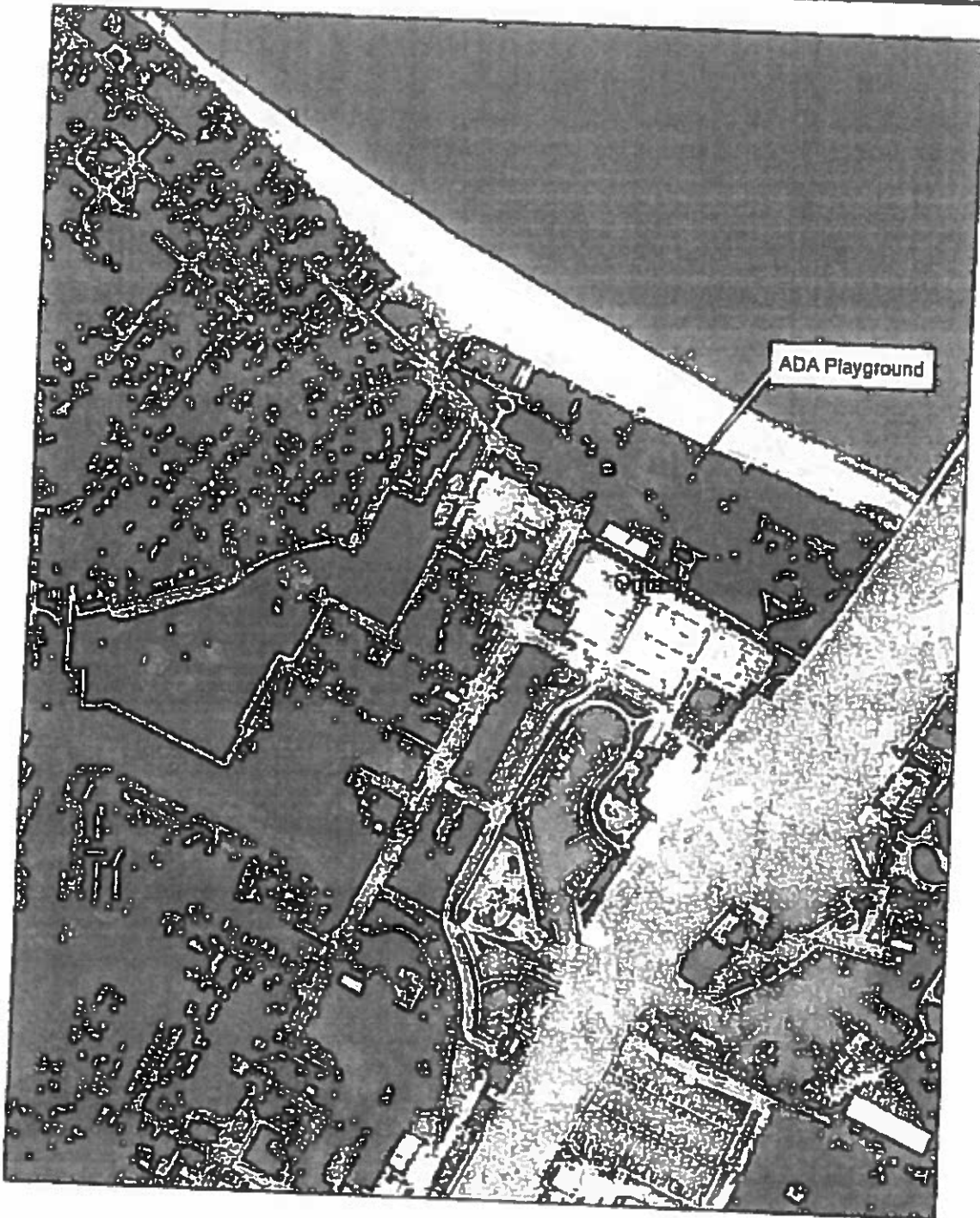
**Legend**

- Monroe County Playground Upgrades
- MCGIS.BASE\_Towns\_Villages



N  
W E  
S  
RWK  
7.15.22

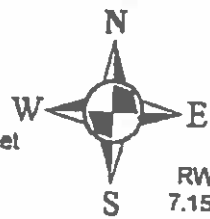
# Monroe County Ontario Beach Playground



**Legend**  
Monroe County Playground Upgrades

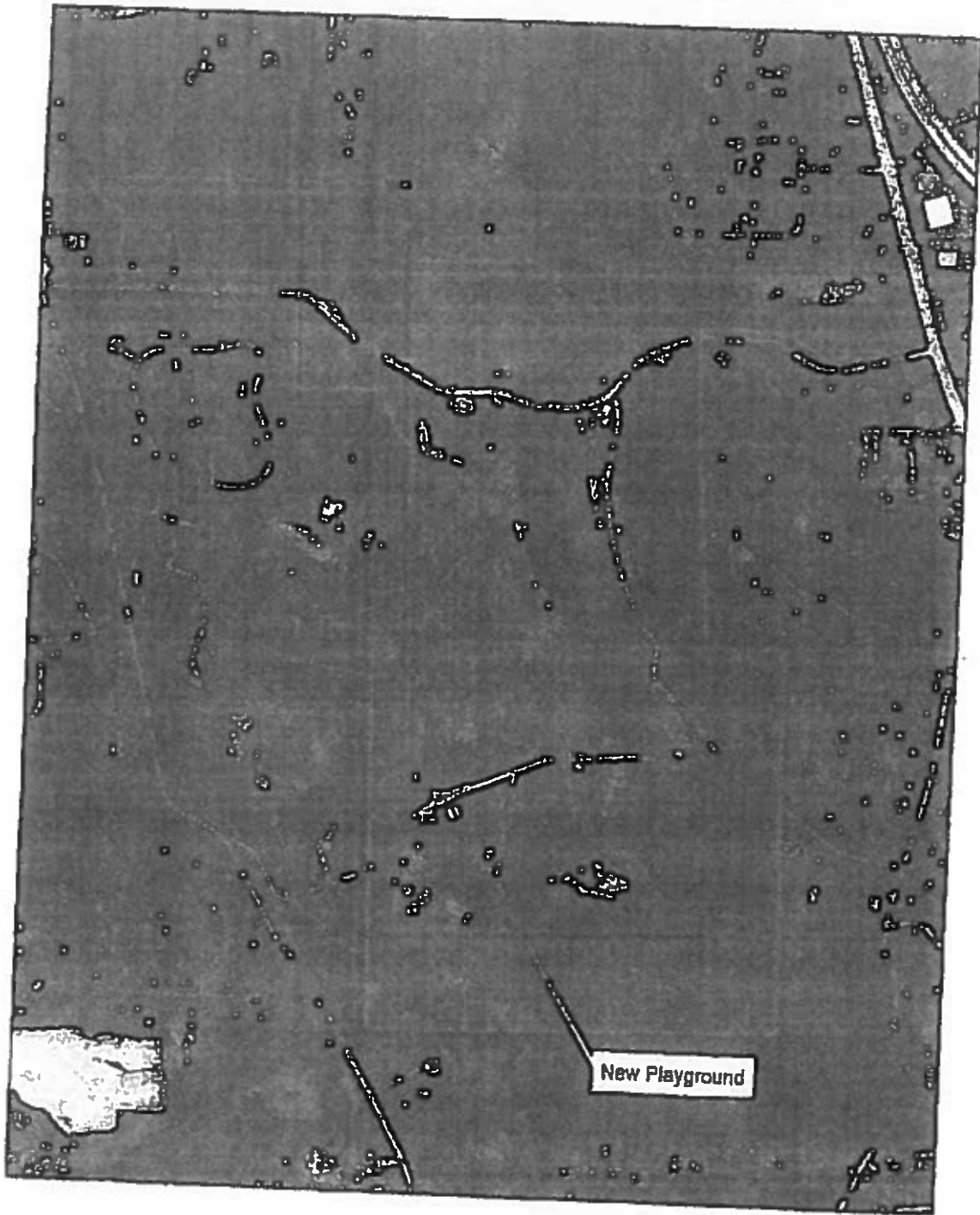
0 0.05 0.1 0.2 Miles

640 320 0 640 Feet

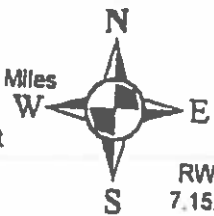
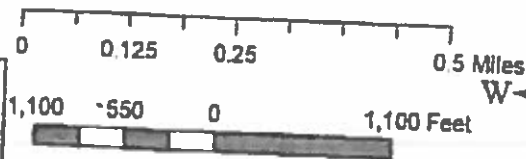


RWK  
7.15.22

# Powder Mills Park Playground

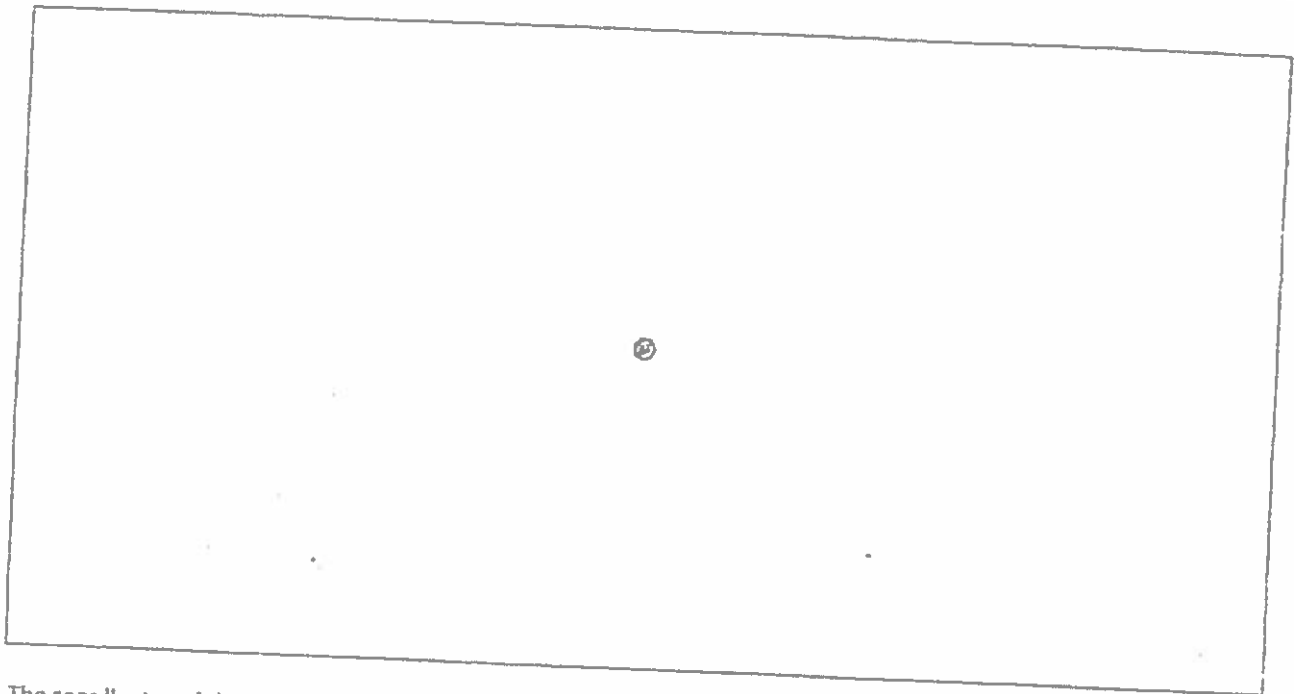


**Legend**  
Monroe County Playground Upgrades



RWK  
7.15.22

# Environmental Resource Mapper



The coordinates of the point you clicked on are:

UTM 18	Easting: 297829.87648605474	Northing: 4768121 872307665
Longitude/Latitude	Longitude: -77.48187470689196	Latitude: 43 038889478881835

The approximate address of the point you clicked on is:  
144-194 Woolston Rd, Pittsford, New York, 14534

County: Monroe  
Town: Perinton  
USGS Quad: FAIRPORT

This location is in the vicinity of one or more Regulated Freshwater Wetlands

Natural Community Name: Red maple-tamarack peat swamp  
Location: Powder Mills Kettle and Kame  
Significance: High Quality Occurrence of Rare Community Type

Natural Community Name: Rich graminoid fen  
Location: Powder Mills Kettle and Kame  
Significance: High Quality Occurrence of Rare Community Type

Natural Community Name: Oak openings  
Location: Powder Mills Kettle and Kame



Environmental Assessment Report

Woolston Rd

Project Name  
Parcel Address 140 Park Rd  
Tax Parcel ID # Pittsford 14534  
193.01-1-31  
 Sewer Service SERVICED BY  
 Water Service SERVICED BY  
Acreage 448.1  
Owner Name County of Monroe  
Latitude N/A  
Longitude N/A  
Census Tract 117.04 TAZ 3605600000170

Agricultural District

Western Agricultural District

Eastern Agricultural District

Soils Type Ee

Hydric Soils on Site?

Steep Slope

Aquifer on Site

Type confined

Aquifer near Site

Type N/A

Stream on Site?

Protected stream on site?

Non-Protected stream on site?

Name of Stream. N/A

Stream Classification N/A

Within 500' of Barge Canal?

Drainage Basin

Basin Name: Irondequoit Creek

Adjacent to County Park?

Name of Park: Powder Mill Park

Pedestrian or bike routes on site?

Trail Use. N/A

Site within half mile of bus route?

Site within NYS DEC Wetland?

Type N/A

Site within 100' of NYSDEC Wetland? Type PR-17

Federal Wetland Type N/A

100 Year Floodplain

500 Year Floodplain

Floodway

Coastal Erosion Area

CEA on site?

CEA Name: N/A

Basis for Designation: N/A

Designating Agency: N/A

Date of Designation: N/A

CEA adjacent to site?

CEA Name: N/A

Basis for Designation: N/A

Designating Agency: N/A

Date of Designation: N/A

Woodlot within site?

Hazardous Waste Site on site?

Is it a Remediation Site?

Name of Hazardous Waste Site: N/A

Type of waste on site: N/A

Site adjacent to Hazardous Waste Site?

Name of Hazardous Waste Site N/A

Type of waste on site N/A

Within 2000' of Remediation Site?

Site Name N/A

Type of waste on site N/A

National Historic Area on site?

Name of Site N/A

National Historic Area adjacent to site?

Name of Site N/A

Natural Community on site?

Name of Community N/A

Site within airport boundary?

Site within one mile of airport?

Site within seven miles of airport?

Site within RPZ?

Site within Noise Impact Area?

Fire District Name Bushnell's Basin Fire Protection District

EMS Service Area Perinton Volunteer Ambulance

Police Service Area: Monroe County Sheriff

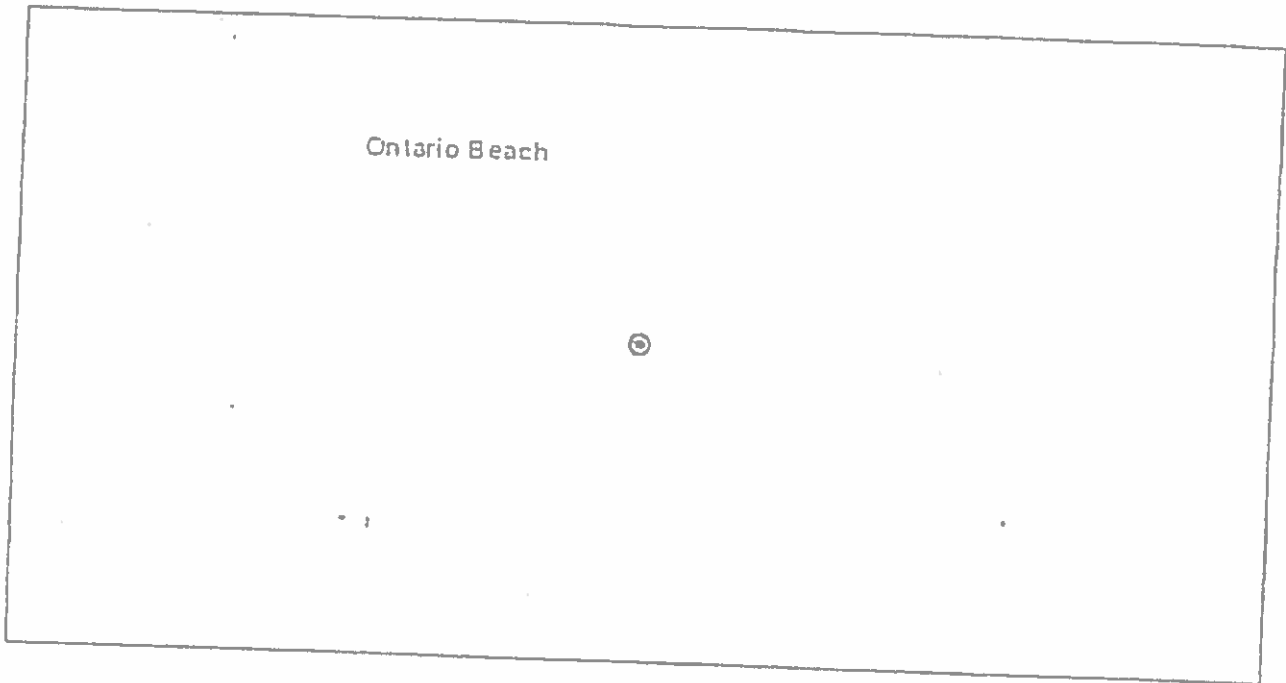
School District: PITTSFORD

Within 500' of Municipal Boundary? Municipality N/A

NYS Historic Area: West Erie Canal Corridor



# Environmental Resource Mapper



The coordinates of the point you clicked on are:

UTM 18	Easting: 288333 1603547541	Northing: 4792798.780676199
Longitude/Latitude	Longitude: -77.60776907530247	Latitude: 43.25828520721888

The approximate address of the point you clicked on is:  
4788-4798 Lake Ave, Rochester, New York, 14612

County: Monroe  
City: Rochester  
USGS Quad: ROCHESTER EAST DEN

If your project or action is within or near an area with a rare animal, a permit may be required if the species is listed as endangered or threatened and the department determines the action may be harmful to the species or its habitat.

If your project or action is within or near an area with rare plants and/or significant natural communities, the environmental impacts may need to be addressed.


The presence of a unique geological feature or landform near a project, unto itself, does not trigger a requirement for a NYS DEC permit. Readers are advised, however, that there is the chance that a unique feature may also show in another data layer (ie. a wetland) and thus be subject to permit jurisdiction

Please refer to the "Need a Permit?" tab for permit information or other authorizations regarding these natural resources

Disclaimer: If you are considering a project or action in, or near, a wetland or a stream, a NYS DEC permit may be required. The Environmental Resources Mapper does not show all natural resources which are regulated by NYS DEC, and for which permits from NYS DEC are required. For example, Regulated Tidal Wetlands, and Wild, Scenic, and Recreational Rivers, are currently not included on the maps.

Ontario Beach

Environmental Assessment Report



Project Name  
Parcel Address 50 Beach Ave  
Tax Parcel ID # Rochester 14412  
047.47-1-8  
 Sewer Service SERVICED BY  
 Water Service SERVICED BY  
Acreage 14.48  
Owner Name City Of Rochester  
Latitude N/A  
Longitude N/A  
Census Tract 86 TAZ 360650000085

Agricultural District

Western Agricultural District

Eastern Agricultural District

Soils Type Mb

Hydric Soils on Site?

Steep Slope

Aquifer on Site

Type: N/A

Aquifer near Site

Type: N/A

Stream on Site?

Protected stream on site?

Non-Protected stream on site?

Name of Stream N/A

Stream Classification N/A

Within 500' of Barge Canal?

Drainage Basin

Basin Name: Genesee River

Adjacent to County Park?

Name of Park

Ontario Beach  
Park

Pedestrian or bike routes on site?

Traffic Use N/A

Site within half mile of bus route?

Site within NYS DEC Wetland?

Type

N/A



Site within 100' of NYSDEC Wetland? Type N/A

Federal Wetland Type N/A

100 Year Floodplain

500 Year Floodplain

Floodway

Coastal Erosion Area

CEA on site?

CEA Name: Not named

Basis for Designation Environmentally sensitive

Designating Agency Rochester, City of

Date of Designation 3-14-86

CEA on site?

CEA Name: Not named

Basis for Designation Environmentally sensitive

Designating Agency Rochester, City of

Date of Designation 3-14-86

CEA adjacent to site?

CEA Name N/A

Basis for Designation N/A

Designating Agency N/A

Date of Designation N/A

Woodlot within site?

Hazardous Waste Site on site?

Is it a Remediation Site?

Name of Hazardous Waste Site N/A

Type of waste on site N/A

Site adjacent to Hazardous Waste Site?

Name of Hazardous Waste Site N/A

Type of waste on site N/A

Within 2000' of Remediation Site?

Site Name: N/A

Type of waste on site N/A

National Historic Area on site?

Name of Site N/A

National Historic Area adjacent to site?

Name of Site: N/A

Natural Community on site?

Name of Community N/A

Site within airport boundary?

Site within one mile of airport?

Site within seven miles of airport?

Site within RPZ?

Site within Noise Impact Area?

Fire District Name: City of Rochester



By Legislators McCabe and Johns

Intro. No. 307

RESOLUTION NO. 256 OF 2022

**CLASSIFICATION OF ACTION, DESIGNATION OF INTENT TO SERVE AS LEAD AGENCY, AND DETERMINATION OF SIGNIFICANCE PURSUANT TO STATE ENVIRONMENTAL QUALITY REVIEW ACT FOR CREATION OF AN ADA ACCESSIBLE CANOE AND KAYAK LAUNCH AT CHURCHVILLE PARK**

BE IT RESOLVED BY THE LEGISLATURE OF THE COUNTY OF MONROE, as follows:

Section 1. The Monroe County Legislature determines that the creation of an ADA accessible canoe and kayak launch at Churchville Park is an Unlisted action.

Section 2. Monroe County is hereby designated as Lead Agency for a coordinated review of the project.

Section 3. The Monroe County Legislature has reviewed and considered the Short Environmental Assessment Form dated July 18, 2022 and has considered the potential environmental impacts of the creation of an ADA accessible canoe and kayak launch pursuant to the requirements of State Environmental Quality Review Act and has found that the proposed action will not result in any significant adverse environmental impacts. The Monroe County Legislature hereby issues and adopts the Negative Declaration attached hereto and made a part hereof and determines that an environmental impact statement is not required.

Section 4. The County Executive, or his designee, is hereby authorized to take such actions to comply with the requirements of the State Environmental Quality Review Act, including without limitation, the execution of documents and the filing, distribution, and publication of the documents required under the State Environmental Quality Review Act, and any other actions to implement the intent of this resolution.

Section 5. This resolution shall take effect in accordance with Section C2-7 of the Monroe County Charter.

Environment and Public Works Committee; August 22, 2022 - CV: 7-0  
File No. 22-0270

ADOPTION: Date: September 13, 2022      Vote: 29-0

ACTION BY THE COUNTY EXECUTIVE

APPROVED: ✓      VETOED: \_\_\_\_\_  
SIGNATURE: Adrian Belts      DATE: 9/23/2022

EFFECTIVE DATE OF RESOLUTION: 9/23/2022

## Short Environmental Assessment Form

### Part 1 - Project Information

#### Instructions for Completing

Part 1 - Project Information. The applicant or project sponsor is responsible for the completion of Part 1. Responses become part of the application for approval or funding, are subject to public review, and may be subject to further verification. Complete Part 1 based on information currently available. If additional research or investigation would be needed to fully respond to any item, please answer as thoroughly as possible based on current information.

Complete all items in Part 1. You may also provide any additional information which you believe will be needed by or useful to the lead agency; attach additional pages as necessary to supplement any item.

<b>Part 1 - Project and Sponsor Information</b>			
Monroe County Parks Department			
Name of Action or Project:			
Installation of an ADA Accessible Canoe / Kayak Launch			
Project Location (describe, and attach a location map):			
The Project is located off of Park Road within Churchville Park in the Village of Churchville.			
Brief Description of Proposed Action:			
The project consists on one location located off of Park Rd , within Churchville Park in the Village of Churchville. The project seeks to install an ADA accessible canoe / kayak launch at the existing canoe kayak launch thus allowing individuals with differing needs the ability to enter and exit the Black Creek. The existing conditions on site are a denuded shoreline where patrons launch and retrieve their canoe / kayaks on Black Creek, a Class B waterbody			
Name of Applicant or Sponsor:		Telephone: 585-753-7279	
Monroe County - Robert W. Kiley, Deputy Director		E-Mail: robertkiley@monroecounty.gov	
Address:			
171 Reservoir Rd			
City/PO:		State:	Zip Code:
Rochester		NY	14620
1. Does the proposed action only involve the legislative adoption of a plan, local law, ordinance, administrative rule, or regulation? If Yes, attach a narrative description of the intent of the proposed action and the environmental resources that may be affected in the municipality and proceed to Part 2. If no, continue to question 2.			NO <input type="checkbox"/>
			YES <input checked="" type="checkbox"/>
2. Does the proposed action require a permit, approval or funding from any other government Agency? If Yes, list agency(s) name and permit or approval: Environmental permitting from NYS-DEC, USACE			NO <input type="checkbox"/>
			YES <input checked="" type="checkbox"/>
3. a. Total acreage of the site of the proposed action?		0.1 acres	
b. Total acreage to be physically disturbed?		0.1 acres	
c. Total acreage (project site and any contiguous properties) owned or controlled by the applicant or project sponsor?		792.50 acres	
4. Check all land uses that occur on, are adjoining or near the proposed action:			
<input type="checkbox"/> Urban	<input type="checkbox"/> Rural (non-agriculture)	<input type="checkbox"/> Industrial	<input type="checkbox"/> Commercial
<input type="checkbox"/> Forest	<input type="checkbox"/> Agriculture	<input type="checkbox"/> Aquatic	<input type="checkbox"/> Residential (suburban)
<input checked="" type="checkbox"/> Parkland	<input type="checkbox"/> Other (Specify)		

5. Is the proposed action,		NO	YES	N/A
a. A permitted use under the zoning regulations?		<input type="checkbox"/>	<input checked="" type="checkbox"/>	<input type="checkbox"/>
b. Consistent with the adopted comprehensive plan?		<input type="checkbox"/>	<input checked="" type="checkbox"/>	<input type="checkbox"/>
6. Is the proposed action consistent with the predominant character of the existing built or natural landscape?		NO	YES	
		<input type="checkbox"/>	<input checked="" type="checkbox"/>	
7. Is the site of the proposed action located in, or does it adjoin, a state listed Critical Environmental Area?		NO	YES	
If Yes, identify: _____		<input checked="" type="checkbox"/>	<input type="checkbox"/>	
8. a. Will the proposed action result in a substantial increase in traffic above present levels?		NO	YES	
b. Are public transportation services available at or near the site of the proposed action?		<input checked="" type="checkbox"/>	<input type="checkbox"/>	
c. Are any pedestrian accommodations or bicycle routes available on or near the site of the proposed action?		<input checked="" type="checkbox"/>	<input type="checkbox"/>	
9. Does the proposed action meet or exceed the state energy code requirements?		NO	YES	
If the proposed action will exceed requirements, describe design features and technologies: N/A		<input type="checkbox"/>	<input type="checkbox"/>	
10. Will the proposed action connect to an existing public/private water supply?		NO	YES	
If No, describe method for providing potable water: N/A		<input type="checkbox"/>	<input type="checkbox"/>	
11. Will the proposed action connect to existing wastewater utilities?		NO	YES	
If No, describe method for providing wastewater treatment: N/A		<input type="checkbox"/>	<input type="checkbox"/>	
12. a. Does the project site contain, or is it substantially contiguous to, a building, archaeological site, or district which is listed on the National or State Register of Historic Places, or that has been determined by the Commissioner of the NYS Office of Parks, Recreation and Historic Preservation to be eligible for listing on the State Register of Historic Places?		NO	YES	
		<input checked="" type="checkbox"/>	<input type="checkbox"/>	
b. Is the project site, or any portion of it, located in or adjacent to an area designated as sensitive for archaeological sites on the NY State Historic Preservation Office (SHPO) archaeological site inventory?		<input checked="" type="checkbox"/>	<input type="checkbox"/>	
13. a. Does any portion of the site of the proposed action, or lands adjoining the proposed action, contain wetlands or other waterbodies regulated by a federal, state or local agency?		NO	YES	
		<input type="checkbox"/>	<input checked="" type="checkbox"/>	
b. Would the proposed action physically alter, or encroach into, any existing wetland or waterbody?		<input type="checkbox"/>	<input checked="" type="checkbox"/>	
If Yes, identify the wetland or waterbody and extent of alterations in square feet or acres: The Project is located in NYS Wetland RG-14 and Federal Wetland R2UBH. The project will disturb 0.01 acres currently denuded shoreline to advance the project. All Work will be in accordance with the permit requirements.				



Agency Use Only (If applicable)

Project:

Date:

**Short Environmental Assessment Form  
Part 2 - Impact Assessment**

Part 2 is to be completed by the Lead Agency.

Answer all of the following questions in Part 2 using the information contained in Part 1 and other materials submitted by the project sponsor or otherwise available to the reviewer. When answering the questions the reviewer should be guided by the concept "Have my responses been reasonable considering the scale and context of the proposed action?"

	No, or small impact may occur	Moderate to large impact may occur
1. Will the proposed action create a material conflict with an adopted land use plan or zoning regulations?	<input checked="" type="checkbox"/>	<input type="checkbox"/>
2. Will the proposed action result in a change in the use or intensity of use of land?	<input checked="" type="checkbox"/>	<input type="checkbox"/>
3. Will the proposed action impair the character or quality of the existing community?	<input checked="" type="checkbox"/>	<input type="checkbox"/>
4. Will the proposed action have an impact on the environmental characteristics that caused the establishment of a Critical Environmental Area (CEA)?	<input checked="" type="checkbox"/>	<input type="checkbox"/>
5. Will the proposed action result in an adverse change in the existing level of traffic or affect existing infrastructure for mass transit, biking or walkway?	<input checked="" type="checkbox"/>	<input type="checkbox"/>
6. Will the proposed action cause an increase in the use of energy and it fails to incorporate reasonably available energy conservation or renewable energy opportunities?	<input checked="" type="checkbox"/>	<input type="checkbox"/>
7. Will the proposed action impact existing: a. public / private water supplies? b. public / private wastewater treatment utilities?	<input checked="" type="checkbox"/>	<input type="checkbox"/>
	<input checked="" type="checkbox"/>	<input type="checkbox"/>
8. Will the proposed action impair the character or quality of important historic, archaeological, architectural or aesthetic resources?	<input checked="" type="checkbox"/>	<input type="checkbox"/>
9. Will the proposed action result in an adverse change to natural resources (e.g., wetlands, waterbodies, groundwater, air quality, flora and fauna)?	<input checked="" type="checkbox"/>	<input type="checkbox"/>
10. Will the proposed action result in an increase in the potential for erosion, flooding or drainage problems?	<input checked="" type="checkbox"/>	<input type="checkbox"/>
11. Will the proposed action create a hazard to environmental resources or human health?	<input checked="" type="checkbox"/>	<input type="checkbox"/>

**PRINT FORM**



Project:	
Date:	

### Short Environmental Assessment Form Part 3 Determination of Significance


For every question in Part 2 that was answered "moderate to large impact may occur", or if there is a need to explain why a particular element of the proposed action may or will not result in a significant adverse environmental impact, please complete Part 3. Part 3 should, in sufficient detail, identify the impact, including any measures or design elements that have been included by the project sponsor to avoid or reduce impacts. Part 3 should also explain how the lead agency determined that the impact may or will not be significant. Each potential impact should be assessed considering its setting, probability of occurring, duration, irreversibility, geographic scope and magnitude. Also consider the potential for short-term, long-term and cumulative impacts.

The project seeks to install an ADA accessible canoe / kayak launch at the existing boat launch at Churchville Park. The floating dock will be installed and removed seasonally allowing individuals with differing needs the ability to enter and exit Black Creek. At the project location, Black Creek (ONT-117-19) is a protected Class B waterbody. Further the project is proposed within NYS-DEC Wetland RG-14 and USFWS Wetland R2UBH. Environmental permitting from the NYS- Department of Environmental Conservation (DEC) and United States Army Corps of Engineers (USACE) will be required to ensure that the project will be sited in a way to ensure environmental stewardship on site while providing access to the general public. It is anticipated that the NYS - DEC will take jurisdiction on the project, with 401 Water Quality Certification, disturbance of the bed and banks of protected waterbody, and temporary construction within a regulated wetland permitting being necessary to advance the project. The USACE will also be consulted as a result of this project with nationwide 404 permitting being needed as there is a potential fill within a navigable waters and work within the USFWS wetland. The project will disturb the bed and banks of the waterbody and thus erosion and sediment control must be utilized to mitigate any adverse impacts to the waterbody. At project completion, the shoreline will be vegetated, a condition that today is absent due to use. Therefore, there would be no significant impacts to land. During construction it is anticipated that the bed of the Black Creek will be disturbed. To ensure that those suspended sediments does not impact downstream, a turbidity curtain will be used. Therefore, there would be no significant impact to waterbodies. The NYS-DEC Environmental Resource Mapper was reviewed and there were no listed species noted. Work will occur within the wetland and wetland buffer, thus there will be an emphasis on replanting the existing denuded and disturbed shoreline area with native wetland plants. This effort will afford a long term sustainable vegetation plan, potentially eliminating sources of sediment transport to the waterbody while also improving the wetland flora and fauna diversity. The re-vegetation of this area is a net positive to the environment. As a result of the aforementioned, there are no significant impacts to flora/fauna anticipated.

<input type="checkbox"/>	Check this box if you have determined, based on the information and analysis above, and any supporting documentation, that the proposed action may result in one or more potentially large or significant adverse impacts and an environmental impact statement is required.
<input checked="" type="checkbox"/>	Check this box if you have determined, based on the information and analysis above, and any supporting documentation, that the proposed action will not result in any significant adverse environmental impacts.
Monroe County	7-18-2022
Adam J. Bello	9/23/2022
Name of Lead Agency	Date
Print or Type Name of Responsible Officer in Lead Agency	County Executive
<i>Adam J. Bello</i>	<i>[Signature]</i>
Signature of Responsible Officer in Lead Agency	Title of Responsible Officer
	Signature of Preparer (if different from Responsible Officer)

PRINT FORM

# Environmental Resource Mapper



The coordinates of the point you clicked on are:

UTM 18	Easting: 264491.4529369256	Northing: 4776623.226958932
Longitude/Latitude	Longitude: -77.89426691533372	Latitude: 43.10574432973323

The approximate address of the point you clicked on is:  
Park Road Ext, Churchville, New York, 14428

County: Monroe  
 Town: Riga  
 USGS Quad: CHURCHVILLE

*Other of [unclear] [unclear] [unclear] [unclear] [unclear] [unclear] [unclear] [unclear] [unclear] [unclear]*

Common Name: Blackchin Shiner  
 Scientific Name: *Notropis heterodon*  
 Date Last Documented: 1948-10-29  
 Location: Black Creek Churchville  
 NYS Protected: Unlisted

*Other of [unclear] [unclear] [unclear] [unclear] [unclear] [unclear] [unclear] [unclear] [unclear] [unclear]*

ID: RG-14  
 Class: 1  
 Size (Acres): 101

This location is in the vicinity of one or more Regulated Freshwater Wetlands

**National Wetlands Inventory**

Attribute: R2UBH

Type: Riverline

Acres: 1672.468639649

For more information about the National Wetlands Inventory wetlands visit

If your project or action is within or near an area with a rare animal, a permit may be required if the species is listed as endangered or threatened and the department determines the action may be harmful to the species or its habitat.

If your project or action is within or near an area with rare plants and/or significant natural communities, the environmental impacts may need to be addressed.

The presence of a unique geological feature or landform near a project, unto itself, does not trigger a requirement for a NYS DEC permit. Readers are advised, however, that there is the chance that a unique feature may also show in another data layer (ie. a wetland) and thus be subject to permit jurisdiction.

Please refer to the "Need a Permit?" tab for permit information or other authorizations regarding these natural resources.

**Disclaimer:** If you are considering a project or action in, or near, a wetland or a stream, a NYS DEC permit may be required. The Environmental Resources Mapper does not show all natural resources which are regulated by NYS DEC, and for which permits from NYS DEC are required. For example, Regulated Tidal Wetlands, and Wild, Scenic, and Recreational Rivers, are currently not included on the maps.

Environmental Assessment Report

Park Rd

Project Name			
Parcel Address	N/A		
Tax Parcel ID #	N/A	N/A	
<input checked="" type="checkbox"/> Sewer Service	SERVICED BY		
<input checked="" type="checkbox"/> Water Service	SERVICED BY		
Acreage	N/A		
Owner Name	N/A		
Latitude	N/A		
Longitude	N/A		
Census Tract	150	TAZ	3603300000284

Agricultural District  
 Western Agricultural District  
 Eastern Agricultural District  
Soils Type W

Hydric Soils on Site?

Steep Slope

Aquifer on Site  
Type. N/A

Aquifer near Site  
Type N/A

Stream on Site?

Protected stream on site?  Non-Protected stream on site?  
Name of Stream N/A  
Stream Classification N/A

Within 500' of Barge Canal?

Drainage Basin  
Basin Name Black Creek

Adjacent to County Park? Name of Park Churchville Park

Pedestrian or bike routes on site?  
Trail Use N/A

Site within half mile of bus route?

Site within NYS DEC Welland? Type RG-14

Site within 100' of NYSDEC Wetland? Type: N/A

Federal Wetland Type: N/A

100 Year Floodplain

500 Year Floodplain

Floodway

Coastal Erosion Area

CEA on site?

CEA Name: N/A  
Basis for Designation: N/A  
Designating Agency: N/A  
Date of Designation: N/A

CEA adjacent to site?

CEA Name: N/A  
Basis for Designation: N/A  
Designating Agency: N/A  
Date of Designation: N/A

Woodlot within site?

Hazardous Waste Site on site?

Is it a Remediation Site?  
Name of Hazardous Waste Site: N/A  
Type of waste on site: N/A

Site adjacent to Hazardous Waste Site?

Name of Hazardous Waste Site N/A

Type of waste on site N/A

Within 2000' of Remediation Site?

Site Name N/A

Type of waste on site N/A

National Historic Area on site?

Name of Site N/A

National Historic Area adjacent to site?

Name of Site N/A

Natural Community on site?

Name of Community N/A

Site within airport boundary?

Site within one mile of airport?

Site within seven miles of airport?

Site within RPZ?

Site within Noise Impact Area?

Fire District Name: Riga Fire Protection District

EMS Service Area: Churchville Fire Dept Ambulance (Monroe Ambulance, M-F 8am-6pm)

Police Service Area: Monroe County Sheriff

School District: CHURCHVILLE-CHILJ

Within 500' of Municipal Boundary? Municipality Village of Churchville

NYS Hazardous Area West Erie Canal Corridor





By Legislators McCabe and Johns

Intro. No. 308

RESOLUTION NO. 257 OF 2022

**CLASSIFICATION OF ACTION, DESIGNATION OF LEAD AGENCY, AND DETERMINATION OF SIGNIFICANCE PURSUANT TO STATE ENVIRONMENTAL QUALITY REVIEW ACT FOR GOLF COURSE IMPROVEMENTS**

BE IT RESOLVED BY THE LEGISLATURE OF THE COUNTY OF MONROE, as follows:

Section 1. The Monroe County Legislature determines that the golf course improvements are a Type 1 action.

Section 2. Monroe County is hereby designated as Lead Agency for a coordinated review of the golf course improvements.

Section 3. The Monroe County Legislature has reviewed and considered the Full Environmental Assessment Form dated July 19, 2022 and has considered the potential environmental impacts of the golf course improvements pursuant to the requirements of State Environmental Quality Review Act and has found that the proposed action will not result in any significant adverse environmental impacts. The Monroe County Legislature hereby issues and adopts the Negative Declaration attached hereto and made a part hereof and determines that an environmental impact statement is not required.

Section 4. The County Executive, or his designee, is hereby authorized to take such actions to comply with the requirements of the State Environmental Quality Review Act, including without limitation, the execution of documents and the filing, distribution, and publication of the documents required under the State Environmental Quality Review Act, and any other actions to implement the intent of this resolution.

Section 5. This resolution shall take effect in accordance with Section C2-7 of the Monroe County Charter.

Environment and Public Works Committee; August 22, 2022 - CV: 7-0  
File No. 22-0271

ADOPTION: Date: September 13, 2022      Vote: 29-0

ACTION BY THE COUNTY EXECUTIVE

APPROVED: ✓      VETOED: \_\_\_\_\_

SIGNATURE: Orlando Bell      DATE: 9/23/2022

EFFECTIVE DATE OF RESOLUTION: 9/23/2022

**Full Environmental Assessment Form  
Part 1 - Project and Setting**

**Instructions for Completing Part 1**

Part 1 is to be completed by the applicant or project sponsor. Responses become part of the application for approval or funding, are subject to public review, and may be subject to further verification.

Complete Part 1 based on information currently available. If additional research or investigation would be needed to fully respond to any item, please answer as thoroughly as possible based on current information; indicate whether missing information does not exist, or is not reasonably available to the sponsor; and, when possible, generally describe work or studies which would be necessary to update or fully develop that information.

Applicants/sponsors must complete all items in Sections A & B. In Sections C, D & E, most items contain an initial question that must be answered either "Yes" or "No". If the answer to the initial question is "Yes", complete the sub-questions that follow. If the answer to the initial question is "No", proceed to the next question. Section F allows the project sponsor to identify and attach any additional information. Section G requires the name and signature of the applicant or project sponsor to verify that the information contained in Part 1 is accurate and complete.

**A. Project and Applicant/Sponsor Information.**

Name of Action or Project: Monroe County Parks Department - Golf Course Improvement		
Project Location (describe, and attach a general location map): Churchville Golf Course, Durand Eastman Golf Course and Genesee Valley Golf Course. See attached map.		
Brief Description of Proposed Action (include purpose or need): The proposed project seeks to revitalize and improve all three municipal owned and operated golf courses, Churchville, Durand Eastman and Genesee Valley. A variety of improvements have been identified within each golf course, however the improvements are generally categorized into three areas: subsurface drainage improvements, sub surface irrigation line improvements, and the installation of paved golf cart paths. Repair and installation of subsurface drainage lines would allow for proper drainage of poorly drained turf areas. Repair and installation of irrigation lines will allow for better watering of turf areas during the summer season. Repair and installation of continuous cart paths, would allow for carts to be used on rainy days, and ensure that the turf is well kept and maintained appropriately.		
Name of Applicant/Sponsor: Monroe County - Robert W. Kiley		Telephone: 585-753-7279
Address: 171 Reservoir Rd		E-Mail: robertkiley@monroecounty.gov
City/PO: Rochester	State: NY	Zip Code: 14620
Project Contact (if not same as sponsor; give name and title/role):		Telephone:
Address:		E-Mail:
City/PO:	State:	Zip Code:
Property Owner (if not same as sponsor):		Telephone:
Address:		E-Mail:
City/PO:	State:	Zip Code:

**B. Government Approvals**

**B. Government Approvals, Funding, or Sponsorship. ("Funding" includes grants, loans, tax relief, and any other forms of financial assistance.)**

Government Entity	If Yes: Identify Agency and Approval(s) Required	Application Date (Actual or projected)
a. City Council, Town Board, or Village Board of Trustees <input type="checkbox"/> Yes <input checked="" type="checkbox"/> No		
b. City, Town or Village Planning Board or Commission <input type="checkbox"/> Yes <input checked="" type="checkbox"/> No		
c. City, Town or Village Zoning Board of Appeals <input type="checkbox"/> Yes <input checked="" type="checkbox"/> No		
d. Other local agencies <input type="checkbox"/> Yes <input checked="" type="checkbox"/> No		
e. County agencies <input checked="" type="checkbox"/> Yes <input type="checkbox"/> No	Monroe County Legislature	September 13th 2022 (projected)
f. Regional agencies <input type="checkbox"/> Yes <input checked="" type="checkbox"/> No		
g. State agencies <input checked="" type="checkbox"/> Yes <input type="checkbox"/> No	New York State Department of Environmental Conservation (permit)	Fall / Winter 2022 (projected)
h. Federal agencies <input type="checkbox"/> Yes <input checked="" type="checkbox"/> No		
i. Coastal Resources.		
i. Is the project site within a Coastal Area, or the waterfront area of a Designated Inland Waterway?		<input type="checkbox"/> Yes <input checked="" type="checkbox"/> No
ii. Is the project site located in a community with an approved Local Waterfront Revitalization Program?		<input checked="" type="checkbox"/> Yes <input type="checkbox"/> No
iii. Is the project site within a Coastal Erosion Hazard Area?		<input type="checkbox"/> Yes <input checked="" type="checkbox"/> No

**C. Planning and Zoning**

**C.1. Planning and zoning actions.**

Will administrative or legislative adoption, or amendment of a plan, local law, ordinance, rule or regulation be the only approval(s) which must be granted to enable the proposed action to proceed?  Yes  No

- If Yes, complete sections C, F and G.
- If No, proceed to question C.2 and complete all remaining sections and questions in Part I

**C.2. Adopted land use plans.**

a. Do any municipally-adopted (city, town, village or county) comprehensive land use plan(s) include the site where the proposed action would be located?  Yes  No

If Yes, does the comprehensive plan include specific recommendations for the site where the proposed action would be located?  Yes  No

b. Is the site of the proposed action within any local or regional special planning district (for example: Greenway; Brownfield Opportunity Area (BOA); designated State or Federal heritage area; watershed management plan; or other?)  Yes  No

If Yes, identify the plan(s).

NYS-Harborage Area-West Erie Canal Corridor - City of Rochester LWRP

c. Is the proposed action located wholly or partially within an area listed in an adopted municipal open space plan, or an adopted municipal farmland protection plan?  Yes  No

If Yes, identify the plan(s):

**C.3. Zoning**

a. Is the site of the proposed action located in a municipality with an adopted zoning law or ordinance.  Yes  No  
If Yes, what is the zoning classification(s) including any applicable overlay district?  
Open Space District; O-A Overlay Alport District, Rural Agricultural

b. Is the use permitted or allowed by a special or conditional use permit?  Yes  No

c. Is a zoning change requested as part of the proposed action?  Yes  No

If Yes,  Yes  No  
1. What is the proposed new zoning for the site? \_\_\_\_\_

**C.4. Existing community services.**

a. In what school district is the project site located? City of Rochester, Churchville-Child

b. What police or other public protection forces serve the project site?  
Monroe County Sheriff's Rochester Police Department

c. Which fire protection and emergency medical services serve the project site?  
Rochester Fire Department, Riga Fire Protection District

d. What parks serve the project site?  
N/A

**D. Project Details**

**D.1. Proposed and Potential Development**

a. What is the general nature of the proposed action (e.g., residential, industrial, commercial, recreational; if mixed, include all components)? Recreational / Parkland

b. a. Total acreage of the site of the proposed action? \_\_\_\_\_  
b. Total acreage to be physically disturbed? 1808 acres  
c. Total acreage (project site and any contiguous properties) owned or controlled by the applicant or project sponsor? 9.5 acres  
1808 acres

c. Is the proposed action an expansion of an existing project or use?  Yes  No  
i. If Yes, what is the approximate percentage of the proposed expansion and identify the units (e.g., acres, miles, housing units, square feet)? % \_\_\_\_\_ Units: \_\_\_\_\_

d. Is the proposed action a subdivision, or does it include a subdivision?  Yes  No

If Yes,  Yes  No  
i. Purpose or type of subdivision? (e.g., residential, industrial, commercial; if mixed, specify types) \_\_\_\_\_

ii. Is a cluster/conservation layout proposed? \_\_\_\_\_

iii. Number of lots proposed? \_\_\_\_\_  Yes  No

iv. Minimum and maximum proposed lot sizes? Minimum \_\_\_\_\_ Maximum \_\_\_\_\_

e. Will the proposed action be constructed in multiple phases?  Yes  No

i. If No, anticipated period of construction: \_\_\_\_\_ months

ii. If Yes:

- Total number of phases anticipated \_\_\_\_\_
- Anticipated commencement date of phase 1 (including demolition) \_\_\_\_\_ month \_\_\_\_\_ year
- Anticipated completion date of final phase \_\_\_\_\_ month \_\_\_\_\_ year
- Generally describe connections or relationships among phases, including any contingencies where progress of one phase may determine timing or duration of future phases: \_\_\_\_\_

f. Does the project include new residential uses?  
If Yes, show numbers of units proposed.  Yes  No

	One Family	Two Family	Three Family	Multiple Family: (four or more)
Initial Phase	_____	_____	_____	_____
At completion of all phases	_____	_____	_____	_____

g. Does the proposed action include new non-residential construction (including expansions)?  Yes  No  
If Yes,

i. Total number of structures \_\_\_\_\_

ii. Dimensions (in feet) of largest proposed structure: \_\_\_\_\_ height; \_\_\_\_\_ width; and \_\_\_\_\_ length

iii. Approximate extent of building space to be heated or cooled: \_\_\_\_\_ square feet

h. Does the proposed action include construction or other activities that will result in the impoundment of any liquids, such as creation of a water supply, reservoir, pond, lake, waste lagoon or other storage?  Yes  No  
If Yes,

i. Purpose of the impoundment: \_\_\_\_\_

ii. If a water impoundment, the principal source of the water:  Ground water  Surface water streams  Other specify: \_\_\_\_\_

iii. If other than water, identify the type of impounded/contained liquids and their source. \_\_\_\_\_

iv. Approximate size of the proposed impoundment. Volume: \_\_\_\_\_ million gallons; surface area: \_\_\_\_\_ acres

v. Dimensions of the proposed dam or impounding structure: \_\_\_\_\_ height; \_\_\_\_\_ length

vi. Construction method/materials for the proposed dam or impounding structure (e.g., earth fill, rock, wood, concrete): \_\_\_\_\_

**D.2. Project Operations**

a. Does the proposed action include any excavation, mining, or dredging, during construction, operations, or both?  Yes  No  
(Not including general site preparation, grading or installation of utilities or foundations where all excavated materials will remain onsite)

If Yes:

i. What is the purpose of the excavation or dredging? \_\_\_\_\_

ii. How much material (including rock, earth, sediments, etc.) is proposed to be removed from the site?

- Volume (specify tons or cubic yards): \_\_\_\_\_
- Over what duration of time? \_\_\_\_\_

iii. Describe nature and characteristics of materials to be excavated or dredged, and plans to use, manage or dispose of them. \_\_\_\_\_

iv. Will there be onsite dewatering or processing of excavated materials?  Yes  No  
If yes, describe. \_\_\_\_\_

v. What is the total area to be dredged or excavated? \_\_\_\_\_ acres

vi. What is the maximum area to be worked at any one time? \_\_\_\_\_ acres

vii. What would be the maximum depth of excavation or dredging? \_\_\_\_\_ feet

viii. Will the excavation require blasting?  Yes  No

ix. Summarize site reclamation goals and plan: \_\_\_\_\_

b. Would the proposed action cause or result in alteration of, increase or decrease in size of, or encroachment into any existing wetland, waterbody, shoreline, beach or adjacent area?  Yes  No  
If Yes:

i. Identify the wetland or waterbody which would be affected (by name, water index number, wetland map number or geographic description): RH-14, RH-15, RH-16

ii. Describe how the proposed action would affect that waterbody or wetland, e.g. excavation, fill, placement of structures, or alteration of channels, banks and shorelines. Indicate extent of activities, alterations and additions in square feet or acres:  
 The project would repair existing subsurface drainage (tile lines and irrigation lines) at Durand Eastman Golf Course. Near the entirety of golf course is within the aforementioned in wetlands, thus repair work will occur within state wetlands. The paving of golf cart paths would also occur within wetland / wetland buffer.

iii. Will the proposed action cause or result in disturbance to bottom sediments?  Yes  No  
 If Yes, describe: \_\_\_\_\_

iv. Will the proposed action cause or result in the destruction or removal of aquatic vegetation?  Yes  No  
 If Yes:  
 • acres of aquatic vegetation proposed to be removed: \_\_\_\_\_  
 • expected acreage of aquatic vegetation remaining after project completion: \_\_\_\_\_  
 • purpose of proposed removal (e.g. beach clearing, invasive species control, boat access): \_\_\_\_\_  
 • proposed method of plant removal: \_\_\_\_\_  
 • if chemical/herbicide treatment will be used, specify product(s): \_\_\_\_\_

v. Describe any proposed reclamation/mitigation following disturbance: \_\_\_\_\_

c. Will the proposed action use, or create a new demand for water?  Yes  No  
 If Yes:  
 i. Total anticipated water usage/demand per day: \_\_\_\_\_ gallons/day  
 ii. Will the proposed action obtain water from an existing public water supply?  Yes  No  
 If Yes:  
 • Name of district or service area: \_\_\_\_\_  
 • Does the existing public water supply have capacity to serve the proposal?  Yes  No  
 • Is the project site in the existing district?  Yes  No  
 • Is expansion of the district needed?  Yes  No  
 • Do existing lines serve the project site?  Yes  No  
 iii. Will line extension within an existing district be necessary to supply the project?  Yes  No  
 If Yes:  
 • Describe extensions or capacity expansions proposed to serve this project: \_\_\_\_\_  
 • Source(s) of supply for the district: \_\_\_\_\_

iv. Is a new water supply district or service area proposed to be formed to serve the project site?  Yes  No  
 If Yes:  
 • Applicant/sponsor for new district: \_\_\_\_\_  
 • Date application submitted or anticipated: \_\_\_\_\_  
 • Proposed source(s) of supply for new district: \_\_\_\_\_

v. If a public water supply will not be used, describe plans to provide water supply for the project: \_\_\_\_\_

vi. If water supply will be from wells (public or private), what is the maximum pumping capacity: \_\_\_\_\_ gallons/minute.

d. Will the proposed action generate liquid wastes?  Yes  No  
 If Yes:  
 i. Total anticipated liquid waste generation per day: \_\_\_\_\_ gallons/day  
 ii. Nature of liquid wastes to be generated (e.g., sanitary wastewater, industrial); if combination, describe all components and approximate volumes or proportions of each: \_\_\_\_\_

iii. Will the proposed action use any existing public wastewater treatment facilities?  Yes  No  
 If Yes:  
 • Name of wastewater treatment plant to be used: \_\_\_\_\_  
 • Name of district: \_\_\_\_\_  
 • Does the existing wastewater treatment plant have capacity to serve the project?  Yes  No  
 • Is the project site in the existing district?  Yes  No  
 • Is expansion of the district needed?  Yes  No

• Do existing sewer lines serve the project site?  Yes  No  
 • Will a line extension within an existing district be necessary to serve the project?  Yes  No  
 If Yes:  
 • Describe extensions or capacity expansions proposed to serve this project: \_\_\_\_\_  
 \_\_\_\_\_

iv. Will a new wastewater (sewage) treatment district be formed to serve the project site?  Yes  No  
 If Yes:  
 • Applicant/sponsor for new district: \_\_\_\_\_  
 • Date application submitted or anticipated: \_\_\_\_\_  
 • What is the receiving water for the wastewater discharge? \_\_\_\_\_

v. If public facilities will not be used, describe plans to provide wastewater treatment for the project, including specifying proposed receiving water (name and classification if surface discharge or describe subsurface disposal plans).  
 \_\_\_\_\_  
 \_\_\_\_\_

vi. Describe any plans or designs to capture, recycle or reuse liquid waste: \_\_\_\_\_  
 \_\_\_\_\_

e. Will the proposed action disturb more than one acre and create stormwater runoff, either from new point sources (i.e. ditches, pipes, swales, curbs, gutters or other concentrated flows of stormwater) or non-point source (i.e. sheet flow) during construction or post construction?  Yes  No  
 If Yes:  
 i. How much impervious surface will the project create in relation to total size of project parcel?  
 \_\_\_\_\_ Square feet or 3.5 acres (impervious surface)  
 \_\_\_\_\_ Square feet or 1808 acres (parcel size)

ii. Describe types of new point sources. There will be no point sources for this project.  
 \_\_\_\_\_

iii. Where will the stormwater runoff be directed (i.e. on-site stormwater management facility/structures, adjacent properties, groundwater, on-site surface water or off-site surface waters)?  
 Stormwater runoff will be directed and treated on-site without discharge to local waterbodies.  
 • If to surface waters, identify receiving water bodies or wetlands: \_\_\_\_\_  
 \_\_\_\_\_

• Will stormwater runoff flow to adjacent properties?  
 iv. Does the proposed plan minimize impervious surfaces, use pervious materials or collect and re-use stormwater?  Yes  No  
 f. Does the proposed action include, or will it use on-site, one or more sources of air emissions, including fuel combustion, waste incineration, or other processes or operations?  Yes  No  
 If Yes, identify:  Yes  No

i. Mobile sources during project operations (e.g., heavy equipment, fleet or delivery vehicles)  
 \_\_\_\_\_  
 ii. Stationary sources during construction (e.g., power generation, structural heating, batch plant, crushers)  
 \_\_\_\_\_  
 iii. Stationary sources during operations (e.g., process emissions, large boilers, electric generation)  
 \_\_\_\_\_

g. Will any air emission sources named in D.2.f (above), require a NY State Air Registration, Air Facility Permit, or Federal Clean Air Act Title IV or Title V Permit?  Yes  No  
 If Yes:  
 i. Is the project site located in an Air quality non-attainment area? (Area routinely or periodically fails to meet ambient air quality standards for all or some parts of the year)  Yes  No  
 ii. In addition to emissions as calculated in the application, the project will generate:

- \_\_\_\_\_ Tons/year (short tons) of Carbon Dioxide (CO<sub>2</sub>)
- \_\_\_\_\_ Tons/year (short tons) of Nitrous Oxide (N<sub>2</sub>O)
- \_\_\_\_\_ Tons/year (short tons) of Perfluorocarbons (PFCs)
- \_\_\_\_\_ Tons/year (short tons) of Sulfur Hexafluoride (SF<sub>6</sub>)
- \_\_\_\_\_ Tons/year (short tons) of Carbon Dioxide equivalent of Hydrofluorocarbons (HFCs)
- \_\_\_\_\_ Tons/year (short tons) of Hazardous Air Pollutants (HAPs)

b. Will the proposed action generate or emit methane (including, but not limited to, sewage treatment plants, landfills, composting facilities)?  Yes  No

If Yes:

i. Estimate methane generation in tons/year (metric): \_\_\_\_\_

ii. Describe any methane capture, control or elimination measures included in project design (e.g., combustion to generate heat or electricity, flaring): \_\_\_\_\_

---

i. Will the proposed action result in the release of air pollutants from open-air operations or processes, such as quarry or landfill operations?  Yes  No

If Yes: Describe operations and nature of emissions (e.g., diesel exhaust, rock particulates/dust): \_\_\_\_\_

---

j. Will the proposed action result in a substantial increase in traffic above present levels or generate substantial new demand for transportation facilities or services?  Yes  No

If Yes:

i. When is the peak traffic expected (Check all that apply):  Morning  Evening  Weekend

Randomly between hours of \_\_\_\_\_ to \_\_\_\_\_

ii. For commercial activities only, projected number of truck trips/day and type (e.g., semi trailers and dump trucks): \_\_\_\_\_

iii. Parking spaces: Existing \_\_\_\_\_ Proposed \_\_\_\_\_ Net increase/decrease \_\_\_\_\_

iv. Does the proposed action include any shared use parking?  Yes  No

v. If the proposed action includes any modification of existing roads, creation of new roads or change in existing access, describe: \_\_\_\_\_

vi. Are public/private transportation service(s) or facilities available within 1/2 mile of the proposed site?  Yes  No

vii. Will the proposed action include access to public transportation or accommodations for use of hybrid, electric or other alternative fueled vehicles?  Yes  No

viii. Will the proposed action include plans for pedestrian or bicycle accommodations for connections to existing pedestrian or bicycle routes?  Yes  No

---

k. Will the proposed action (for commercial or industrial projects only) generate new or additional demand for energy?  Yes  No

If Yes:

i. Estimate annual electricity demand during operation of the proposed action: \_\_\_\_\_

ii. Anticipated sources/suppliers of electricity for the project (e.g., on-site combustion, on-site renewable, via grid/local utility, or other): \_\_\_\_\_

iii. Will the proposed action require a new, or an upgrade, to an existing substation?  Yes  No

---

l. Hours of operation. Answer all items which apply.

i. During Construction:

- Monday - Friday: \_\_\_\_\_ 0830 to 1530
- Saturday: \_\_\_\_\_ N/A
- Sunday: \_\_\_\_\_ N/A
- Holidays: \_\_\_\_\_ N/A

ii. During Operations:

- Monday - Friday: \_\_\_\_\_ 0500 to 2100
- Saturday: \_\_\_\_\_ 0500 to 2100
- Sunday: \_\_\_\_\_ 0500 to 2100
- Holidays: \_\_\_\_\_ 0500 to 2100



m. Will the proposed action produce noise that will exceed existing ambient noise levels during construction, operation, or both?  Yes  No

If yes:

i. Provide details including sources, time of day and duration:

\_\_\_\_\_

\_\_\_\_\_

ii. Will the proposed action remove existing natural barriers that could act as a noise barrier or screen?  Yes  No

Describe: \_\_\_\_\_

\_\_\_\_\_

n. Will the proposed action have outdoor lighting?  Yes  No

If yes:

i. Describe source(s), location(s), height of fixture(s), direction/aim, and proximity to nearest occupied structures:

\_\_\_\_\_

\_\_\_\_\_

ii. Will proposed action remove existing natural barriers that could act as a light barrier or screen?  Yes  No

Describe: \_\_\_\_\_

\_\_\_\_\_

o. Does the proposed action have the potential to produce odors for more than one hour per day?  Yes  No

If Yes, describe possible sources, potential frequency and duration of odor emissions, and proximity to nearest occupied structures: \_\_\_\_\_

\_\_\_\_\_

p. Will the proposed action include any bulk storage of petroleum (combined capacity of over 1,100 gallons) or chemical products 185 gallons in above ground storage or any amount in underground storage?  Yes  No

If Yes:

i. Product(s) to be stored \_\_\_\_\_

ii. Volume(s) \_\_\_\_\_ per unit time \_\_\_\_\_ (e.g., month, year)

iii. Generally, describe the proposed storage facilities: \_\_\_\_\_

\_\_\_\_\_

q. Will the proposed action (commercial, industrial and recreational projects only) use pesticides (i.e., herbicides, insecticides) during construction or operation?  Yes  No

If Yes:

i. Describe proposed treatment(s): \_\_\_\_\_

\_\_\_\_\_

\_\_\_\_\_

ii. Will the proposed action use Integrated Pest Management Practices?  Yes  No

r. Will the proposed action (commercial or industrial projects only) involve or require the management or disposal of solid waste (excluding hazardous materials)?  Yes  No

If Yes:

i. Describe any solid waste(s) to be generated during construction or operation of the facility:

- Construction: \_\_\_\_\_ tons per \_\_\_\_\_ (unit of time)
- Operation: \_\_\_\_\_ tons per \_\_\_\_\_ (unit of time)

ii. Describe any proposals for on-site minimization, recycling or reuse of materials to avoid disposal as solid waste:

- Construction: \_\_\_\_\_
- Operation: \_\_\_\_\_

iii. Proposed disposal methods/facilities for solid waste generated on-site:

- Construction: \_\_\_\_\_
- Operation: \_\_\_\_\_

s. Does the proposed action include construction or modification of a solid waste management facility?  Yes  No

If Yes:

i. Type of management or handling of waste proposed for the site (e.g., recycling or transfer station, composting, landfill, or other disposal activities): \_\_\_\_\_

ii. Anticipated rate of disposal/processing:

- \_\_\_\_\_ Tons/month, if transfer or other non-combustion/thermal treatment, or
- \_\_\_\_\_ Tons/hour, if combustion or thermal treatment

iii. If landfill, anticipated site life: \_\_\_\_\_ years

t. Will the proposed action at the site involve the commercial generation, treatment, storage, or disposal of hazardous waste?  Yes  No

If Yes:

i. Name(s) of all hazardous wastes or constituents to be generated, handled or managed at facility: \_\_\_\_\_

ii. Generally describe processes or activities involving hazardous wastes or constituents: \_\_\_\_\_

iii. Specify amount to be handled or generated \_\_\_\_\_ tons/month

iv. Describe any proposals for on-site minimization, recycling or reuse of hazardous constituents: \_\_\_\_\_

v. Will any hazardous wastes be disposed at an existing offsite hazardous waste facility?  Yes  No

If Yes: provide name and location of facility: \_\_\_\_\_

If No: describe proposed management of any hazardous wastes which will not be sent to a hazardous waste facility: \_\_\_\_\_

**E. Site and Setting of Proposed Action**

**E.1. Land uses on and surrounding the project site**

a. Existing land uses.

i. Check all uses that occur on, adjoining and near the project site.

Urban  Industrial  Commercial  Residential (suburban)  Rural (non-farm)

Forest  Agriculture  Aquatic  Other (specify): \_\_\_\_\_

ii. If mix of uses, generally describe: \_\_\_\_\_

b. Land uses and covertypes on the project site.

Land use or Covertype	Current Acreage	Acreage After Project Completion	Change (Acres +/-)
• Roads, buildings, and other paved or impervious surfaces	23	26	+3
• Forested	849	849	-
• Meadows, grasslands or brushlands (non-agricultural, including abandoned agricultural)	736	736	-
• Agricultural (includes active orchards, field, greenhouse etc.)	0	0	0
• Surface water features (lakes, ponds, streams, rivers, etc.)	52	52	0
• Wetlands (freshwater or tidal)	148	148	0
• Non-vegetated (bare rock, earth or fill)			
• Other Describe: _____			

c. Is the project site presently used by members of the community for public recreation?  Yes  No  
 i. If Yes: explain: All three locations are currently public golf courses

d. Are there any facilities serving children, the elderly, people with disabilities (e.g., schools, hospitals, licensed day care centers, or group homes) within 1500 feet of the project site?  Yes  No  
 If Yes,  
 i. Identify Facilities:  
 \_\_\_\_\_

e. Does the project site contain an existing dam?  Yes  No  
 If Yes:  
 i. Dimensions of the dam and impoundment  
 • Dam height: \_\_\_\_\_ feet  
 • Dam length: \_\_\_\_\_ feet  
 • Surface area: \_\_\_\_\_ acres  
 • Volume impounded: \_\_\_\_\_ gallons OR acre-feet  
 ii. Dam's existing hazard classification: \_\_\_\_\_  
 iii. Provide date and summarize results of last inspection: \_\_\_\_\_

f. Has the project site ever been used as a municipal, commercial or industrial solid waste management facility, or does the project site adjoin property which is now, or was at one time, used as a solid waste management facility?  Yes  No  
 If Yes:  
 i. Has the facility been formally closed?  Yes  No  
 • If yes, cite sources/documentation: \_\_\_\_\_  
 ii. Describe the location of the project site relative to the boundaries of the solid waste management facility:  
Durand Eastman Golf Course is immediately adjacent to the Frank E. VanLare Wastewater Treatment Plant.  
 iii. Describe any development constraints due to the prior solid waste activities: \_\_\_\_\_  
None known.

g. Have hazardous wastes been generated, treated and/or disposed of at the site, or does the project site adjoin property which is now or was at one time used to commercially treat, store and/or dispose of hazardous waste?  Yes  No  
 If Yes:  
 i. Describe waste(s) handled and waste management activities, including approximate time when activities occurred:  
 \_\_\_\_\_

h. Potential contamination history. Has there been a reported spill at the proposed project site, or have any remedial actions been conducted at or adjacent to the proposed site?  Yes  No  
 If Yes:  
 i. Is any portion of the site listed on the NYSDEC Spills Incidents database or Environmental Site Remediation database? Check all that apply:  Yes  No  
 Yes - Spills Incidents database  
 Yes - Environmental Site Remediation database  
 Neither database  
 Provide DEC ID number(s): 8500739, 9301171, 9970540  
 Provide DEC ID number(s): \_\_\_\_\_  
 ii. If site has been subject of RCRA corrective activities, describe control measures: \_\_\_\_\_  
 \_\_\_\_\_  
 iii. Is the project within 3000 feet of any site in the NYSDEC Environmental Site Remediation database?  Yes  No  
 If yes, provide DEC ID number(s): Rochester Fire Academy, Kozel Structural Steel & Fabrication  
 iv. If yes to (i), (ii) or (iii) above, describe current status of site(s):  
 \_\_\_\_\_

v Is the project site subject to an institutional control limiting property uses?  Yes  No

- If yes, DEC site ID number: \_\_\_\_\_
- Describe the type of institutional control (e.g., deed restriction or easement): \_\_\_\_\_
- Describe any use limitations: \_\_\_\_\_
- Describe any engineering controls: \_\_\_\_\_
- Will the project affect the institutional or engineering controls in place?  Yes  No
- Explain: \_\_\_\_\_

---

**E.2. Natural Resources On or Near Project Site**

a. What is the average depth to bedrock on the project site? \_\_\_\_\_ 30 to 40 feet

b. Are there bedrock outcroppings on the project site?  Yes  No  
 If Yes, what proportion of the site is comprised of bedrock outcroppings? \_\_\_\_\_ %

c. Predominant soil type(s) present on project site:

Clay	_____	85 %
Loam	_____	15 %
_____	_____	_____ %

d. What is the average depth to the water table on the project site? Average: \_\_\_\_\_ 5 feet

e. Drainage status of project site soils:

<input type="checkbox"/> Well Drained:	_____	10 % of site
<input type="checkbox"/> Moderately Well Drained:	_____	25 % of site
<input type="checkbox"/> Poorly Drained	_____	65 % of site

f. Approximate proportion of proposed action site with slopes:

<input checked="" type="checkbox"/> 0-10%:	_____	99 % of site
<input type="checkbox"/> 10-15%:	_____	0 % of site
<input type="checkbox"/> 15% or greater:	_____	1 % of site

g. Are there any unique geologic features on the project site?  Yes  No  
 If Yes, describe: \_\_\_\_\_

h. Surface water features.

i. Does any portion of the project site contain wetlands or other waterbodies (including streams, rivers, ponds or lakes)?  Yes  No

ii. Do any wetlands or other waterbodies adjoin the project site?  Yes  No  
 If Yes to either i or ii, continue. If No, skip to E.2.l.

iii. Are any of the wetlands or waterbodies within or adjoining the project site regulated by any federal, state or local agency?  Yes  No

iv. For each identified regulated wetland and waterbody on the project site, provide the following information:

• Streams:	Name <u>Ont-114, ONT-113, Red Creek,</u>	Classification <u>B, B, B</u>
• Lakes or Ponds:	Name _____	Classification _____
• Wetlands:	Name <u>RH-14, RH-15, RH18</u>	Classification _____
• Wetland No. (if regulated by DEC)	_____	Approximate Size <u>147.9</u>

v. Are any of the above water bodies listed in the most recent compilation of NYS water quality-impaired waterbodies?  Yes  No  
 If yes, name of impaired water body/bodies and basis for listing as impaired. \_\_\_\_\_  
Rochester Embayment East/ Fecal Coliform

i. Is the project site in a designated Floodway?  Yes  No

j. Is the project site in the 100-year Floodplain?  Yes  No

k. Is the project site in the 500-year Floodplain?  Yes  No

l. Is the project site located over, or immediately adjoining, a primary, principal or sole source aquifer?  Yes  No  
 If Yes:  
 i. Name of aquifer: \_\_\_\_\_

m. Identify the predominant wildlife species that occupy or use the project site:

<u>White Tailed Deer</u>	<u>Various Birds</u>	<u>Various Amphibians and Reptiles</u>
<u>Gray Squirrels</u>	<u>Woodland Mammals</u>	

n. Does the project site contain a designated significant natural community?  Yes  No  
If Yes:  
i. Describe the habitat/community (composition, function, and basis for designation): \_\_\_\_\_  
ii. Source(s) of description or evaluation: \_\_\_\_\_  
iii. Extent of community/habitat: \_\_\_\_\_  
• Currently: \_\_\_\_\_ acres  
• Following completion of project as proposed: \_\_\_\_\_ acres  
• Gain or loss (indicate + or -): \_\_\_\_\_ acres

o. Does project site contain any species of plant or animal that is listed by the federal government or NYS as endangered or threatened, or does it contain any areas identified as habitat for an endangered or threatened species?  Yes  No  
If Yes:  
i. Species and listing (endangered or threatened): \_\_\_\_\_

p. Does the project site contain any species of plant or animal that is listed by NYS as rare, or as a species of special concern?  Yes  No  
If Yes:  
i. Species and listing: \_\_\_\_\_  
Rare Freshwater Mussel (not listed by NYS)

q. Is the project site or adjoining area currently used for hunting, trapping, fishing or shell fishing?  Yes  No  
If yes, give a brief description of how the proposed action may affect that use: \_\_\_\_\_

**E.3. Designated Public Resources On or Near Project Site**

a. Is the project site, or any portion of it, located in a designated agricultural district certified pursuant to Agriculture and Markets Law, Article 25-AA, Section 303 and 3047?  Yes  No  
If Yes, provide county plus district name/number: \_\_\_\_\_

b. Are agricultural lands consisting of highly productive soils present?  
i. If Yes: acreage(s) on project site?  Yes  No  
ii. Source(s) of soil rating(s): \_\_\_\_\_

c. Does the project site contain all or part of, or is it substantially contiguous to, a registered National Natural Landmark?  Yes  No  
If Yes:  
i. Nature of the natural landmark:  Biological Community  Geological Feature  
ii. Provide brief description of landmark, including values behind designation and approximate size/extent: \_\_\_\_\_

d. Is the project site located in or does it adjoin a state listed Critical Environmental Area?  Yes  No  
If Yes:  
i. CEA name: Not Named  
ii. Basis for designation: Environmentally Sensitive  
iii. Designating agency and date: City of Rochester

e. Does the project site contain, or is it substantially contiguous to, a building, archaeological site, or district which is listed on the National or State Register of Historic Places; or that has been determined by the Commissioner of the NYS Office of Parks, Recreation and Historic Preservation to be eligible for listing on the State Register of Historic Places?  Yes  No

If Yes:

i. Nature of historic/archaeological resource:  Archaeological Site  Historic Building or District

ii. Name: Genesee Valley Park, Durand Eastman Arboretum

iii. Brief description of attributes on which listing is based:  
 GVP: Criteria A and Criteria C: 8/18/2017 and 8/18/2019 DE: Survey Completed 7/06/2021

---

f. Is the project site, or any portion of it, located in or adjacent to an area designated as sensitive for archaeological sites on the NY State Historic Preservation Office (SHPO) archaeological site inventory?  Yes  No

---

g. Have additional archaeological or historic site(s) or resources been identified on the project site?  Yes  No

If Yes:

i. Describe possible resource(s): \_\_\_\_\_

ii. Basis for identification: \_\_\_\_\_

---

h. Is the project site within five miles of any officially designated and publicly accessible federal, state, or local scenic or aesthetic resource?  Yes  No

If Yes:

i. Identify resource: Genesee Valley Greenway Trail, Erie Canal Trail, among others

ii. Nature of, or basis for, designation (e.g., established highway overlook, state or local park, state historic trail or scenic byway, etc.): Trails

iii. Distance between project and resource: Varies miles.

---

i. Is the project site located within a designated river corridor under the Wild, Scenic and Recreational Rivers Program 6 NYCRR 666?  Yes  No

If Yes:

i. Identify the name of the river and its designation: \_\_\_\_\_

ii. Is the activity consistent with development restrictions contained in 6NYCRR Part 666?  Yes  No

**F. Additional Information**

Attach any additional information which may be needed to clarify your project

If you have identified any adverse impacts which could be associated with your proposal, please describe those impacts plus any measures which you propose to avoid or minimize them.

**G. Verification**

I certify that the information provided is true to the best of my knowledge.

Applicant/Sponsor Name Robert W. Key, Mayor of City of 7.19.2027

Signature [Signature] Title Deputy Director of Parks

**PRINT FORM**

**Full Environmental Assessment Form**  
**Part 2 - Identification of Potential Project Impacts**

Agency Use Only (If applicable)

Project: \_\_\_\_\_  
 Date: \_\_\_\_\_

Part 2 is to be completed by the lead agency. Part 2 is designed to help the lead agency inventory all potential resources that could be affected by a proposed project or action. We recognize that the lead agency's reviewer(s) will not necessarily be environmental professionals. So, the questions are designed to walk a reviewer through the assessment process by providing a series of questions that can be answered using the information found in Part 1. To further assist the lead agency in completing Part 2, the form identifies the most relevant questions in Part 1 that will provide the information needed to answer the Part 2 question. When Part 2 is completed, the lead agency will have identified the relevant environmental areas that may be impacted by the proposed activity.

If the lead agency is a state agency and the action is in any Coastal Area, complete the Coastal Assessment Form before proceeding with this assessment.

**Tips for completing Part 2:**

- Review all of the information provided in Part 1.
- Review any application, maps, supporting materials and the Full EAF Workbook.
- Answer each of the 18 questions in Part 2.
- If you answer "Yes" to a numbered question, please complete all the questions that follow in that section.
- If you answer "No" to a numbered question, move on to the next numbered question.
- Check appropriate column to indicate the anticipated size of the impact.
- Proposed projects that would exceed a numeric threshold contained in a question should result in the reviewing agency checking the box "Moderate to large impact may occur."
- The reviewer is not expected to be an expert in environmental analysis.
- If you are not sure or undecided about the size of an impact, it may help to review the sub-questions for the general question and consult the workbook.
- When answering a question consider all components of the proposed activity, that is, the "whole action".
- Consider the possibility for long-term and cumulative impacts as well as direct impacts.
- Answer the question in a reasonable manner considering the scale and context of the project.

1. Impact on Land			
Proposed action may involve construction on, or physical alteration of, the land surface of the proposed site. (See Part 1, D.1)			
If "Yes", answer questions a - j. If "No", move on to Section 2.			
	Relevant Part 1 Question(s)	No, or small impact may occur	Moderate to large impact may occur
a. The proposed action may involve construction on land where depth to water table is less than 3 feet.	E2d	<input checked="" type="checkbox"/>	<input type="checkbox"/>
b. The proposed action may involve construction on slopes of 15% or greater.	E2f	<input checked="" type="checkbox"/>	<input type="checkbox"/>
c. The proposed action may involve construction on land where bedrock is exposed, or generally within 5 feet of existing ground surface.	E2a	<input checked="" type="checkbox"/>	<input type="checkbox"/>
d. The proposed action may involve the excavation and removal of more than 1,000 tons of natural material.	D2a	<input checked="" type="checkbox"/>	<input type="checkbox"/>
e. The proposed action may involve construction that continues for more than one year or in multiple phases.	D1c	<input checked="" type="checkbox"/>	<input type="checkbox"/>
f. The proposed action may result in increased erosion, whether from physical disturbance or vegetation removal (including from treatment by herbicides).	D2e, D2g	<input checked="" type="checkbox"/>	<input type="checkbox"/>
g. The proposed action is, or may be, located within a Coastal Erosion hazard area.	B1i	<input checked="" type="checkbox"/>	<input type="checkbox"/>
h. Other impacts: _____		<input type="checkbox"/>	<input type="checkbox"/>

**2. Impact on Geological Features**  
 The proposed action may result in the modification or destruction of, or inhibit access to, any unique or unusual land forms on the site (e.g., cliffs, dunes, minerals, fossils, caves). (See Part 1. E.2.g)  
 If "Yes", answer questions a - c. If "No", move on to Section 3.

NO       YES

	Relevant Part I Question(s)	No, or small impact may occur	Moderate to large impact may occur
a. Identify the specific land form(s) attached: _____	E2g	<input type="checkbox"/>	<input type="checkbox"/>
b. The proposed action may affect or be adjacent to a geological feature listed as a registered National Natural Landmark. Specific feature: _____	E3c	<input type="checkbox"/>	<input type="checkbox"/>
c. Other impacts: _____		<input type="checkbox"/>	<input type="checkbox"/>

**3. Impacts on Surface Water**  
 The proposed action may affect one or more wetlands or other surface water bodies (e.g., streams, rivers, ponds or lakes). (See Part 1. D.2, E.2.h)  
 If "Yes", answer questions a - i. If "No", move on to Section 4.

NO       YES

	Relevant Part I Question(s)	No, or small impact may occur	Moderate to large impact may occur
a. The proposed action may create a new water body.	D2b, D1h	<input checked="" type="checkbox"/>	<input type="checkbox"/>
b. The proposed action may result in an increase or decrease of over 10% or more than a 10 acre increase or decrease in the surface area of any body of water.	D2b	<input checked="" type="checkbox"/>	<input type="checkbox"/>
c. The proposed action may involve dredging more than 100 cubic yards of material from a wetland or water body.	D2a	<input checked="" type="checkbox"/>	<input type="checkbox"/>
d. The proposed action may involve construction within or adjoining a freshwater or tidal wetland, or in the bed or banks of any other water body.	E2h	<input checked="" type="checkbox"/>	<input type="checkbox"/>
e. The proposed action may create turbidity in a waterbody, either from upland erosion, runoff or by disturbing bottom sediments.	D2a, D2h	<input checked="" type="checkbox"/>	<input type="checkbox"/>
f. The proposed action may include construction of one or more intake(s) for withdrawal of water from surface water.	D2c	<input checked="" type="checkbox"/>	<input type="checkbox"/>
g. The proposed action may include construction of one or more outfall(s) for discharge of wastewater to surface water(s).	D2d	<input checked="" type="checkbox"/>	<input type="checkbox"/>
h. The proposed action may cause soil erosion, or otherwise create a source of stormwater discharge that may lead to siltation or other degradation of receiving water bodies.	D2e	<input checked="" type="checkbox"/>	<input type="checkbox"/>
i. The proposed action may affect the water quality of any water bodies within or downstream of the site of the proposed action.	E2h	<input checked="" type="checkbox"/>	<input type="checkbox"/>
j. The proposed action may involve the application of pesticides or herbicides in or around any water body.	D2q, E2h	<input checked="" type="checkbox"/>	<input type="checkbox"/>
k. The proposed action may require the construction of new, or expansion of existing, wastewater treatment facilities.	D1a, D2d	<input checked="" type="checkbox"/>	<input type="checkbox"/>



1. Other impacts: \_\_\_\_\_

**4. Impact on groundwater**  
 The proposed action may result in new or additional use of ground water, or may have the potential to introduce contaminants to ground water or an aquifer.  NO  YES  
 (See Part I. D.2.a, D.2.c, D.2.d, D.2.p, D.2.q, D.2.t)  
 If "Yes", answer questions a - h. If "No", move on to Section 5.

	Relevant Part I Question(s)	No, or small impact may occur	Moderate to large impact may occur
a. The proposed action may require new water supply wells, or create additional demand on supplies from existing water supply wells.	D2c	<input type="checkbox"/>	<input type="checkbox"/>
b. Water supply demand from the proposed action may exceed safe and sustainable withdrawal capacity rate of the local supply or aquifer. Cite Source: _____	D2c	<input type="checkbox"/>	<input type="checkbox"/>
c. The proposed action may allow or result in residential uses in areas without water and sewer services.	D1a, D2c	<input type="checkbox"/>	<input type="checkbox"/>
d. The proposed action may include or require wastewater discharged to groundwater.	D2d, E2l	<input type="checkbox"/>	<input type="checkbox"/>
e. The proposed action may result in the construction of water supply wells in locations where groundwater is, or is suspected to be, contaminated.	D2c, E1f, E1g, E1h	<input type="checkbox"/>	<input type="checkbox"/>
f. The proposed action may require the bulk storage of petroleum or chemical products over ground water or an aquifer.	D2p, E2l	<input type="checkbox"/>	<input type="checkbox"/>
g. The proposed action may involve the commercial application of pesticides within 100 feet of potable drinking water or irrigation sources.	E2h, D2q, E2l, D2c	<input type="checkbox"/>	<input type="checkbox"/>
h. Other impacts: _____		<input type="checkbox"/>	<input type="checkbox"/>

**5. Impact on Flooding**  
 The proposed action may result in development on lands subject to flooding.  NO  YES  
 (See Part I. E.2)  
 If "Yes", answer questions a - g. If "No", move on to Section 6.

	Relevant Part I Question(s)	No, or small impact may occur	Moderate to large impact may occur
a. The proposed action may result in development in a designated floodway.	E2i	<input checked="" type="checkbox"/>	<input type="checkbox"/>
b. The proposed action may result in development within a 100 year floodplain.	E2j	<input checked="" type="checkbox"/>	<input type="checkbox"/>
c. The proposed action may result in development within a 500 year floodplain.	E2k	<input checked="" type="checkbox"/>	<input type="checkbox"/>
d. The proposed action may result in, or require, modification of existing drainage patterns.	D2b, D2c	<input checked="" type="checkbox"/>	<input type="checkbox"/>
e. The proposed action may change flood water flows that contribute to flooding	D2b, E2l, E2j, E2k	<input checked="" type="checkbox"/>	<input type="checkbox"/>
f. If there is a dam located on the site of the proposed action, is the dam in need of repair, or upgrade?	E1e	<input checked="" type="checkbox"/>	<input type="checkbox"/>

g. Other impacts: \_\_\_\_\_

	<input type="checkbox"/>	<input type="checkbox"/>
--	--------------------------	--------------------------

**6. Impacts on Air**  
 The proposed action may include a state regulated air emission source. (See Part I, D.2.f., D.2.h, D.2.g)  
 If "Yes", answer questions a - f. If "No", move on to Section 7.

NO       YES

	Relevant Part I Question(s)	No, or small impact may occur	Moderate to large impact may occur
a. If the proposed action requires federal or state air emission permits, the action may also emit one or more greenhouse gases at or above the following levels: i. More than 1000 tons/year of carbon dioxide (CO <sub>2</sub> ) ii. More than 3.5 tons/year of nitrous oxide (N <sub>2</sub> O) iii. More than 1000 tons/year of carbon equivalent of perfluorocarbons (PFCs) iv. More than .045 tons/year of sulfur hexafluoride (SF <sub>6</sub> ) v. More than 1000 tons/year of carbon dioxide equivalent of hydrochlorofluorocarbons (HFCs) emissions vi. 43 tons/year or more of methane	D2g D2g D2g D2g D2g D2h	<input type="checkbox"/> <input type="checkbox"/> <input type="checkbox"/> <input type="checkbox"/> <input type="checkbox"/> <input type="checkbox"/>	<input type="checkbox"/> <input type="checkbox"/> <input type="checkbox"/> <input type="checkbox"/> <input type="checkbox"/> <input type="checkbox"/>
b. The proposed action may generate 10 tons/year or more of any one designated hazardous air pollutant, or 25 tons/year or more of any combination of such hazardous air pollutants.	D2g	<input type="checkbox"/>	<input type="checkbox"/>
c. The proposed action may require a state air registration, or may produce an emissions rate of total contaminants that may exceed 5 lbs. per hour, or may include a heat source capable of producing more than 10 million BTU's per hour.	D2f, D2g	<input type="checkbox"/>	<input type="checkbox"/>
d. The proposed action may reach 50% of any of the thresholds in "a" through "c", above.	D2g	<input type="checkbox"/>	<input type="checkbox"/>
e. The proposed action may result in the combustion or thermal treatment of more than 1 ton of refuse per hour.	D2s	<input type="checkbox"/>	<input type="checkbox"/>
f. Other impacts: _____		<input type="checkbox"/>	<input type="checkbox"/>

**7. Impact on Plants and Animals**  
 The proposed action may result in a loss of flora or fauna. (See Part I, E.2. m.-q.)  
 If "Yes", answer questions a - j. If "No", move on to Section 8.

NO       YES

	Relevant Part I Question(s)	No, or small impact may occur	Moderate to large impact may occur
a. The proposed action may cause reduction in population or loss of individuals of any threatened or endangered species, as listed by New York State or the Federal government, that use the site, or are found on, over, or near the site.	E2o	<input type="checkbox"/>	<input type="checkbox"/>
b. The proposed action may result in a reduction or degradation of any habitat used by any rare, threatened or endangered species, as listed by New York State or the federal government.	E2o	<input type="checkbox"/>	<input type="checkbox"/>
c. The proposed action may cause reduction in population, or loss of individuals, of any species of special concern or conservation need, as listed by New York State or the Federal government, that use the site, or are found on, over, or near the site.	E2p	<input type="checkbox"/>	<input type="checkbox"/>
d. The proposed action may result in a reduction or degradation of any habitat used by any species of special concern and conservation need, as listed by New York State or the Federal government.	E2p	<input type="checkbox"/>	<input type="checkbox"/>

e. The proposed action may diminish the capacity of a registered National Natural Landmark to support the biological community it was established to protect.	E1c	<input type="checkbox"/>	<input type="checkbox"/>
f. The proposed action may result in the removal of, or ground disturbance in, any portion of a designated significant natural community. Source: _____	E2n	<input type="checkbox"/>	<input type="checkbox"/>
g. The proposed action may substantially interfere with nesting/breeding, foraging, or over-wintering habitat for the predominant species that occupy or use the project site.	E2m	<input type="checkbox"/>	<input type="checkbox"/>
h. The proposed action requires the conversion of more than 10 acres of forest, grassland or any other regionally or locally important habitat. Habitat type & information source: _____	E1b	<input type="checkbox"/>	<input type="checkbox"/>
i. Proposed action (commercial, industrial or recreational projects, only) involves use of herbicides or pesticides.	D2q	<input type="checkbox"/>	<input type="checkbox"/>
j. Other impacts: _____		<input type="checkbox"/>	<input type="checkbox"/>

<b>8. Impact on Agricultural Resources</b>			
The proposed action may impact agricultural resources. (See Part 1, E.3.a. and b.)			
If "Yes", answer questions a - h. If "No", move on to Section 9.			
		<input checked="" type="checkbox"/> NO	<input type="checkbox"/> YES
	Relevant Part I Question(s)	No, or small impact may occur	Moderate to large impact may occur
a. The proposed action may impact soil classified within soil group 1 through 4 of the NYS Land Classification System.	E2c, E3b	<input type="checkbox"/>	<input type="checkbox"/>
b. The proposed action may sever, cross or otherwise limit access to agricultural land (includes cropland, hayfields, pasture, vineyard, orchard, etc).	E1a, E1b	<input type="checkbox"/>	<input type="checkbox"/>
c. The proposed action may result in the excavation or compaction of the soil profile of active agricultural land.	E3b	<input type="checkbox"/>	<input type="checkbox"/>
d. The proposed action may irreversibly convert agricultural land to non-agricultural uses, either more than 2.5 acres if located in an Agricultural District, or more than 10 acres if not within an Agricultural District.	E1b, E3a	<input type="checkbox"/>	<input type="checkbox"/>
e. The proposed action may disrupt or prevent installation of an agricultural land management system.	E1a, E1b	<input type="checkbox"/>	<input type="checkbox"/>
f. The proposed action may result, directly or indirectly, in increased development potential or pressure on farmland.	C2c, C3, D2c, D2d	<input type="checkbox"/>	<input type="checkbox"/>
g. The proposed project is not consistent with the adopted municipal Farmland Protection Plan.	C2c	<input type="checkbox"/>	<input type="checkbox"/>
h. Other impacts: _____		<input type="checkbox"/>	<input type="checkbox"/>

**9. Impact on Aesthetic Resources**  
 The land use of the proposed action are obviously different from, or are in sharp contrast to, current land use patterns between the proposed project and a scenic or aesthetic resource. (Part I. E.1.a, E.1.b, E.3.h.)  
*If "Yes", answer questions a - g. If "No", go to Section 10*

NO       YES

	Relevant Part I Question(s)	No, or small impact may occur	Moderate to large impact may occur
a. Proposed action may be visible from any officially designated federal, state, or local scenic or aesthetic resource.	E3h	<input type="checkbox"/>	<input type="checkbox"/>
b. The proposed action may result in the obstruction, elimination or significant screening of one or more officially designated scenic views.	E3h, C2b	<input type="checkbox"/>	<input type="checkbox"/>
c. The proposed action may be visible from publicly accessible vantage points: i. Seasonally (e.g., screened by summer foliage, but visible during other seasons) ii. Year round	E3h	<input type="checkbox"/> <input type="checkbox"/>	<input type="checkbox"/> <input type="checkbox"/>
d. The situation or activity in which viewers are engaged while viewing the proposed action is: i. Routine travel by residents, including travel to and from work ii. Recreational or tourism based activities	E3h E2q E1c	<input type="checkbox"/> <input type="checkbox"/>	<input type="checkbox"/> <input type="checkbox"/>
e. The proposed action may cause a diminishment of the public enjoyment and appreciation of the designated aesthetic resource.	E3h	<input type="checkbox"/>	<input type="checkbox"/>
f. There are similar projects visible within the following distance of the proposed project: 0-1/2 mile 1/2 -3 mile 3-5 mile 5+ mile	D1a, E1a, D1f, D1g	<input type="checkbox"/>	<input type="checkbox"/>
g. Other impacts: _____		<input type="checkbox"/>	<input type="checkbox"/>

**10. Impact on Historic and Archeological Resources**  
 The proposed action may occur in or adjacent to a historic or archaeological resource. (Part I. E.3.e, f, and g.)  
*If "Yes", answer questions a - e. If "No", go to Section 11.*

NO       YES

	Relevant Part I Question(s)	No, or small impact may occur	Moderate to large impact may occur
a. The proposed action may occur wholly or partially within, or substantially contiguous to, any buildings, archaeological site or district which is listed on the National or State Register of Historical Places, or that has been determined by the Commissioner of the NYS Office of Parks, Recreation and Historic Preservation to be eligible for listing on the State Register of Historic Places.	E3e	<input checked="" type="checkbox"/>	<input type="checkbox"/>
b. The proposed action may occur wholly or partially within, or substantially contiguous to, an area designated as sensitive for archaeological sites on the NY State Historic Preservation Office (SHPO) archaeological site inventory.	E3f	<input checked="" type="checkbox"/>	<input type="checkbox"/>
c. The proposed action may occur wholly or partially within, or substantially contiguous to, an archaeological site not included on the NY SHPO inventory. Source: _____	E3g	<input checked="" type="checkbox"/>	<input type="checkbox"/>

d. Other impacts: _____		<input type="checkbox"/>	<input type="checkbox"/>
If any of the above (a-d) are answered "Moderate to large impact may occur", continue with the following questions to help support conclusions in Part 3:			
i. The proposed action may result in the destruction or alteration of all or part of the site or property.	E3e, E3g, E3f	<input type="checkbox"/>	<input type="checkbox"/>
ii. The proposed action may result in the alteration of the property's setting or integrity.	E3e, E3f, E3g, E1a, E1b	<input type="checkbox"/>	<input type="checkbox"/>
iii. The proposed action may result in the introduction of visual elements which are out of character with the site or property, or may alter its setting.	E3e, E3f, E3g, E3h, C2, C3	<input type="checkbox"/>	<input type="checkbox"/>

**11. Impact on Open Space and Recreation**  
 The proposed action may result in a loss of recreational opportunities or a reduction of an open space resource as designated in any adopted municipal open space plan.  
 (See Part I. C.2.c, E.1.c., E.2.q.)  
 NO       YES  
 If "Yes", answer questions a - e. If "No", go to Section 12.

	Relevant Part I Question(s)	No, or small impact may occur	Moderate to large impact may occur
a. The proposed action may result in an impairment of natural functions, or "ecosystem services", provided by an undeveloped area, including but not limited to stormwater storage, nutrient cycling, wildlife habitat.	D2e, E1b, E2h, E2m, E2o, E2n, E2p	<input type="checkbox"/>	<input type="checkbox"/>
b. The proposed action may result in the loss of a current or future recreational resource.	C2a, E1c, C2c, E2q	<input type="checkbox"/>	<input type="checkbox"/>
c. The proposed action may eliminate open space or recreational resource in an area with few such resources.	C2a, C2c, E1c, E2q	<input type="checkbox"/>	<input type="checkbox"/>
d. The proposed action may result in loss of an area now used informally by the community as an open space resource.	C2c, E1c	<input type="checkbox"/>	<input type="checkbox"/>
e. Other impacts: _____		<input type="checkbox"/>	<input type="checkbox"/>

**12. Impact on Critical Environmental Areas**  
 The proposed action may be located within or adjacent to a critical environmental area (CEA). (See Part I. E.3 d)  
 NO       YES  
 If "Yes", answer questions a - c. If "No", go to Section 13.

	Relevant Part I Question(s)	No, or small impact may occur	Moderate to large impact may occur
a. The proposed action may result in a reduction in the quantity of the resource or characteristic which was the basis for designation of the CEA.	E3d	<input checked="" type="checkbox"/>	<input type="checkbox"/>
b. The proposed action may result in a reduction in the quality of the resource or characteristic which was the basis for designation of the CEA.	E3d	<input checked="" type="checkbox"/>	<input type="checkbox"/>
c. Other impacts: _____		<input type="checkbox"/>	<input type="checkbox"/>

**13. Impact on Transportation**

The proposed action may result in a change to existing transportation systems  
(See Part I. D.2.j)

NO  YES

If "Yes", answer questions a - f. If "No", go to Section 14.

	Relevant Part I Question(s)	No, or small impact may occur	Moderate to large impact may occur
a. Projected traffic increase may exceed capacity of existing road network.	D2j	<input type="checkbox"/>	<input type="checkbox"/>
b. The proposed action may result in the construction of paved parking area for 500 or more vehicles.	D2j	<input type="checkbox"/>	<input type="checkbox"/>
c. The proposed action will degrade existing transit access.	D2j	<input type="checkbox"/>	<input type="checkbox"/>
d. The proposed action will degrade existing pedestrian or bicycle accommodations.	D2j	<input type="checkbox"/>	<input type="checkbox"/>
e. The proposed action may alter the present pattern of movement of people or goods.	D2j	<input type="checkbox"/>	<input type="checkbox"/>
f. Other impacts: _____		<input type="checkbox"/>	<input type="checkbox"/>

**14. Impact on Energy**

The proposed action may cause an increase in the use of any form of energy.  
(See Part I. D.2.k)

NO  YES

If "Yes", answer questions a - e. If "No", go to Section 15

	Relevant Part I Question(s)	No, or small impact may occur	Moderate to large impact may occur
a. The proposed action will require a new, or an upgrade to an existing, substation.	D2k	<input type="checkbox"/>	<input type="checkbox"/>
b. The proposed action will require the creation or extension of an energy transmission or supply system to serve more than 50 single or two-family residences or to serve a commercial or industrial use.	D1f, D1q, D2k	<input type="checkbox"/>	<input type="checkbox"/>
c. The proposed action may utilize more than 2,500 MWhrs per year of electricity.	D2k	<input type="checkbox"/>	<input type="checkbox"/>
d. The proposed action may involve heating and/or cooling of more than 100,000 square feet of building area when completed.	D1g	<input type="checkbox"/>	<input type="checkbox"/>
e. Other impacts: _____			

**15. Impact on Noise, Odor, and Light**

The proposed action may result in an increase in noise, odors, or outdoor lighting.  
(See Part I. D.2.m, n., and o.)

NO  YES

If "Yes", answer questions a - f. If "No", go to Section 16

	Relevant Part I Question(s)	No, or small impact may occur	Moderate to large impact may occur
a. The proposed action may produce sound above noise levels established by local regulation.	D2m	<input type="checkbox"/>	<input type="checkbox"/>
b. The proposed action may result in blasting within 1,500 feet of any residence, hospital, school, licensed day care center, or nursing home.	D2m, E1d	<input type="checkbox"/>	<input type="checkbox"/>
c. The proposed action may result in routine odors for more than one hour per day.	D2o	<input type="checkbox"/>	<input type="checkbox"/>

d. The proposed action may result in light shining onto adjoining properties.	D2n	<input type="checkbox"/>	<input type="checkbox"/>
e. The proposed action may result in lighting creating sky-glow brighter than existing area conditions.	D2n, E1a	<input type="checkbox"/>	<input type="checkbox"/>
f. Other impacts: _____		<input type="checkbox"/>	<input type="checkbox"/>

**16. Impact on Human Health**  
 The proposed action may have an impact on human health from exposure to new or existing sources of contaminants. (See Part I.D.2.q., E.1. d. f. g. and h.)  
 If "Yes", answer questions a - m. If "No", go to Section 17.

NO       YES

	Relevant Part I Question(s)	No, or small impact may occur	Moderate to large impact may occur
a. The proposed action is located within 1500 feet of a school, hospital, licensed day care center, group home, nursing home or retirement community.	E1d	<input type="checkbox"/>	<input type="checkbox"/>
b. The site of the proposed action is currently undergoing remediation.	E1g, E1h	<input type="checkbox"/>	<input type="checkbox"/>
c. There is a completed emergency spill remediation, or a completed environmental site remediation on, or adjacent to, the site of the proposed action.	E1g, E1h	<input type="checkbox"/>	<input type="checkbox"/>
d. The site of the action is subject to an institutional control limiting the use of the property (e.g., easement or deed restriction).	E1g, E1h	<input type="checkbox"/>	<input type="checkbox"/>
e. The proposed action may affect institutional control measures that were put in place to ensure that the site remains protective of the environment and human health.	E1g, E1h	<input type="checkbox"/>	<input type="checkbox"/>
f. The proposed action has adequate control measures in place to ensure that future generation, treatment and/or disposal of hazardous wastes will be protective of the environment and human health.	D2t	<input type="checkbox"/>	<input type="checkbox"/>
g. The proposed action involves construction or modification of a solid waste management facility.	D2q, E1f	<input type="checkbox"/>	<input type="checkbox"/>
h. The proposed action may result in the unearthing of solid or hazardous waste.	D2q, E1f	<input type="checkbox"/>	<input type="checkbox"/>
i. The proposed action may result in an increase in the rate of disposal, or processing, of solid waste.	D2r, D2s	<input type="checkbox"/>	<input type="checkbox"/>
j. The proposed action may result in excavation or other disturbance within 2000 feet of a site used for the disposal of solid or hazardous waste.	E1f, E1g, E1h	<input type="checkbox"/>	<input type="checkbox"/>
k. The proposed action may result in the migration of explosive gases from a landfill site to adjacent off site structures.	E1f, E1g	<input type="checkbox"/>	<input type="checkbox"/>
l. The proposed action may result in the release of contaminated leachate from the project site.	D2s, E1f, D2r	<input type="checkbox"/>	<input type="checkbox"/>
m. Other impacts: _____			

**17. Consistency with Community Plans**  
 The proposed action is not consistent with adopted land use plans.  
 (See Part I. C.1, C.2, and C.3.)  NO  YES  
*If "Yes", answer questions a - h. If "No", go to Section 18.*

	Relevant Part I Question(s)	No, or small impact may occur	Moderate to large impact may occur
a. The proposed action's land use components may be different from, or in sharp contrast to, current surrounding land use pattern(s).	C2, C3, D1a, E1a, E1b	<input type="checkbox"/>	<input type="checkbox"/>
b. The proposed action will cause the permanent population of the city, town or village in which the project is located to grow by more than 5%.	C2	<input type="checkbox"/>	<input type="checkbox"/>
c. The proposed action is inconsistent with local land use plans or zoning regulations.	C2, C2, C3	<input type="checkbox"/>	<input type="checkbox"/>
d. The proposed action is inconsistent with any County plans, or other regional land use plans.	C2, C2	<input type="checkbox"/>	<input type="checkbox"/>
e. The proposed action may cause a change in the density of development that is not supported by existing infrastructure or is distant from existing infrastructure.	C3, D1c, D1d, D1f, D1d, E1b	<input type="checkbox"/>	<input type="checkbox"/>
f. The proposed action is located in an area characterized by low density development that will require new or expanded public infrastructure.	C4, D2c, D2d, D2j	<input type="checkbox"/>	<input type="checkbox"/>
g. The proposed action may induce secondary development impacts (e.g., residential or commercial development not included in the proposed action)	C2a	<input type="checkbox"/>	<input type="checkbox"/>
h. Other: _____		<input type="checkbox"/>	<input type="checkbox"/>

**18. Consistency with Community Character**  
 The proposed project is inconsistent with the existing community character.  
 (See Part I. C.2, C.3, D.2, E.3)  NO  YES  
*If "Yes", answer questions a - g. If "No", proceed to Part 3.*

	Relevant Part I Question(s)	No, or small impact may occur	Moderate to large impact may occur
a. The proposed action may replace or eliminate existing facilities, structures, or areas of historic importance to the community.	E3e, E3f, E3g	<input type="checkbox"/>	<input type="checkbox"/>
b. The proposed action may create a demand for additional community services (e.g. schools, police and fire)	C4	<input type="checkbox"/>	<input type="checkbox"/>
c. The proposed action may displace affordable or low-income housing in an area where there is a shortage of such housing.	C2, C3, D1f, D1g, E1a	<input type="checkbox"/>	<input type="checkbox"/>
d. The proposed action may interfere with the use or enjoyment of officially recognized or designated public resources.	C2, E3	<input type="checkbox"/>	<input type="checkbox"/>
e. The proposed action is inconsistent with the predominant architectural scale and character.	C2, C3	<input type="checkbox"/>	<input type="checkbox"/>
f. Proposed action is inconsistent with the character of the existing natural landscape.	C2, C3, E1a, E1b, E2g, E2h	<input type="checkbox"/>	<input type="checkbox"/>
g. Other impacts: _____		<input type="checkbox"/>	<input type="checkbox"/>

**PRINT FULL FORM**



Agency Use Only (If Applicable)  
 Project: \_\_\_\_\_  
 Date: \_\_\_\_\_

**Full Environmental Assessment Form  
 Part 3 - Evaluation of the Magnitude and Importance of Project Impacts  
 and  
 Determination of Significance**

Part 3 provides the reasons in support of the determination of significance. The lead agency must complete Part 3 for every question in Part 2 where the impact has been identified as potentially moderate to large or where there is a need to explain why a particular element of the proposed action will not, or may, result in a significant adverse environmental impact.

Based on the analysis in Part 3, the lead agency must decide whether to require an environmental impact statement to further assess the proposed action or whether available information is sufficient for the lead agency to conclude that the proposed action will not have a significant adverse environmental impact. By completing the certification on the next page, the lead agency can complete its determination of significance.

**Reasons Supporting This Determination:**

To complete this section:

- Identify the impact based on the Part 2 responses and describe its magnitude. Magnitude considers factors such as severity, size or extent of an impact.
- Assess the importance of the impact. Importance relates to the geographic scope, duration, probability of the impact occurring, number of people affected by the impact and any additional environmental consequences if the impact were to occur.
- The assessment should take into consideration any design element or project changes.
- Repeat this process for each Part 2 question where the impact has been identified as potentially moderate to large or where there is a need to explain why a particular element of the proposed action will not, or may, result in a significant adverse environmental impact.
- Provide the reason(s) why the impact may, or will not, result in a significant adverse environmental impact.
- For Conditional Negative Declarations identify the specific condition(s) imposed that will modify the proposed action so that no significant adverse environmental impacts will result.
- Attach additional sheets, as needed.

See Attached.

**Determination of Significance - Type I and Unlisted Actions**

SEQR Status:     Type I                       Unlisted

Identify portions of EAF completed for this Project     Part 1             Part 2             Part 3

Upon review of the information recorded on this EAF, as noted, plus this additional support information  
Additional Mapping, Environmental Resource Mapper, Environmental Assessment Forms

and considering both the magnitude and importance of each identified potential impact, it is the conclusion of the  
Monroe County as lead agency that:

A. This project will result in no significant adverse impacts on the environment, and, therefore, an environmental impact statement need not be prepared. Accordingly, this negative declaration is issued.

B. Although this project could have a significant adverse impact on the environment, that impact will be avoided or substantially mitigated because of the following conditions which will be required by the lead agency:

There will, therefore, be no significant adverse impacts from the project as conditioned, and, therefore, this conditioned negative declaration is issued. A conditioned negative declaration may be used only for UNLISTED actions (see 6 NYCRR 617.7(d)).

C. This Project may result in one or more significant adverse impacts on the environment, and an environmental impact statement must be prepared to further assess the impact(s) and possible mitigation and to explore alternatives to avoid or reduce those impacts. Accordingly, this positive declaration is issued.


Name of Action: Monroe County Parks Department - Golf Course Improvements

Name of Lead Agency: Monroe County

Name of Responsible Officer in Lead Agency: Adam J. Bello

Title of Responsible Officer: County Executive

Signature of Responsible Officer in Lead Agency:



Date: 9/23/22

Signature of Preparer (if different from Responsible Officer)



Date: 7.19.2022

For Further Information:

Contact Person: Robert W. Klay, Deputy Director Monroe County Parks

Address: 171 Reservoir Rd Rochester NY 14620

Telephone Number: 585-753-7279

E-mail: rbentkley@monroecounty.gov

For Type I Actions and Conditioned Negative Declarations, a copy of this Notice is sent to:

Chief Executive Officer of the political subdivision in which the action will be principally located (e.g., Town / City / Village of)

Other involved agencies (if any)

Applicant (if any)

Environmental Notice Bulletin:

PRINT FULL FORM

## Full Environmental Assessment Form

### Part 3

#### Impact on Land.

The proposed project seeks repair of existing water mains, laterals and sprinkler heads throughout the three county owned golf courses. The project will also repair and replace existing subsurface clay drainage tile throughout the golf courses, installing new perforated drainage tile in its place. Disturbances of turf would occur during the repair of the existing infrastructure. The total disturbances across the three golf courses is estimated at six (6) acres. It should be noted that these disturbances would be made sporadically and not all one at a time. It is anticipated that the contractor retained for the project would cut existing sod, roll said sod, remove topsoil and subsoil exposing the existing main/lateral or drainage line, repair and replace the line, then backfill and reroll the sod back atop the trench. This manner / methodology for the repair and replacement of subsurface infrastructure is critical to ensure the continuation of play at the golf courses. This means and method will also greatly reduce the likelihood of any sediment transport or erosion during construction. That said, proper erosion and sediment controls will need to be installed at times when soil stabilization methods cannot be implemented to ensure erosion does not occur.

The installation of golf cart paths is estimated to disturb roughly 3.5 acres across all three golf courses. Many of the existing golf cart paths are stone and stone dust, while others, due to golf cart traffic, are denuded soils absent sufficient vegetated cover. In other areas, prospective golf cart paths are currently turfed areas, thus soil disturbances will occur for the installation of pavement. During the construction efforts, proper erosion and sediment controls will need to be installed to ensure that erosion does not occur. Further, soil stabilization methodologies will need to be employed to ensure proper vegetative cover once soil disturbances cease.

Given the disturbances are over 1 acre in size a Stormwater Pollution Prevention Plan (SWPPP) may need to be developed. The engineer of record will need to develop a soil erosion and sediment control plan to properly mitigate construction impacts and, potentially, design post construction stormwater best management practices. If the implementation of a SWPPP does occur, weekly inspections ensuring compliance with the stormwater regulations will occur. Therefore, there are no significant impacts to land anticipated.

#### Impact on Water.

The majority of the prospective work located in Durand Eastman Golf Course will occur within New York State Department of Environmental Conservation (NYS-DEC) Regulated wetlands, RH-14, RH-15, and RH16. While these wetland areas have been designated by the NYS-DEC, the entirety of these wetlands have been utilized as the Durand Eastman golf course since its creation in early 1900s. The project seeks to repair and replace existing subsurface infrastructure at the golf course, thus no significant new impact will occur. In select areas where golf cart traffic has denuded the existing turf, the project may likely have a net positive benefit as those

soils will be stabilized permanently. The aforementioned SWPPP will attenuate any water quality/quantity considerations with regard to stormwater management. As the project commences permitting with NYS-DEC for wetland permit coverage and for stormwater management compliance all requirements will be carried out in accordance with final permit coverage. As a result of the aforementioned, no significant impacts to water are anticipated.

#### **Impact on Flooding.**

The repair and replacement of existing subsurface infrastructure and golf cart construction will occur within the floodplain at Durand Eastman and Genesee Valley Park. Given the preferred means and methods for repair and replacement subsurface infrastructure the potential increase for stormwater runoff is greatly reduced. Further, the proper use of erosion and sediment controls would further mitigate any potential impacts from golf cart paving efforts. The SWPPP would address any potential increases in post construction runoff by use of post construction stormwater best management practices, such as infiltration strips, vegetated swales etc. As a result of the aforementioned, no significant impacts to flooding are anticipated.

#### **Impact on Flora and Fauna.**

In 1986, the City of Rochester designated Genesee Valley Park and Durand Eastman as a critical environmental area, noting that it is an environmentally sensitive area. The NYS-DEC Environmental Resource Mapper was reviewed and no threatened or endanger species were mapped within the project areas. All turfed / grassed areas will be returned to existing conditions after the construction activities, thus there is very little disruption to the local plant life throughout the project area. As a result of the aforementioned, no impacts to flora and fauna are anticipated.

#### **Impact on Aesthetics.**

The project does not change the aesthetics of the golf courses as the majority of the project seeks to repair and replace existing infrastructure. Patron experiences as a result of the repair and replacement of irrigation and sub-surface drainage should greatly increase. In addition, the paving of the golf cart paths will have a net positive as turf will no longer be rutted, muddy, and dusty seasonally. As a result of the aforementioned, no impacts to aesthetics are anticipated.

#### **Impact on Archeological Resources and Aesthetics.**

Genesee Valley Park is an eligible national registrar location as it is associated with events that have made significant contribution to the broad patterns of our history (Criteria A) and embodies the distinctive characteristics of a type, period or method of construction; and/or represents the work of a master; and/or possess high characteristic values; and/or represents a significant and distinguishable entity whose component may lack individual distinctions (Criteria C). As Genesee Valley Park is a Frederick Law Olmstead designed park, the park itself as a whole is eligible for designation. Durand Eastman arboretum is possibly eligible for designation and is currently in review with the most recent survey being conducted on 7/06/2021. The arboretum is adjacent to the golf course and there are no plans for any repair activities within that section of the park. The project does not change the aesthetics of the golf courses/parks as the majority of

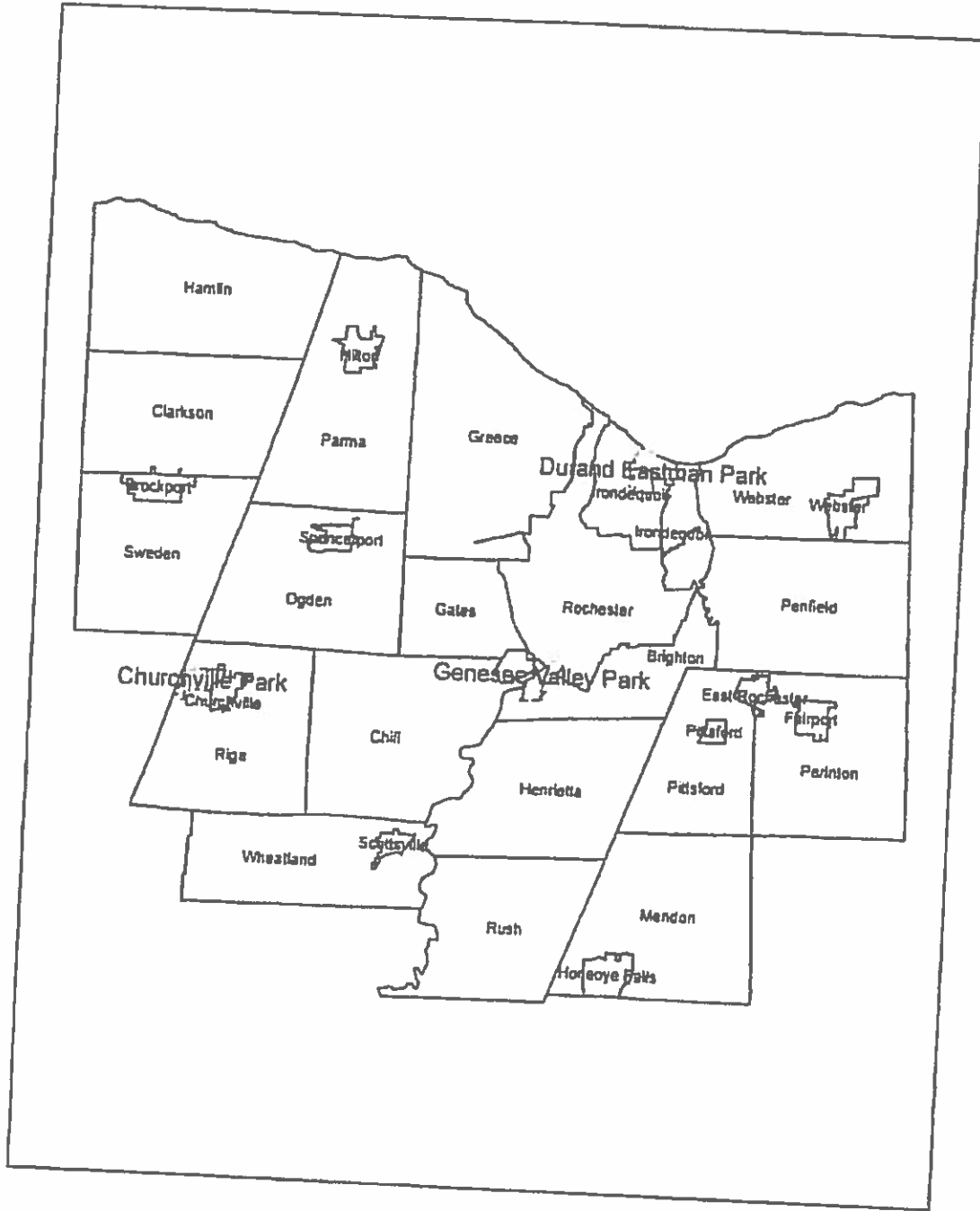
---

the project seeks to repair and replace existing infrastructure. Patron experiences as a result of the repair and replacement subsurface infrastructure should greatly increase as a result of the project. In addition, the paving of the golf cart paths will have a net positive as turf will no longer be rutted, muddy, and dusty seasonally. These actions are in keeping with the aesthetic and historic nature the golf courses, thus no significant impact is anticipated to the archeological resources and aesthetics.

Based on the above factors, this project will result in no significant adverse impacts on the environment, there an environmental impact statement need not be prepared. Accordingly, a negative declaration is issued.

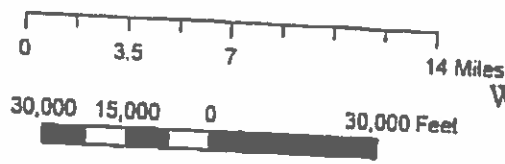
---

# Monroe County Golf Courses



**Legend**

- Monroe County Golf Courses
- MCGIS BASE\_Towns\_Villages



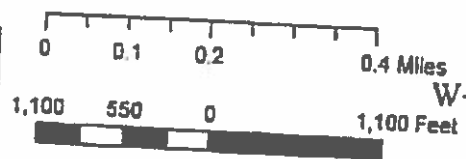
N  
W E  
S

RWK  
7.15.22

# NYS-DEC Wetlands Churchville

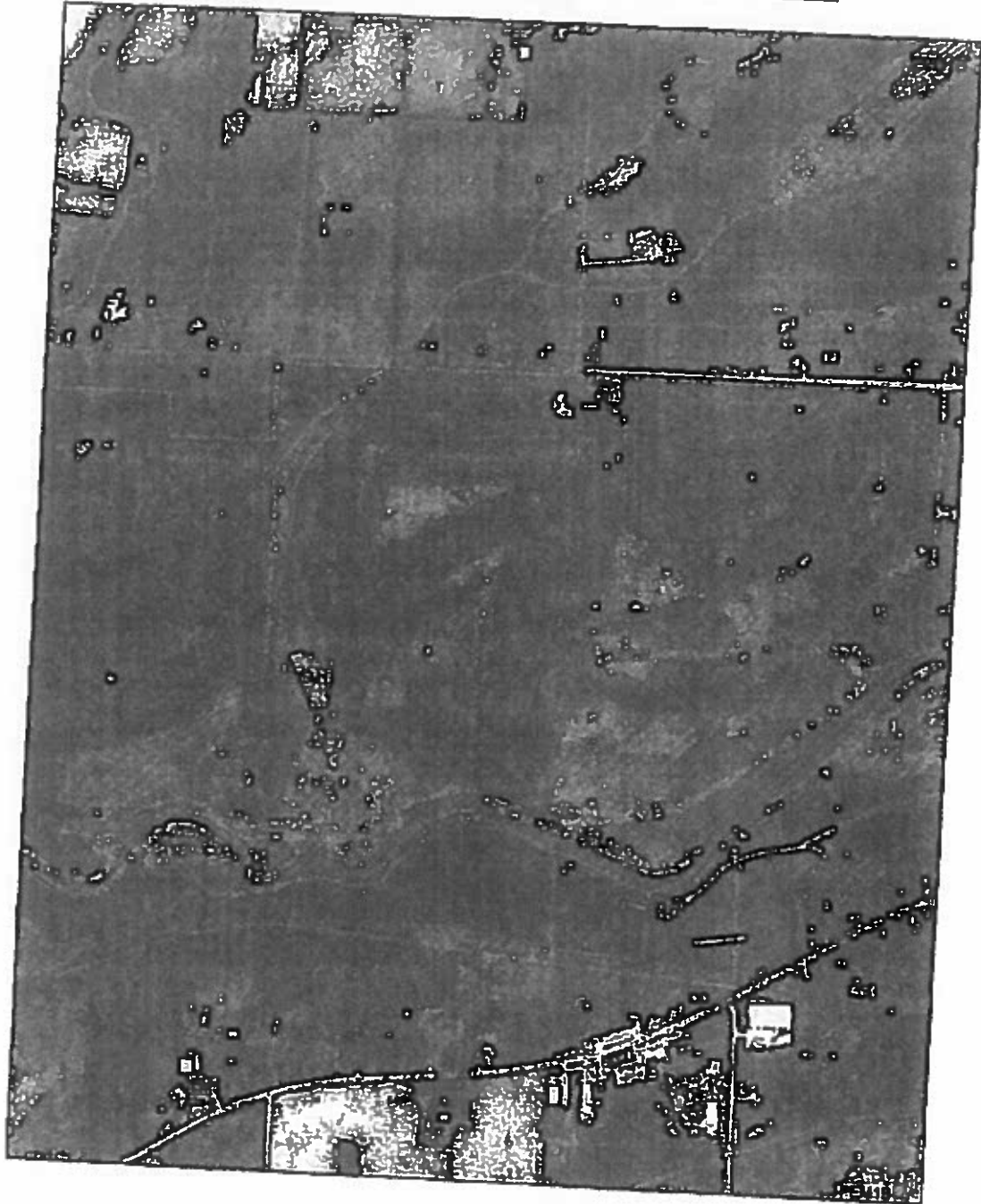


**Legend**  
MCGIS.BASE\_MC\_Parcels selection  
MCGIS.ENV\_NYSDEC\_Wetlands\_2008

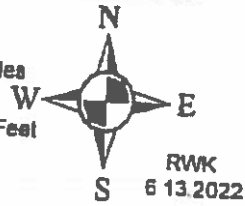
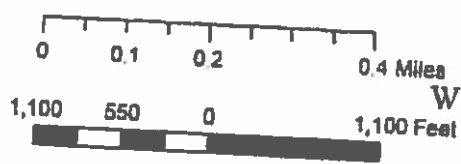


RWK  
8.13.2022

# USFW Wetlands Churchville



**Legend**  
MCGIS.BASE\_MC\_Parcels selection  
MCGIS.ENV\_NWI\_Wetlands\_2015


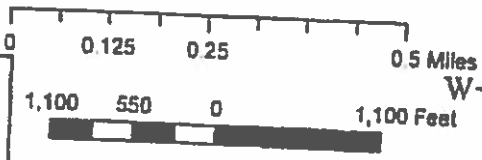




# NYS-DEC Wetlands Durand Eastman




**Legend**  
MCGIS.ENV\_NYSDEC\_Wetlands\_2008

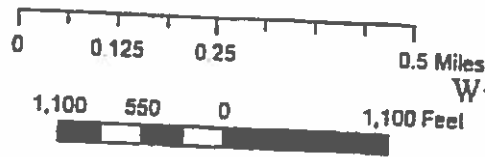


RWK  
6.13.2022

# USFW Wetlands Durand Eastman




**Legend**  
MCGIS\_ENV\_NWI\_Wetlands\_2015

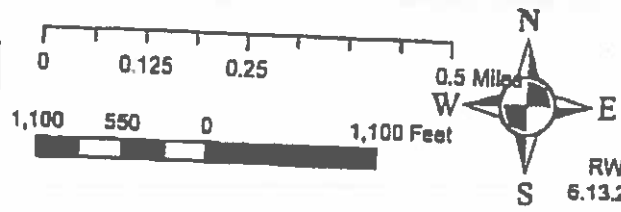


RWK  
6.13.2022

# NYS Wetlands Genesee Valley




**Legend**  
MCGIS.BASE\_MC\_Parcels selection  
MCGIS ENV\_NYSDEC\_Wetlands\_2008




RWK  
6.13.2022

# USFW Wetlands Genesee Valley

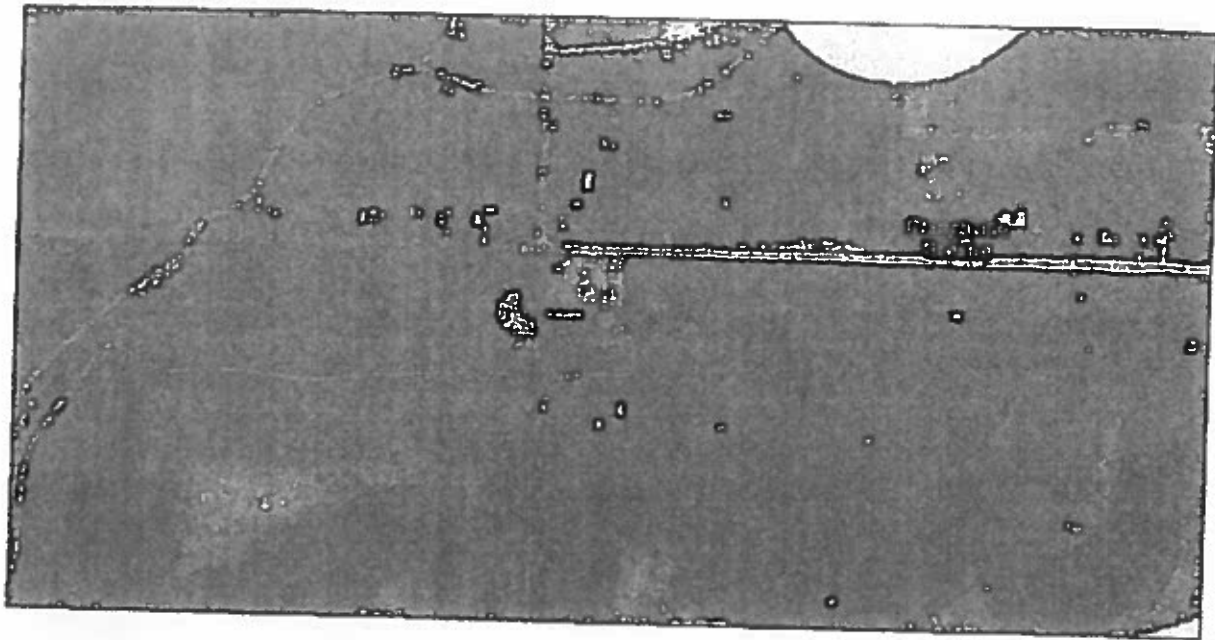


**Legend**

- MCGIS.BASE\_MC\_Parcels.selection
- MCGIS.ENV\_NWI\_Wetlands\_2015



# Environmental Resource Mapper



The coordinates of the point you clicked on are:

UTM 18	Easting: 264211.1493612261	Northing: 4777523.992513429
Longitude/Latitude	Longitude: -77.89808987650336	Latitude: 43.113758113576935

The approximate address of the point you clicked on is:  
643 Kendall Rd, Churchville, New York, 14428

County: Monroe  
Town: Riga  
USGS Quad: CHURCHVILLE

If your project or action is within or near an area with a rare animal, a permit may be required if the species is listed as endangered or threatened and the department determines the action may be harmful to the species or its habitat.

If your project or action is within or near an area with rare plants and/or significant natural communities, the environmental impacts may need to be addressed.

The presence of a unique geological feature or landform near a project, unto itself, does not trigger a requirement for a NYS DEC permit. Readers are advised, however, that there is the chance that a unique feature may also show in another data layer (ie. a wetland) and thus be subject to permit jurisdiction.

Please refer to the "Need a Permit?" tab for permit information or other authorizations regarding these natural resources.

Disclaimer: If you are considering a project or action in, or near, a wetland or a stream, a NYS DEC permit may be required. The Environmental Resources Mapper does not show all natural resources which are regulated by NYS DEC, and for which permits from NYS DEC are required. For example, Regulated Tidal Wetlands, and Wild, Scenic, and Recreational Rivers, are currently not included on the maps.



Environmental Assessment Report

Project Name  
Parcel Address 829 Kendall Rd  
Tax Parcel ID # CHURCHVILLE 14428  
143.01-1-15.1  
 Sewer Service SERVICED BY  
 Water Service SERVICED BY  
Acreage 717.29  
Owner Name County Of Monroe  
Latitude 43.11356991  
Longitude -77.89814873  
Census Tract 190 TAZ 360550000284

Agricultural District

Western Agricultural District

Eastern Agricultural District

Soils Type Ng

Soils Type OdA

Soils Type Ma

Soils Type GaA

Soils Type W

Soils Type Wd

Soils Type HIB

Soils Type ApA

Soils Type GaA

Soils Type CoB

Soils Type CoB

Soils Type HIB

Soils Type Ma

Soils Type CoB

Soils Type W



Soils Type CoB

Soils Type ChA

Soils Type CoB

Soils Type CoA

Soils Type Cu

Soils Type Me

Soils Type CIA

Soils Type GaA

Soils Type Ca

Soils Type ChA

Hydric Soils on Site?

Steep Slope

Aquifer on Site

Type: N/A

Aquifer near Site

Type: N/A

Stream on Site?

Protected stream on site?

Non-Protected stream on site?

Name of Stream: 821-37

Stream Classification: B

Protected stream on site?     Non-Protected stream on site?

Name of Stream: 821-38

Stream Classification: C

Within 500' of Barge Canal?

Drainage Basin

Basin Name: Black Creek

Adjacent to County Park?    Name of Park: Churchville Park

Pedestrian or bike routes on site?

Trail Use: N/A

Site within half mile of bus route?

Site within NYS DEC Wetland?    Type: RG-14

Site within NYS DEC Wetland?    Type: RG-13

Site within 100' of NYSDEC Wetland?    Type: RG-13

Site within 100' of NYSDEC Wetland?    Type: RG-14

Federal Wetland    Type: R2UBH

Federal Wetland    Type: PFD1A

Federal Wetland    Type: PFD1E

Federal Wetland    Type: PUBHx

Federal Wetland    Type: PEM1E

Federal Wetland    Type: PUBHx

Federal Wetland                      Type                      PFO1A  
 Federal Wetland                      Type                      PEM1E  
 Federal Wetland                      Type                      PUBHx

100 Year Floodplain

500 Year Floodplain

Floodway

Coastal Erosion Area

CEA on site?

CEA Name                      N/A  
Basis for Designation                      N/A  
Designating Agency                      N/A  
Date of Designation                      N/A

CEA adjacent to site?

CEA Name                      N/A  
Basis for Designation                      N/A  
Designating Agency                      N/A  
Date of Designation                      N/A

Woodlot within site?

Hazardous Waste Site on site?

Is it a Remediation Site?  
Name of Hazardous Waste Site                      N/A  
Type of waste on site                      N/A

Site adjacent to Hazardous Waste Site?

Name of Hazardous Waste Site N/A

Type of waste on site N/A

Within 200ft of Remediation Site?

Site Name N/A

Type of waste on site N/A

National Historic Area on site?

Name of Site N/A

National Historic Area adjacent to site?

Name of Site N/A

Natural Community on site?

Name of Community N/A

Site within airport boundary?

Site within one mile of airport?

Site within seven miles of airport?

Site within RP2?

Site within Noise Impact Area?

Fire District Name Riga Fire Protection District

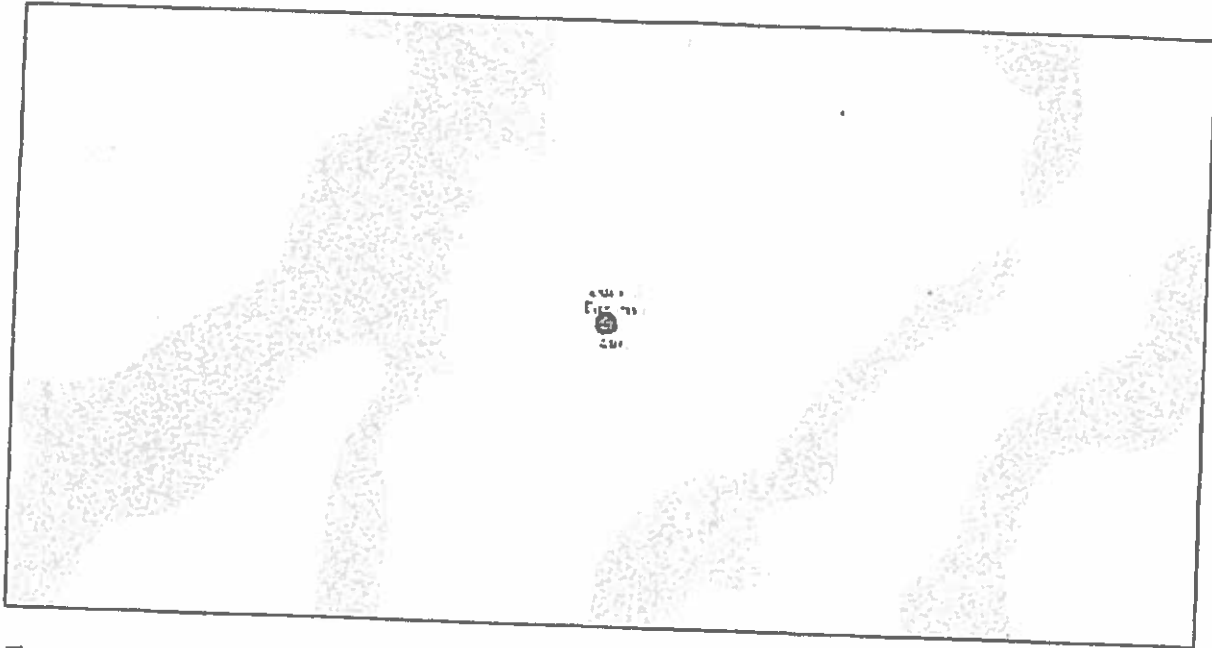
EMS Service Area Churchville Fire Dept Ambulance (Monroe Ambulance, M-F 6am-8pm)

Police Service Area Monroe County Sheriff

School District CHURCHVILLE-CHILI



# Environmental Resource Mapper



The coordinates of the point you clicked on are:

UTM 18	Eastng: 291366.9518398161	Northng: 4790014.030546478
Longitude/Latitude	Longitude: -77.56937567741092	Latitude: 43.23408031604559

The approximate address of the point you clicked on is:  
1220-1238 N Kings Hwy, Rochester, New York, 14617

County: Monroe  
City: Rochester  
USGS Quad: ROCHESTER EAST

If your project or action is within or near an area with a rare animal, a permit may be required if the species is listed as endangered or threatened and the department determines the action may be harmful to the species or its habitat.

If your project or action is within or near an area with rare plants and/or significant natural communities, the environmental impacts may need to be addressed.

The presence of a unique geological feature or landform near a project, unto itself, does not trigger a requirement for a NYS DEC permit. Readers are advised, however, that there is the chance that a unique feature may also show in another data layer (ie. a wetland) and thus be subject to permit jurisdiction.

Please refer to the "Need a Permit?" tab for permit information or other authorizations regarding these natural resources.

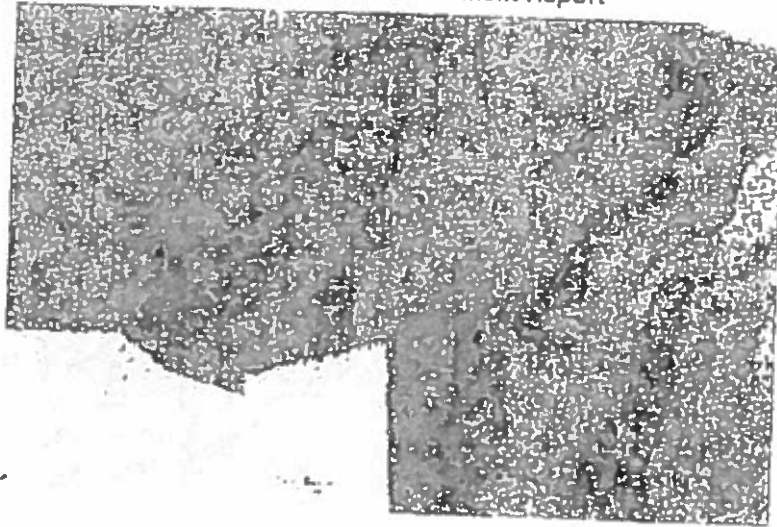
Disclaimer: If you are considering a project or action in, or near, a wetland or a stream, a NYS DEC permit may be required. The Environmental Resources Mapper does not show all natural resources which are regulated by NYS DEC, and for which permits from NYS DEC are required. For example, Regulated Tidal Wetlands, and Wild, Scenic, and Recreational Rivers, are currently not included on the maps.

7/19/22, 12:39 PM

Environmental Resource Mapper Information

---

**Environmental Assessment Report**



<b>Project Name</b>	
<b>Parcel Address:</b>	<b>1570 Lakeshore Blvd</b>
	<b>Rochester 14617</b>
<b>Tax Parcel ID #</b>	<b>062.03-1-1.002</b>
<input checked="" type="checkbox"/> <b>Sewer Service</b>	<b>SERVICED BY</b>
<input checked="" type="checkbox"/> <b>Water Service</b>	<b>SERVICED BY</b>
<b>Acreage:</b>	<b>0.20.5</b>
<b>Owner Name</b>	<b>City Of Rochester</b>
<b>Parcel Address:</b>	<b>1574 Lakeshore Blvd</b>
	<b>Rochester 14617</b>
<b>Tax Parcel ID #</b>	<b>081.02-1-2</b>
<input checked="" type="checkbox"/> <b>Sewer Service</b>	<b>SERVICED BY</b>



Water Service

SERVICED BY

Acresage

106.92

Owner Name

Rochester Pure Waters

Latitude 41.23355113

Longitude -77.56894095

Census Tract 8801

TAZ. J606500000056

Agricultural District

Western Agricultural District

Eastern Agricultural District

Soils Type: A1

Soils Type: A1F3

Soils Type: Fw

Soils Type: C1B

Soils Type: A1

Hydric Soils on Site?

Steep Slope

Aquifer on Site

Type: N/A

Aquifer near Site

Type: N/A

Stream on Site?

Protected stream on site?     Non-Protected stream on site?

Name of Stream: 847-580.1

Stream Classification: B

Protected stream on site?     Non-Protected stream on site?

Name of Stream: 847-580.1

Stream Classification: B

Protected stream on site?     Non-Protected stream on site?

Name of Stream: 847-580.1

Stream Classification: B

Protected stream on site?     Non-Protected stream on site?

Name of Stream: 847-580.1

Stream Classification: B

Protected stream on site?     Non-Protected stream on site?

Name of Stream: 847-580.1

Stream Classification: B

Within 500' of Barge Canal?

Drainage Basin

Basin Name: Durand

Adjacent to County Park?    Name of Park: Durand Eastman Park

Pedestrian or bike routes on site?  
Trail Use: N/A

Site within half mile of bus route?

Site within NYS DEC Wetland?    Type: RH-15

- Site within NYS DEC Wetland?      Type.      RH-15
- Site within 100' of NYSDEC Wetland?      Type      RH-15
- Site within 100' of NYSDEC Wetland?      Type      RH-16
- Site within 100' of NYSDEC Wetland?      Type.      RH-14
- Federal Wetland      Type      PEM1/SE
- Federal Wetland      Type      PEM1/SEx

100 Year Floodplain

500 Year Floodplain

Floodway

Coastal Erosion Area

CEA on site?

CEA Name.      Not named

Basis for Designation      Environmentally sensitive

Designating Agency      Rochester, City of

Date of Designation      3-14-86

CEA on site?

CEA Name      Not named

Basis for Designation      Environmentally sensitive

Designating Agency      Rochester, City of

Date of Designation      3-14-86

CEA adjacent to site?

CEA Name: N/A

Basils for Designation: N/A

Designating Agency: N/A

Date of Designation: N/A

Woodlot within site?

Hazardous Waste Site on site?

Is it a Remediation Site?

Name of Hazardous Waste Site: N/A

Type of waste on site: N/A

Site adjacent to Hazardous Waste Site?

Name of Hazardous Waste Site: N/A

Type of waste on site: N/A

Within 2000ft of Remediation Site?

Site Name: N/A

Type of waste on site: N/A

National Historic Area on site?

Name of Site: N/A

National Historic Area adjacent to site?

Name of Site: N/A

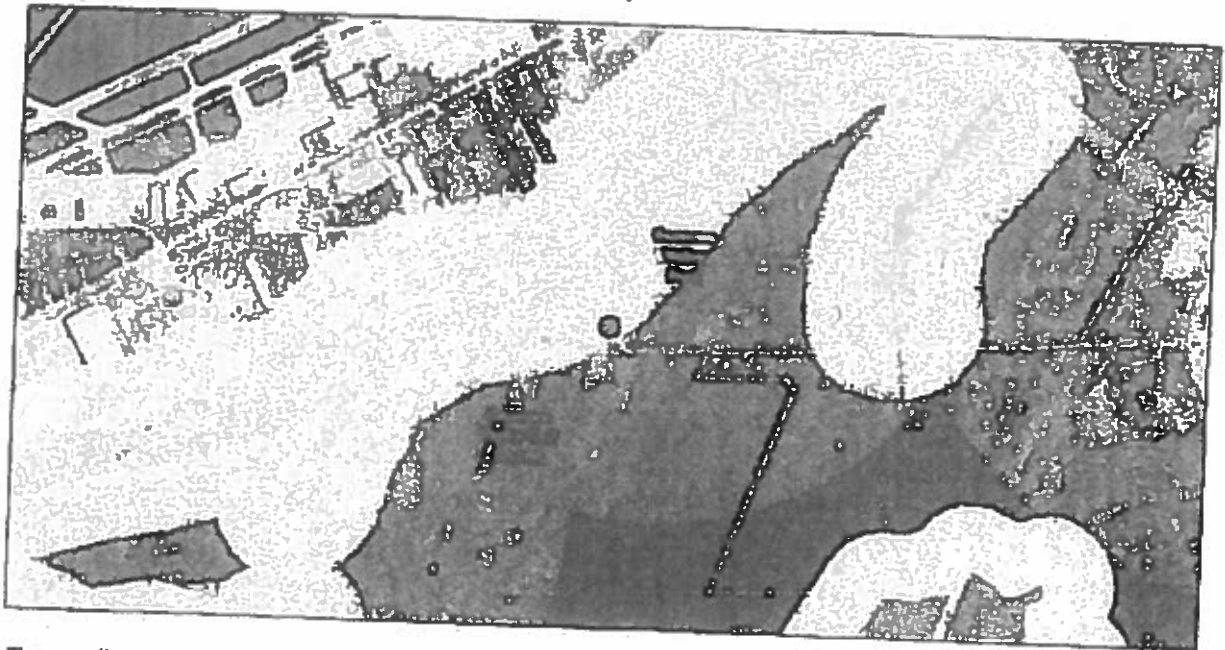
Natural Community on site?

Name of Community: N/A

Site within airport boundary?



# Environmental Resource Mapper



The coordinates of the point you clicked on are:

<b>UTM 18</b>	<b>Easting:</b> 284305.702040434	<b>Northing:</b> 4776886.459426704
<b>Longitude/Latitude</b>	<b>Longitude:</b> -77.65113038293445	<b>Latitude:</b> 43.11401047631008

The approximate address of the point you clicked on is:  
80 Hawthorn Dr, Rochester, New York, 14623

County: Monroe  
City: Rochester  
USGS Quad: WEST HENRIETTA

Freshwater Wetlands Check on:

This location is in the vicinity of one or more Regulated Freshwater Wetlands.

This location is in the vicinity of Rare Freshwater Mussels – Not Listed by NYS

If your project or action is within or near an area with a rare animal, a permit may be required if the species is listed as endangered or threatened and the department determines the action may be harmful to the species or its habitat.

If your project or action is within or near an area with rare plants and/or significant natural communities, the environmental impacts may need to be addressed.

7/15/22 3:26 PM

Environmental Resource Mapper Information

The presence of a unique geological feature or landform near a project, unto itself, does not trigger a requirement for a NYS DEC permit. Readers are advised, however, that there is the chance that a unique feature may also show in another data layer (ie. a wetland) and thus be subject to permit jurisdiction.

Please refer to the "Need a Permit?" tab for permit information or other authorizations regarding these natural resources.

**Disclaimer:** If you are considering a project or action in, or near, a wetland or a stream, a NYS DEC permit may be required. The Environmental Resources Mapper does not show all natural resources which are regulated by NYS DEC, and for which permits from NYS DEC are required. For example, Regulated Tidal Wetlands, and Wild, Scenic, and Recreational Rivers, are currently not included on the maps.

Environmental Assessment Report



**Project Name**  
**Parcel Address** 1000 East River Rd  
**Tax Parcel ID #** Rochester 14823  
148.06-1-1.001  
 **Sewer Service** SERVICED BY  
 **Water Service** SERVICED BY  
**Acres:** 470.8  
**Owner Name** City Of Rochester Genesee  
**Latitude** 43.11437297  
**Longitude** -77.85106831  
**Census Tract** 38.05 **TAZ** 3605500060085



Agricultural District

Western Agricultural District

Eastern Agricultural District

Soils Type: Ee

Soils Type: GaB

Soils Type: Ge

Soils Type: Mn

Soils Type: GaB

Soils Type: Ge

Soils Type: Ca

Soils Type: Ng

Soils Type: Ee

Soils Type: CaB

Soils Type: Ee

Soils Type: Wg

Soils Type: GaA

Soils Type: CaB

Soils Type: CaB

Soils Type CoB

Soils Type CoB

Soils Type Wg

Soils Type Eb

Soils Type Ca

Hydric Soils on Site?

Steep Slope

Aquifer on Site

Type N/A

Aquifer near Site

Type N/A

Stream on Site?

Protected stream on site?

Non-Protected stream on site?

Name of Stream N/A

Stream Classification N/A

Within 500' of Barge Canal?

Drainage Basin

Basin Name Genesee River

Adjacent to County Park?

Name of Park

Genesee Valley  
Park

Pedestrian or bike routes on site?

Trail Use N/A

Site within half mile of bus route?

Site within NYS DEC Wetland? Type: RH-3

Site within NYS DEC Wetland? Type: RH-3

Site within 100' of NYSDEC Wetland? Type: RH-3

Site within 100' of NYSDEC Wetland? Type: RH-4

Site within 100' of NYSDEC Wetland? Type: RH-3

Federal Wetland Type: PFO1E

Federal Wetland Type: PUBHx

Federal Wetland Type: PUBHx

Federal Wetland Type: PUBHx

100 Year Floodplain

500 Year Floodplain

Floodway

Coastal Erosion Area

CEA on site?

CEA Name

Not named

Basis for Designation: Environmentally sensitive

Designating Agency: Rochester, City of

Date of Designation: 1-14-86

CEA on site?

CEA Name Not named

Basis for Designation Environmentally sensitive

Designating Agency Rochester, City of

Date of Designation 3-14-86

CEA adjacent to site?

CEA Name N/A

Basis for Designation N/A

Designating Agency N/A

Date of Designation N/A

Woodlot within site?

Hazardous Waste Site on site?

Is it a Remediation Site?

Name of Hazardous Waste Site N/A

Type of waste on site N/A

Site adjacent to Hazardous Waste Site?

Name of Hazardous Waste Site N/A

Type of waste on site N/A

Within 2000f of Remediation Site?

Site Name Rochester Fire Academy

Type of waste on site: See NYSDEC Website

Within 2000f of Remediation Site?

Site Name Kozel Structural Steel & Fabrication

Type of waste on site: See NYSDEC Website





© 2000 by the Board of Regents of the University of Wisconsin System. All rights reserved. Printed in the United States of America. This book is published by the University of Wisconsin Press, 480 Lincoln Drive, Madison, WI 53706.



By Legislators McCabe and Johns

Intro. No. 309

RESOLUTION NO. 258 OF 2022

**CLASSIFICATION OF ACTION AND DETERMINATION OF SIGNIFICANCE PURSUANT TO STATE ENVIRONMENTAL QUALITY REVIEW ACT FOR UNDERGROUND POWER AND DATA UTILITY UPGRADES AT GARY BEIKIRCH MEMORIAL PARK**

BE IT RESOLVED BY THE LEGISLATURE OF THE COUNTY OF MONROE, as follows:

Section 1. The Monroe County Legislature determines that the underground utility work is an Unlisted action.

Section 2. The Monroe County Legislature has reviewed and considered the Short Environmental Assessment Form dated July 15, 2022 and has considered the potential environmental impacts of the underground power and data utility work pursuant to the requirements of State Environmental Quality Review Act and has found that the proposed action will not result in any significant adverse environmental impacts. The Monroe County Legislature hereby issues and adopts the Negative Declaration attached hereto and made a part hereof and determines that an environmental impact statement is not required.

Section 3. The County Executive, or his designee, is hereby authorized to take such actions to comply with the requirements of the State Environmental Quality Review Act, including without limitation, the execution of documents and the filing, distribution, and publication of the documents required under the State Environmental Quality Review Act, and any other actions to implement the intent of this resolution.

Section 4. This resolution shall take effect in accordance with Section C2-7 of the Monroe County Charter.

Environment and Public Works Committee; August 22, 2022 - CV: 7-0  
File No. 22-0272

ADOPTION: Date: September 13, 2022      Vote: 29-0

ACTION BY THE COUNTY EXECUTIVE

APPROVED: ✓      VETOED: \_\_\_\_\_

SIGNATURE: Cedric Bolto      DATE: 9/23/2022

EFFECTIVE DATE OF RESOLUTION: 9/23/2022

## Short Environmental Assessment Form Part 1 - Project Information

### Instructions for Completing

Part 1 - Project Information. The applicant or project sponsor is responsible for the completion of Part 1. Responses become part of the application for approval or funding, are subject to public review, and may be subject to further verification. Complete Part 1 based on information currently available. If additional research or investigation would be needed to fully respond to any item, please answer as thoroughly as possible based on current information.

Complete all items in Part 1. You may also provide any additional information which you believe will be needed by or useful to the lead agency; attach additional pages as necessary to supplement any item.

<b>Part 1 - Project and Sponsor Information</b>			
Monroe County Underground Electrical at Highland Park			
Name of Action or Project:			
Installation of Underground Electric and Fiber throughout Highland Park			
Project Location (describe, and attach a location map):			
The Project is located at one site at Highland Park			
Brief Description of Proposed Action:			
The project will install a series of underground electrical conduits to support electrical upgrades and fiber internet connectivity throughout Highland Park. Highland Park is visited by more than a quarter million patrons during the spring and during festivals, generators (owned and operated by Monroe County) are used to ensure that festival vendors have their required power. The goal of this project would be to install underground electrical conduit and sub panels allowing direct hook ups by vendors, thus eliminating the need for County employees to man the generators and the diesel fuel to power them. Further within the scope of this project would be an upgrade to wireless internet throughout Park. The current communication and internet services throughout the Park are coax, a technology that is well past its time.			
Name of Applicant or Sponsor:		Telephone: 585-753-7279	
Monroe County - Robert W. Kiley, Deputy Director		E-Mail: robertkiley@monroecounty.gov	
Address:			
171 Reservoir Rd			
City/PO:		State:	Zip Code:
Rochester		NY	14620
1. Does the proposed action only involve the legislative adoption of a plan, local law, ordinance, administrative rule, or regulation?			
If Yes, attach a narrative description of the intent of the proposed action and the environmental resources that may be affected in the municipality and proceed to Part 2. If no, continue to question 2.			NO YES
			<input checked="" type="checkbox"/> <input type="checkbox"/>
2. Does the proposed action require a permit, approval or funding from any other government Agency?			
If Yes, list agency(s) name and permit or approval:			NO YES
			<input checked="" type="checkbox"/> <input type="checkbox"/>
3. a. Total acreage of the site of the proposed action? <span style="float: right;">_____ 25 acres</span>			
b. Total acreage to be physically disturbed? <span style="float: right;">_____ 0.20 acres</span>			
c. Total acreage (project site and any contiguous properties) owned or controlled by the applicant or project sponsor? <span style="float: right;">_____ 158.42 acres</span>			
4. Check all land uses that occur on, are adjoining or near the proposed action:			
<input type="checkbox"/> Urban <input type="checkbox"/> Rural (non-agriculture) <input type="checkbox"/> Industrial <input type="checkbox"/> Commercial <input type="checkbox"/> Residential (suburban)			
<input type="checkbox"/> Forest <input type="checkbox"/> Agriculture <input type="checkbox"/> Aquatic <input type="checkbox"/> Other(Specify)			
<input checked="" type="checkbox"/> Parkland			



5. Is the proposed action,			NO	YES	N/A
a. A permitted use under the zoning regulations?			<input type="checkbox"/>	<input checked="" type="checkbox"/>	<input type="checkbox"/>
b. Consistent with the adopted comprehensive plan?			<input type="checkbox"/>	<input checked="" type="checkbox"/>	<input type="checkbox"/>
6. Is the proposed action consistent with the predominant character of the existing built or natural landscape?			<input type="checkbox"/>	<input checked="" type="checkbox"/>	
7. Is the site of the proposed action located in, or does it adjoin, a state listed Critical Environmental Area? If Yes, identify: <u>City of Rochester, 1986 Environmentally Sensitive</u>			<input type="checkbox"/>	<input checked="" type="checkbox"/>	
8. a. Will the proposed action result in a substantial increase in traffic above present levels?			<input type="checkbox"/>	<input checked="" type="checkbox"/>	
b. Are public transportation services available at or near the site of the proposed action?			<input checked="" type="checkbox"/>	<input type="checkbox"/>	
c. Are any pedestrian accommodations or bicycle routes available on or near the site of the proposed action?			<input type="checkbox"/>	<input checked="" type="checkbox"/>	
9. Does the proposed action meet or exceed the state energy code requirements? If the proposed action will exceed requirements, describe design features and technologies: <u>This project will allow the elimination of diesel powered generators. Operation of the multiple generators not only will reduce noise generated during their operation, but it will also reduce localized pollution from exhaust and particulates.</u>			<input type="checkbox"/>	<input checked="" type="checkbox"/>	
10. Will the proposed action connect to an existing public/private water supply? If No, describe method for providing potable water: _____			<input type="checkbox"/>	<input checked="" type="checkbox"/>	
11. Will the proposed action connect to existing wastewater utilities? If No, describe method for providing wastewater treatment: _____			<input type="checkbox"/>	<input checked="" type="checkbox"/>	
12. a. Does the project site contain, or is it substantially contiguous to, a building, archaeological site, or district which is listed on the National or State Register of Historic Places, or that has been determined by the Commissioner of the NYS Office of Parks, Recreation and Historic Preservation to be eligible for listing on the State Register of Historic Places? <u>Located adjacent to the Mt Hope Highland Historic District, the Lamberton Conservatory and other historic structures</u>			<input type="checkbox"/>	<input checked="" type="checkbox"/>	
b. Is the project site, or any portion of it, located in or adjacent to an area designated as sensitive for archaeological sites on the NY State Historic Preservation Office (SHPO) archaeological site inventory?			<input type="checkbox"/>	<input checked="" type="checkbox"/>	
13. a. Does any portion of the site of the proposed action, or lands adjoining the proposed action, contain wetlands or other waterbodies regulated by a federal, state or local agency?			<input checked="" type="checkbox"/>	<input type="checkbox"/>	
b. Would the proposed action physically alter, or encroach into, any existing wetland or waterbody? If Yes, identify the wetland or waterbody and extent of alterations in square feet or acres: _____			<input checked="" type="checkbox"/>	<input type="checkbox"/>	

14. Identify the typical habitat types that occur on, or are likely to be found on the project site. Check all that apply:

Shoreline  Forest  Agricultural/grasslands  Early mid-successional  
 Wetland  Urban  Suburban

15. Does the site of the proposed action contain any species of animal, or associated habitats, listed by the State or Federal government as threatened or endangered?

	NO	YES
	<input checked="" type="checkbox"/>	<input type="checkbox"/>

16. Is the project site located in the 100-year flood plain?

	NO	YES
	<input checked="" type="checkbox"/>	<input type="checkbox"/>

17. Will the proposed action create storm water discharge, either from point or non-point sources?  
If Yes,

a. Will storm water discharges flow to adjacent properties?

	NO	YES
	<input checked="" type="checkbox"/>	<input type="checkbox"/>

b. Will storm water discharges be directed to established conveyance systems (runoff and storm drains)?

	NO	YES
	<input checked="" type="checkbox"/>	<input type="checkbox"/>

If Yes, briefly describe:  
\_\_\_\_\_  
\_\_\_\_\_

18. Does the proposed action include construction or other activities that would result in the impoundment of water or other liquids (e.g., retention pond, waste lagoon, dam)?  
If Yes, explain the purpose and size of the impoundment.

	NO	YES
	<input checked="" type="checkbox"/>	<input type="checkbox"/>

19. Has the site of the proposed action or an adjoining property been the location of an active or closed solid waste management facility?  
If Yes, describe:

	NO	YES
	<input checked="" type="checkbox"/>	<input type="checkbox"/>

20. Has the site of the proposed action or an adjoining property been the subject of remediation (ongoing or completed) for hazardous waste?  
If Yes, describe:

	NO	YES
	<input checked="" type="checkbox"/>	<input type="checkbox"/>

I CERTIFY THAT THE INFORMATION PROVIDED ABOVE IS TRUE AND ACCURATE TO THE BEST OF MY KNOWLEDGE

Applicant/sponsor name: Robert W. Kley Date: 7/15/22

Signature: [Signature] Title: Deputy Director of Monroe County Parks

**PRINT FORM**

Agency Use Only (If applicable)

Project:

Date:

**Short Environmental Assessment Form  
Part 2 - Impact Assessment**

Part 2 is to be completed by the Lead Agency.

Answer all of the following questions in Part 2 using the information contained in Part 1 and other materials submitted by the project sponsor or otherwise available to the reviewer. When answering the questions the reviewer should be guided by the concept "Have my responses been reasonable considering the scale and context of the proposed action?"

	No, or small impact may occur	Moderate to large impact may occur
1. Will the proposed action create a material conflict with an adopted land use plan or zoning regulations?	<input checked="" type="checkbox"/>	<input type="checkbox"/>
2. Will the proposed action result in a change in the use or intensity of use of land?	<input checked="" type="checkbox"/>	<input type="checkbox"/>
3. Will the proposed action impair the character or quality of the existing community?	<input checked="" type="checkbox"/>	<input type="checkbox"/>
4. Will the proposed action have an impact on the environmental characteristics that caused the establishment of a Critical Environmental Area (CEA)?	<input checked="" type="checkbox"/>	<input type="checkbox"/>
5. Will the proposed action result in an adverse change in the existing level of traffic or affect existing infrastructure for mass transit, biking or walkway?	<input checked="" type="checkbox"/>	<input type="checkbox"/>
6. Will the proposed action cause an increase in the use of energy and it fails to incorporate reasonably available energy conservation or renewable energy opportunities?	<input checked="" type="checkbox"/>	<input type="checkbox"/>
7. Will the proposed action impact existing a. public / private water supplies? b. public / private wastewater treatment utilities?	<input checked="" type="checkbox"/> <input checked="" type="checkbox"/>	<input type="checkbox"/> <input type="checkbox"/>
8. Will the proposed action impair the character or quality of important historic, archaeological, architectural or aesthetic resources?	<input checked="" type="checkbox"/>	<input type="checkbox"/>
9. Will the proposed action result in an adverse change to natural resources (e.g. wetlands, waterbodies, groundwater, air quality, flora and fauna)?	<input checked="" type="checkbox"/>	<input type="checkbox"/>
10. Will the proposed action result in an increase in the potential for erosion, flooding or drainage problems?	<input checked="" type="checkbox"/>	<input type="checkbox"/>
11. Will the proposed action create a hazard to environmental resources or human health?	<input checked="" type="checkbox"/>	<input type="checkbox"/>

PRINT FORM

Agency Use Only (if applicable)

Project: \_\_\_\_\_

Date: \_\_\_\_\_

### Short Environmental Assessment Form Part 3 Determination of Significance

For every question in Part 2 that was answered "moderate to large impact may occur", or if there is a need to explain why a particular element of the proposed action may or will not result in a significant adverse environmental impact, please complete Part 3. Part 3 should, in sufficient detail, identify the impact, including any measures or design elements that have been included by the project sponsor to avoid or reduce impacts. Part 3 should also explain how the lead agency determined that the impact may or will not be significant. Each potential impact should be assessed considering its setting, probability of occurring, duration, irreversibility, geographic scope and magnitude. Also consider the potential for short-term, long-term and cumulative impacts.

The project consists of the installation of a series of underground electrical conduits and fiberoptic cabling to allow for access to electric and Internet connectivity throughout Highland Park. During the spring, generators are used to ensure that festival vendors have required power. These generators are diesel fueled owned and operated by the County of Monroe. Installing underground electrical conduit and sub panels will allow direct electrical hook up by vendors, thus eliminating the need for on-site diesel generators. Concurrent with the electrical conduit, fiber optic conduit will be installed thus allowing wireless Internet throughout Park. The current communication and Internet services throughout the Park are coax, a technology that is well past its time.

Minor earthen disturbances would occur when digging for the bury and return pits necessary to advance the directional drilling of the conduit. In areas where earthen disturbances do occur, erosion and sediment controls would be utilized to eliminate the erosion of soil. Depending on the depth of the minor excavating pits, topsoil and subsoils will be differentiated, thus ensuring that the soils are remitted back into the bury pit first, with topsoil being laid to grade. As soil erosion & sedimentation controls would be utilized, there are no significant impacts to land anticipated.

There are no waterbodies within the immediate area of the project, and given erosion and sediment controls would be utilized where earthen disturbances do occur, no significant impacts to waterbodies are anticipated. The NYS-DEC Environmental Resource Mapper was reviewed and while no endangered or threatened species were identified, Highland park is locally known for diverse and high values flora. The care of the flora throughout the park is paramount, thus open trenching was disbanded as a viable concept, with directional drilling being the primary practice for the installation of the electrical conduit. By drilling the conduit, impacts to the root structures of the specimen flora are lessened significantly. Therefore, no significant adverse impacts to flora and fauna are anticipated.

Check this box if you have determined, based on the information and analysis above, and any supporting documentation, that the proposed action may result in one or more potentially large or significant adverse impacts and an environmental impact statement is required.

Check this box if you have determined, based on the information and analysis above, and any supporting documentation, that the proposed action will not result in any significant adverse environmental impacts.

Monroe County

Name of Lead Agency

7-15-2022

Date

Adam J. Belle

Print or Type Name of Responsible Officer in Lead Agency

County Executive

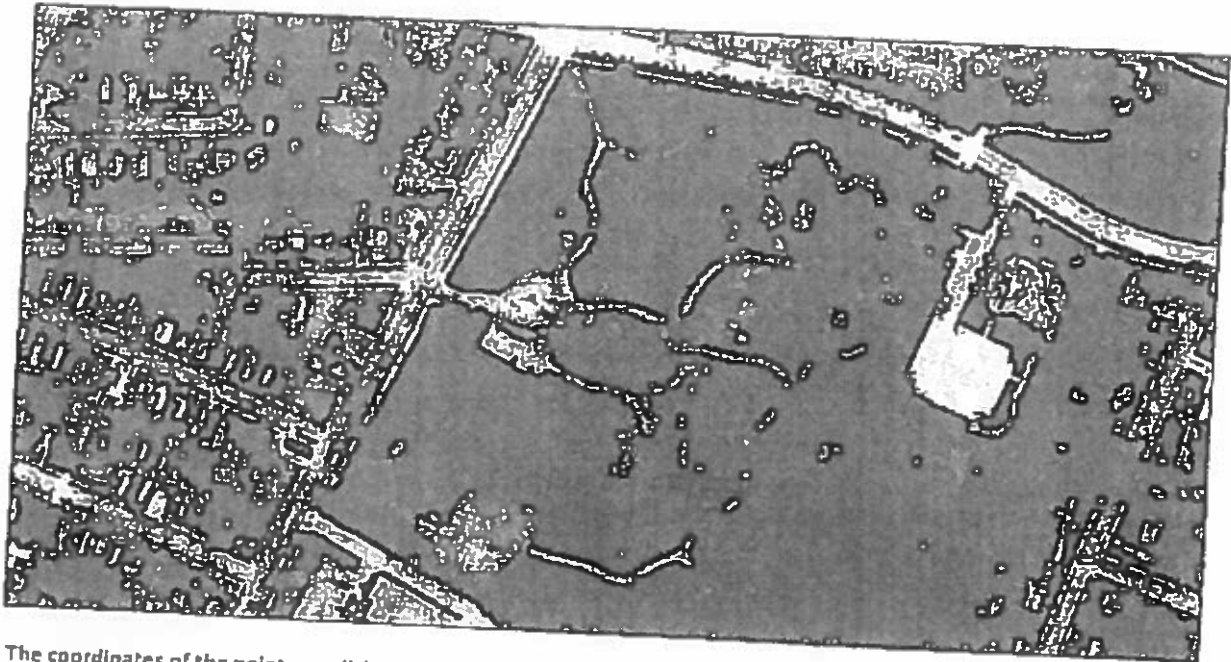
Title of Responsible Officer

Signature of Responsible Officer in Lead Agency

Signature of Preparer (if different from Responsible Officer)

PRINT FORM

# Environmental Resource Mapper



The coordinates of the point you clicked on are:

UTM 18	Easting: 287669 45313505596	Northing: 4778402.594476916
Longitude/Latitude	Longitude: -77.61040855802642	Latitude: 43.128599044739026

The approximate address of the point you clicked on is:  
Highland Park

County: Monroe  
City: Rochester  
USGS Quad: ROCHESTER EAST

If your project or action is within or near an area with a rare animal, a permit may be required if the species is listed as endangered or threatened and the department determines the action may be harmful to the species or its habitat.

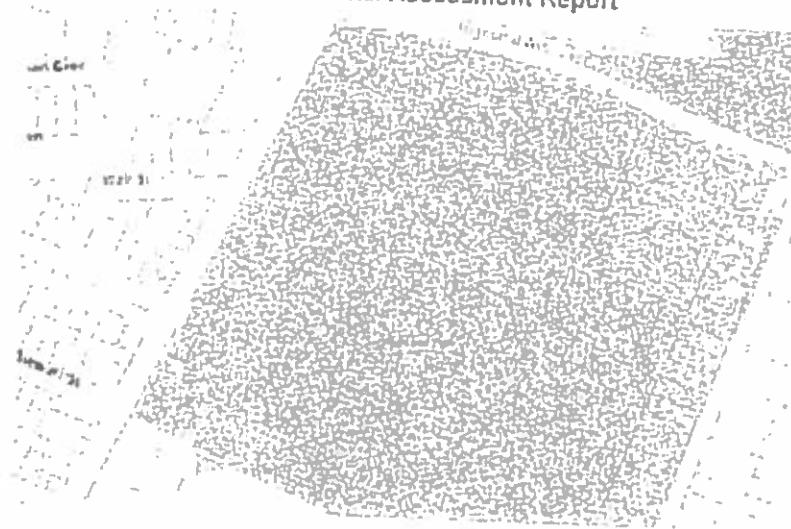
If your project or action is within or near an area with rare plants and/or significant natural communities, the environmental impacts may need to be addressed.

The presence of a unique geological feature or landform near a project, unto itself, does not trigger a requirement for a NYS DEC permit. Readers are advised, however, that there is the chance that a unique feature may also show in another data layer (ie. a wetland) and thus be subject to permit jurisdiction.

Please refer to the "Need a Permit?" tab for permit information or other authorizations regarding these natural resources.

Disclaimer: If you are considering a project or action in, or near, a wetland or a stream, a NYS DEC permit may be required. The Environmental Resources Mapper does not show all natural resources which are regulated by NYS DEC, and for which permits from NYS DEC are required. For example, Regulated Tidal Wetlands, and Wild, Scenic, and Recreational Rivers, are currently not included on the maps.

# Environmental Assessment Report



<b>Project Name</b>	
<b>Parcel Address</b>	<b>1320 South Ave</b>
	<b>Rochester 14820</b>
<b>Tax Parcel ID #:</b>	<b>136.38-1-20.001</b>
<input checked="" type="checkbox"/> <b>Sewer Service</b>	<b>SERVICED BY</b>
<input checked="" type="checkbox"/> <b>Water Service</b>	<b>SERVICED BY</b>
<b>Acraage</b>	<b>11.74</b>
<b>Owner Name</b>	<b>County Of Monroe</b>
<b>Parcel Address</b>	<b>1360-1470 South Ave</b>
	<b>Rochester 14820</b>
<b>Tax Parcel ID #</b>	<b>136.47-1-1.001</b>
<input checked="" type="checkbox"/> <b>Sewer Service</b>	<b>SERVICED BY</b>

Water Service

SERVICED BY

Acreage

25.87

Owner Name

County Of Monroe

Latitude 41.12716476

Longitude -77.61028148

Census Tract 38.01

TAZ 360550000083

Agricultural District

Western Agricultural District

Eastern Agricultural District

Soils Type Ub

Hydric Soils on Site?

Steep Slope

Aquifer on Site

Type N/A

Aquifer near Site

Type N/A

Stream on Site?

Protected stream on site?

Non Protected stream on site?

Name of Stream: N/A

Stream Classification N/A

Within 500' of Barge Canal?

Drainage Basin

Basin Name Genesee River

Adjacent to County Park? Name of Park Highland Park

Pedestrian or bike routes on site?  
Trail Use: N/A

Pedestrian or bike routes on site?  
Trail Use N/A

Pedestrian or bike routes on site?  
Trail Use N/A

Pedestrian or bike routes on site?  
Trail Use N/A

Pedestrian or bike routes on site?  
Trail Use. N/A

Pedestrian or bike routes on site?  
Trail Use N/A

Pedestrian or bike routes on site?  
Trail Use N/A

Pedestrian or bike routes on site?  
Trail Use N/A

Pedestrian or bike routes on site?  
Trail Use N/A

Pedestrian or bike routes on site?  
Trail Use N/A

Pedestrian or bike routes on site?  
Trail Use N/A

Pedestrian or bike routes on site?  
Trail Use. N/A



Pedestrian or bike routes on site?  
Trail Use: N/A

Pedestrian or bike routes on site?  
Trail Use: N/A

Pedestrian or bike routes on site?  
Trail Use: N/A

Pedestrian or bike routes on site?  
Trail Use: N/A

Pedestrian or bike routes on site?  
Trail Use: N/A

Pedestrian or bike routes on site?  
Trail Use: N/A

Pedestrian or bike routes on site?  
Trail Use: N/A

Pedestrian or bike routes on site?  
Trail Use: N/A

Site within half mile of bus route?

Site within NYS DEC Wetland? Type: N/A

Site within 100' of NYS DEC Wetland? Type: N/A

Federal Wetland Type: N/A

100 Year Floodplain

500 Year Floodplain

Floodway

Coastal Erosion Area

CEA on site?

CEA Name Not named

Basis for Designation Environmentally sensitive

Designating Agency Rochester, City of

Date of Designation 3-14-86

CEA on site?

CEA Name Not named

Basis for Designation Environmentally sensitive

Designating Agency Rochester, City of

Date of Designation 3-14-86

CEA adjacent to site?

CEA Name N/A

Basis for Designation N/A

Designating Agency N/A

Date of Designation N/A

Woodlot with n site?

Hazardous Waste Site on site?

Is it a Remediation Site?

Name of Hazardous Waste Site N/A

Type of waste on site N/A

Site adjacent to Hazardous Waste Site?

Name of Hazardous Waste Site N/A

Type of waste on site: N/A

Within 2000' of Remediation Site?

Site Name: N/A

Type of waste on site: N/A

National Historic Area on site?

Name of Site: N/A

National Historic Area adjacent to site?

Name of Site: N/A

Natural Community on site?

Name of Community: N/A

Site within airport boundary?

Site within one mile of airport?

Site within seven miles of airport?

Site within RPZ?

Site within Noise Impact Area?

Fire District Name: City of Rochester

EMS Service Area: American Medical Response

Police Service Area: Rochester Police Department

School District: ROCHESTER

Within 500' of Municipal Boundary? Municipality: N/A

NYS Heritage Area: West Erie Canal Corridor



By Legislators McCabe and Johns

Intro. No. 310

RESOLUTION NO. 259 OF 2022

**CLASSIFICATION OF ACTION AND DETERMINATION OF SIGNIFICANCE PURSUANT TO STATE ENVIRONMENTAL QUALITY REVIEW ACT FOR DEMOLITION AND REPLACEMENT OF LABOR CENTER AT POWDER MILLS PARK**

BE IT RESOLVED BY THE LEGISLATURE OF THE COUNTY OF MONROE, as follows:

Section 1. The Monroe County Legislature determines that the demolition and replacement of the labor center is an Unlisted action.

Section 2. The Monroe County Legislature has reviewed and considered the Short Environmental Assessment Form dated July 15, 2022 and has considered the potential environmental impacts of the demolition and replacement of the labor center pursuant to the requirements of State Environmental Quality Review Act and has found that the proposed action will not result in any significant adverse environmental impacts. The Monroe County Legislature hereby issues and adopts the Negative Declaration attached hereto and made a part hereof and determines that an environmental impact statement is not required.

Section 3. The County Executive, or his designee, is hereby authorized to take such actions to comply with the requirements of the State Environmental Quality Review Act, including without limitation, the execution of documents and the filing, distribution, and publication of the documents required under the State Environmental Quality Review Act, and any other actions to implement the intent of this resolution.

Section 4. This resolution shall take effect in accordance with Section C2-7 of the Monroe County Charter.

Environment and Public Works Committee; August 22, 2022 - CV: 7-0  
File No. 22-0273

ADOPTION: Date: September 13, 2022      Vote: 29-0

ACTION BY THE COUNTY EXECUTIVE

APPROVED: ✓      VETOED: \_\_\_\_\_

SIGNATURE: *Cedric Bello*      DATE: 9/23/2022

EFFECTIVE DATE OF RESOLUTION: 9/23/2022

## Short Environmental Assessment Form Part 1 - Project Information

### Instructions for Completing

Part 1 - Project Information. The applicant or project sponsor is responsible for the completion of Part 1. Responses become part of the application for approval or funding, are subject to public review, and may be subject to further verification. Complete Part 1 based on information currently available. If additional research or investigation would be needed to fully respond to any item, please answer as thoroughly as possible based on current information.

Complete all items in Part 1. You may also provide any additional information which you believe will be needed by or useful to the lead agency; attach additional pages as necessary to supplement any item.

<b>Part 1 - Project and Sponsor Information</b>			
Monroe County-Powder Mills Park Labor Center			
Name of Action or Project:			
Reconstruction of an existing Labor Center			
Project Location (describe, and attach a location map):			
The Project is located at one site at Powder Mills Park			
Brief Description of Proposed Action:			
The Powder Mills Park labor center is in dire need of replacement due to age of the facility and deterioration. The labor center is almost 75 years old and is poorly situated at the base of a hill leading to damage due to tree falls and water infiltration. Parks seeks to construct a new labor center in close proximity but more appropriately located around the current parking lot.			
Name of Applicant or Sponsor:		Telephone: 585-753-7279	
Monroe County - Robert W. Kley Deputy Director		E-Mail robertkley@monroecounty.gov	
Address:			
171 Reservoir Rd			
City/PO:		State:	Zip Code:
Rochester		NY	14620
1. Does the proposed action only involve the legislative adoption of a plan, local law, ordinance, administrative rule, or regulation? If Yes, attach a narrative description of the intent of the proposed action and the environmental resources that may be affected in the municipality and proceed to Part 2. If no, continue to question 2.			NO
2. Does the proposed action require a permit, approval or funding from any other government Agency? If Yes, list agency(s) name and permit or approval:			YES
3. a. Total acreage of the site of the proposed action? b. Total acreage to be physically disturbed? c. Total acreage (project site and any contiguous properties) owned or controlled by the applicant or project sponsor?			NO
			YES
			0.25 acres
			0.25 acres
			373.90 acres
4. Check all land uses that occur on, are adjoining or near the proposed action:			
<input type="checkbox"/> Urban <input type="checkbox"/> Rural (non-agriculture) <input type="checkbox"/> Industrial <input type="checkbox"/> Commercial <input type="checkbox"/> Residential (suburban) <input type="checkbox"/> Forest <input type="checkbox"/> Agriculture <input type="checkbox"/> Aquatic <input type="checkbox"/> Other (Specify): <input checked="" type="checkbox"/> Parkland			

5. Is the proposed action:		NO	YES	N/A
a. A permitted use under the zoning regulations?		<input type="checkbox"/>	<input checked="" type="checkbox"/>	<input type="checkbox"/>
b. Consistent with the adopted comprehensive plan?		<input type="checkbox"/>	<input checked="" type="checkbox"/>	<input type="checkbox"/>
6. Is the proposed action consistent with the predominant character of the existing built or natural landscape?		NO	YES	
		<input type="checkbox"/>	<input checked="" type="checkbox"/>	
7. Is the site of the proposed action located in, or does it adjoin, a state listed Critical Environmental Area?		NO	YES	
If Yes, identify: _____		<input checked="" type="checkbox"/>	<input type="checkbox"/>	
8. a. Will the proposed action result in a substantial increase in traffic above present levels?		NO	YES	
b. Are public transportation services available at or near the site of the proposed action?		<input checked="" type="checkbox"/>	<input type="checkbox"/>	
c. Are any pedestrian accommodations or bicycle routes available on or near the site of the proposed action?		<input checked="" type="checkbox"/>	<input type="checkbox"/>	
9. Does the proposed action meet or exceed the state energy code requirements?		NO	YES	
If the proposed action will exceed requirements, describe design features and technologies: N/A		<input type="checkbox"/>	<input type="checkbox"/>	
10. Will the proposed action connect to an existing public/private water supply?		NO	YES	
If No, describe method for providing potable water: _____		<input type="checkbox"/>	<input checked="" type="checkbox"/>	
11. Will the proposed action connect to existing wastewater utilities?		NO	YES	
If No, describe method for providing wastewater treatment: _____		<input type="checkbox"/>	<input checked="" type="checkbox"/>	
12. a. Does the project site contain, or is it substantially contiguous to, a building, archaeological site, or district which is listed on the National or State Register of Historic Places, or that has been determined by the Commissioner of the NYS Office of Parks, Recreation and Historic Preservation to be eligible for listing on the State Register of Historic Places?		NO	YES	
		<input checked="" type="checkbox"/>	<input type="checkbox"/>	
b. Is the project site, or any portion of it, located in or adjacent to an area designated as sensitive for archaeological sites on the NY State Historic Preservation Office (SHPO) archaeological site inventory?		<input type="checkbox"/>	<input checked="" type="checkbox"/>	
13. a. Does any portion of the site of the proposed action, or lands adjoining the proposed action, contain wetlands or other waterbodies regulated by a federal, state or local agency?		NO	YES	
b. Would the proposed action physically alter, or encroach into, any existing wetland or waterbody?		<input checked="" type="checkbox"/>	<input type="checkbox"/>	
If Yes, identify the wetland or waterbody and extent of alterations in square feet or acres: _____		<input checked="" type="checkbox"/>	<input type="checkbox"/>	
_____				
_____				

14. Identify the typical habitat types that occur on, or are likely to be found on the project site. Check all that apply:

Shoreline  Forest  Agricultural/grasslands  Early mid-successional  
 Wetland  Urban  Suburban

15. Does the site of the proposed action contain any species of animal, or associated habitats, listed by the State or Federal government as threatened or endangered?

	NO	YES
	<input checked="" type="checkbox"/>	<input type="checkbox"/>

16. Is the project site located in the 100-year flood plan?

	NO	YES
	<input checked="" type="checkbox"/>	<input type="checkbox"/>

17. Will the proposed action create storm water discharge, either from point or non-point sources?  
If Yes,

a. Will storm water discharges flow to adjacent properties?

	NO	YES
	<input type="checkbox"/>	<input checked="" type="checkbox"/>

b. Will storm water discharges be directed to established conveyance systems (runoff and storm drains)?  
If Yes, briefly describe

	NO	YES
	<input checked="" type="checkbox"/>	<input type="checkbox"/>

18. Does the proposed action include construction or other activities that would result in the impoundment of water or other liquids (e.g., retention pond, waste lagoon, dam)?  
If Yes, explain the purpose and size of the impoundment:

	NO	YES
	<input checked="" type="checkbox"/>	<input type="checkbox"/>

19. Has the site of the proposed action or an adjoining property been the location of an active or closed solid waste management facility?  
If Yes, describe:

	NO	YES
	<input checked="" type="checkbox"/>	<input type="checkbox"/>

20. Has the site of the proposed action or an adjoining property been the subject of remediation (ongoing or completed) for hazardous waste?  
If Yes, describe:

	NO	YES
	<input checked="" type="checkbox"/>	<input type="checkbox"/>

I CERTIFY THAT THE INFORMATION PROVIDED ABOVE IS TRUE AND ACCURATE TO THE BEST OF MY KNOWLEDGE

Applicant/sponsor name: Robert W. Kiley Date: 7/15/22

Signature: [Signature] Title: Deputy Director of Monroe County Parks

**PRINT FORM**



Agency Use Only [If applicable]

Project:

Date:

*Short Environmental Assessment Form  
Part 2 - Impact Assessment*

Part 2 is to be completed by the Lead Agency.  
Answer all of the following questions in Part 2 using the information contained in Part 1 and other materials submitted by the project sponsor or otherwise available to the reviewer. When answering the questions the reviewer should be guided by the concept "Have my responses been reasonable considering the scale and context of the proposed action?"

	No, or small impact may occur	Moderate to large impact may occur
1. Will the proposed action create a material conflict with an adopted land use plan or zoning regulations?	<input checked="" type="checkbox"/>	<input type="checkbox"/>
2. Will the proposed action result in a change in the use or intensity of use of land?	<input checked="" type="checkbox"/>	<input type="checkbox"/>
3. Will the proposed action impair the character or quality of the existing community?	<input checked="" type="checkbox"/>	<input type="checkbox"/>
4. Will the proposed action have an impact on the environmental characteristics that caused the establishment of a Critical Environmental Area (CEA)?	<input checked="" type="checkbox"/>	<input type="checkbox"/>
5. Will the proposed action result in an adverse change in the existing level of traffic or affect existing infrastructure for mass transit, biking or walkway?	<input checked="" type="checkbox"/>	<input type="checkbox"/>
6. Will the proposed action cause an increase in the use of energy and it fails to incorporate reasonably available energy conservation or renewable energy opportunities?	<input checked="" type="checkbox"/>	<input type="checkbox"/>
7. Will the proposed action impact existing: a. public / private water supplies? b. public / private wastewater treatment utilities?	<input checked="" type="checkbox"/>	<input type="checkbox"/>
	<input checked="" type="checkbox"/>	<input type="checkbox"/>
8. Will the proposed action impair the character or quality of important historic, archaeological, architectural or aesthetic resources?	<input checked="" type="checkbox"/>	<input type="checkbox"/>
9. Will the proposed action result in an adverse change to natural resources (e.g., wetlands, waterbodies, groundwater, air quality, flora and fauna)?	<input checked="" type="checkbox"/>	<input type="checkbox"/>
10. Will the proposed action result in an increase in the potential for erosion, flooding or drainage problems?	<input checked="" type="checkbox"/>	<input type="checkbox"/>
11. Will the proposed action create a hazard to environmental resources or human health?	<input checked="" type="checkbox"/>	<input type="checkbox"/>

**PRINT FORM**

Project: \_\_\_\_\_  
 Date: \_\_\_\_\_

**Short Environmental Assessment Form  
 Part 3 Determination of Significance**

For every question in Part 2 that was answered "moderate to large impact may occur", or if there is a need to explain why a particular element of the proposed action may or will not result in a significant adverse environmental impact, please complete Part 3. Part 3 should, in sufficient detail, identify the impact, including any measures or design elements that have been included by the project sponsor to avoid or reduce impacts. Part 3 should also explain how the lead agency determined that the impact may or will not be significant. Each potential impact should be assessed considering its setting, probability of occurring, duration, irreversibility, geographic scope and magnitude. Also consider the potential for short-term, long-term and cumulative impacts.

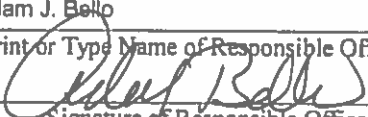

The project consists of the demolition and the reconstruction of a new laborer center to be utilized by Parks staff members. The labor center is almost 75 years old, and prior to demolition of the structure, an asbestos sampling / abatement must occur. Once demolished a new premanufactured metal building would be constructed. As the existing labor center is poorly situated on the existing site, the new labor center may shift slightly to ensure the building does not become impacted by the adjacent embankment.

Earthen disturbances during construction would be negligible as the existing site is currently paved and there is no basement planned, thus no significant excavation will occur. Erosion and sediment controls would be utilized during construction. As soil erosion & sedimentation controls would be utilized, there are no significant impacts to land anticipated.

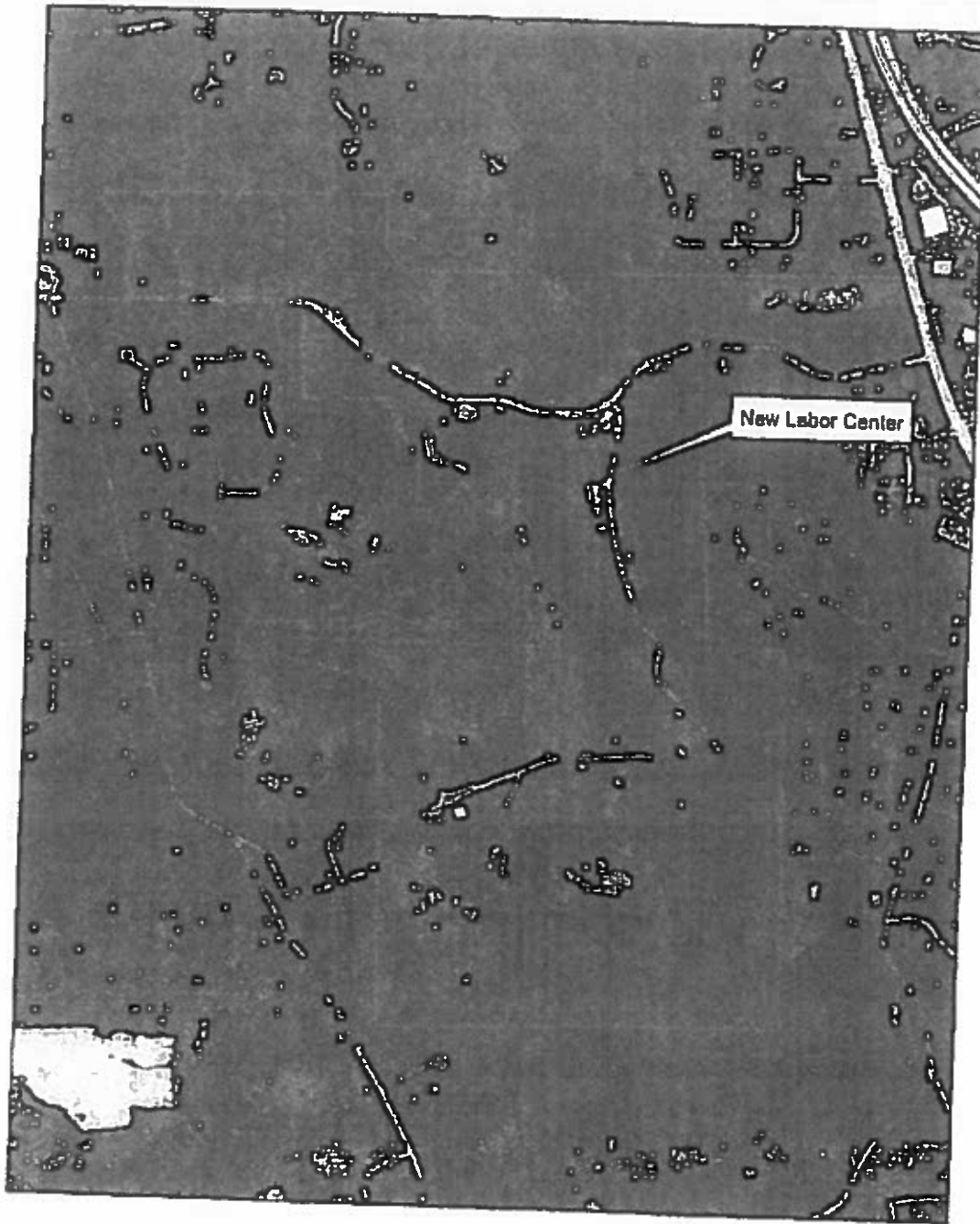
The reconstruction of the building will not significantly increase stormwater runoff, as the existing conditions are already paved. However during the construction of the project, the County will review concepts to direct rooftop runoff to adjacent gardens, thus reducing stormwater runoff from reaching local waterbodies. As a result of the aforementioned, there are no significant impacts to waterbodies are anticipated.

The NYS-DEC Environmental Resource Mapper was reviewed and non listed species, regulated freshwater wetlands and nearby natural communities with high quality occurrence types were noted. As the project does not modify the size / nature of the labor center, no significant adverse impacts are anticipated.


- Check this box if you have determined, based on the information and analysis above, and any supporting documentation, that the proposed action may result in one or more potentially large or significant adverse impacts and an environmental impact statement is required.
- Check this box if you have determined, based on the information and analysis above, and any supporting documentation, that the proposed action will not result in any significant adverse environmental impacts.

Monroe County	7-15-2022
Name of Lead Agency	Date
Adam J. Bello	County Executive
Print or Type Name of Responsible Officer in Lead Agency	Title of Responsible Officer
	
Signature of Responsible Officer in Lead Agency	Signature of Preparer (if different from Responsible Officer)

# Monroe County-Powder Mills Park Labor Center



**Legend**  
MCGIS County\_Parks



# Environmental Resource Mapper



The coordinates of the point you clicked on are:

UTM 18	Easting: 298156.56267965876	Northing: 4768835.299077902
Longitude/Latitude	Longitude: -77.47812640000515	Latitude: 43.04539475977438

The approximate address of the point you clicked on is:  
1 Corduroy Rd, Pittsford, New York, 14534

County: Monroe  
Town: Perinton  
USGS Quad: FAIRPORT

This location is in the vicinity of one or more Regulated Freshwater Wetlands.

Natural Community Name: Red maple-tamarack peat swamp  
Location: Powder Mills Kettle and Kame  
Significance: High Quality Occurrence of Rare Community Type

Natural Community Name: Rich graminoid fen  
Location: Powder Mills Kettle and Kame  
Significance: High Quality Occurrence of Rare Community Type

Environmental Assessment Report

Corduroy Rd

Project Name  
Parcel Address 140 Park Rd  
Tax Parcel ID # 163.01-1-31  
 Sewer Service SERVICED BY  
 Water Service SERVICED BY  
Acreage 448.1  
Owner Name County of Monroe  
Latitude N/A  
Longitude N/A  
Census Tract 117.00 TAZ 360560000170

Agricultural District

Western Agricultural District

Eastern Agricultural District

Soils Type: AUF3

Soils Type: Wg

Hydric Soils on Site?

Steep Slope

Aquifer on Site

Type: confined

Aquifer near Site

Type: N/A

Stream on Site?

Protected stream on site?  Non-Protected stream on site?

Name of Stream: N/A

Stream Classification: N/A

Within 500' of Barge Canal?

Drainage Basin

Basin Name: Irondequoit Creek

Adjacent to County Park? Name of Park: Powder Mill Park

Pedestrian or bike routes on site?

Trail Use: N/A

Site within half mile of bus route?

Site within NYS DEC Wetland?      Type      N/A

Site within 100' of NYSDEC Wetland?      Type      N/A

Federal Wetland      Type      N/A

100 Year Floodplain

500 Year Floodplain

Floodway

Coastal Erosion Area

CEA on site?

CEA Name:      N/A

Basis for Designation:      N/A

Designating Agency:      N/A

Date of Designation:      N/A

CEA adjacent to site?

CEA Name:      N/A

Basis for Designation:      N/A

Designating Agency:      N/A

Date of Designation:      N/A

Woodlot within site?

Hazardous Waste Site on site?

Is it a Remediation Site?

Name of Hazardous Waste Site:      N/A

Type of waste on site N/A

Site adjacent to Hazardous Waste Site?

Name of Hazardous Waste Site N/A

Type of waste on site N/A

Within 2000' of Remediation Site?

Site Name N/A

Type of waste on site N/A

National Historic Area on site?

Name of Site N/A

National Historic Area adjacent to site?

Name of Site N/A

Natural Community on site?

Name of Community N/A

Site within airport boundary?

Site within one mile of airport?

Site within seven miles of airport?

Site within RP2?

Site within Noise Impact Area?

Fire District Name Bushnell's Basin Fire Protection District

EMS Service Area Parinton Volunteer Ambulance

Police Service Area Monroe County Sheriff





By Legislators McCabe and Johns

Intro. No. 311

RESOLUTION NO. 260 OF 2022

**CLASSIFICATION OF ACTION AND DETERMINATION OF SIGNIFICANCE PURSUANT TO STATE ENVIRONMENTAL QUALITY REVIEW ACT FOR CONSTRUCTION OF PICKLEBALL COURTS AT BLACK CREEK PARK AND MENDON PONDS PARK**

BE IT RESOLVED BY THE LEGISLATURE OF THE COUNTY OF MONROE, as follows:

Section 1. The Monroe County Legislature determines that the construction of pickleball courts at Black Creek Park and Mendon Ponds Park is an Unlisted action.

Section 2. The Monroe County Legislature has reviewed and considered the Short Environmental Assessment Form dated July 15, 2022 and has considered the potential environmental impacts of the construction of pickleball courts at Black Creek Park and Mendon Ponds Park pursuant to the requirements of State Environmental Quality Review Act and has found that the proposed action will not result in any significant adverse environmental impacts. The Monroe County Legislature hereby issues and adopts the Negative Declaration attached hereto and made a part hereof and determines that an environmental impact statement is not required.

Section 3. The County Executive, or his designee, is hereby authorized to take such actions to comply with the requirements of the State Environmental Quality Review Act, including without limitation, the execution of documents and the filing, distribution, and publication of the documents required under the State Environmental Quality Review Act, and any other actions to implement the intent of this resolution.

Section 4. This resolution shall take effect in accordance with Section C2-7 of the Monroe County Charter.

Environment and Public Works Committee; August 22, 2022 - CV: 7-0  
File No. 22-0274

ADOPTION: Date: September 13, 2022                      Vote: 29-0

ACTION BY THE COUNTY EXECUTIVE

APPROVED: ✓                      VETOED: \_\_\_\_\_  
SIGNATURE: *Ordey Bell*                      DATE: 9/23/2022  
EFFECTIVE DATE OF RESOLUTION: 9/23/2022

## Short Environmental Assessment Form Part 1 - Project Information

### Instructions for Completing

Part 1 - Project Information. The applicant or project sponsor is responsible for the completion of Part 1. Responses become part of the application for approval or funding, are subject to public review, and may be subject to further verification. Complete Part 1 based on information currently available. If additional research or investigation would be needed to fully respond to any item, please answer as thoroughly as possible based on current information.

Complete all items in Part 1. You may also provide any additional information which you believe will be needed by or useful to the lead agency; attach additional pages as necessary to supplement any item.

Part 1 - Project and Sponsor Information			
Monroe County-Installation of Pickleball Courts			
Name of Action or Project: Installation of new Pickleball Courts at Black Creek and Mendon Ponds Park			
Project Location (describe, and attach a location map): The Project is located at two locations, Black Creek and Mendon Ponds Park			
Brief Description of Proposed Action: The County seeks to install new pickleball courts at Black Creek Park and Mendon Ponds Park. At Black Creek Park, the new pickleball courts would be constructed along the north side of the park, adjacent to an existing parking lot. Mapping attached. A minor expansion to the parking lot would occur to ensure that patrons have adequate parking. At Mendon Ponds Park, the existing stone / gravel parking lot located east of Hundred Acre Pond would be paved, thus creating the pickleball courts and the associated parking.			
Name of Applicant or Sponsor: Monroe County - Robert W. Kilay, Deputy Director		Telephone: 585-753-7279	
Address: 171 Reservoir Rd		E-Mail: robertkilay@monroecounty.gov	
City/PO: Rochester		State: NY	Zip Code: 14620
1. Does the proposed action only involve the legislative adoption of a plan, local law, ordinance, administrative rule, or regulation? If Yes, attach a narrative description of the intent of the proposed action and the environmental resources that may be affected in the municipality and proceed to Part 2. If no, continue to question 2.			NO <input checked="" type="checkbox"/> YES <input type="checkbox"/>
2. Does the proposed action require a permit, approval or funding from any other government Agency? If Yes, list agency(s) name and permit or approval:			NO <input type="checkbox"/> YES <input checked="" type="checkbox"/>
3. a. Total acreage of the site of the proposed action?		1.9 acres	
b. Total acreage to be physically disturbed?		.95 acres	
c. Total acreage (project site and any contiguous properties) owned or controlled by the applicant or project sponsor?		4122.2 acres	
4. Check all land uses that occur on, are adjoining or near the proposed action.			
<input type="checkbox"/> Urban <input type="checkbox"/> Rural (non-agriculture) <input type="checkbox"/> Industrial <input type="checkbox"/> Commercial <input type="checkbox"/> Residential (suburban) <input type="checkbox"/> Forest <input type="checkbox"/> Agriculture <input type="checkbox"/> Aquatic <input type="checkbox"/> Other(Specify): <input checked="" type="checkbox"/> Parkland			

5. Is the proposed action,		NO	YES	N/A
a. A permitted use under the zoning regulations?		<input type="checkbox"/>	<input checked="" type="checkbox"/>	<input type="checkbox"/>
b. Consistent with the adopted comprehensive plan?		<input type="checkbox"/>	<input checked="" type="checkbox"/>	<input type="checkbox"/>
6. Is the proposed action consistent with the predominant character of the existing built or natural landscape?		NO	YES	
		<input type="checkbox"/>	<input checked="" type="checkbox"/>	
7. Is the site of the proposed action located in, or does it adjoin, a state listed Critical Environmental Area?		NO	YES	
If Yes, identify: _____		<input checked="" type="checkbox"/>	<input type="checkbox"/>	
8. a. Will the proposed action result in a substantial increase in traffic above present levels?		NO	YES	
b. Are public transportation services available at or near the site of the proposed action?		<input checked="" type="checkbox"/>	<input type="checkbox"/>	
c. Are any pedestrian accommodations or bicycle routes available on or near the site of the proposed action?		<input checked="" type="checkbox"/>	<input type="checkbox"/>	
9. Does the proposed action meet or exceed the state energy code requirements?		NO	YES	
If the proposed action will exceed requirements, describe design features and technologies: N/A		<input type="checkbox"/>	<input type="checkbox"/>	
10. Will the proposed action connect to an existing public/private water supply?		NO	YES	
If No, describe method for providing potable water: _____ N/A		<input type="checkbox"/>	<input type="checkbox"/>	
11. Will the proposed action connect to existing wastewater utilities?		NO	YES	
If No, describe method for providing wastewater treatment: _____ N/A		<input type="checkbox"/>	<input type="checkbox"/>	
12. a. Does the project site contain, or is it substantially contiguous to, a building, archaeological site, or district which is listed on the National or State Register of Historic Places, or that has been determined by the Commissioner of the NYS Office of Parks, Recreation and Historic Preservation to be eligible for listing on the State Register of Historic Places?		NO	YES	
		<input checked="" type="checkbox"/>	<input type="checkbox"/>	
b. Is the project site, or any portion of it, located in or adjacent to an area designated as sensitive for archaeological sites on the NY State Historic Preservation Office (SHPO) archaeological site inventory?		<input type="checkbox"/>	<input checked="" type="checkbox"/>	
13. a. Does any portion of the site of the proposed action, or lands adjoining the proposed action, contain wetlands or other waterbodies regulated by a federal, state or local agency?		NO	YES	
b. Would the proposed action physically alter, or encroach into, any existing wetland or waterbody?		<input checked="" type="checkbox"/>	<input type="checkbox"/>	
If Yes, identify the wetland or waterbody and extent of alterations in square feet or acres: _____		<input checked="" type="checkbox"/>	<input type="checkbox"/>	
_____				
_____				

14. Identify the typical habitat types that occur on, or are likely to be found on the project site. Check all that apply:

Shoreline  Forest  Agricultural/grasslands  Early mid-successional

Wetland  Urban  Suburban

15. Does the site of the proposed action contain any species of animal, or associated habitats, listed by the State or Federal government as threatened or endangered?

	NO	YES
	<input checked="" type="checkbox"/>	<input type="checkbox"/>

16. Is the project site located in the 100-year flood plan?

	NO	YES
	<input checked="" type="checkbox"/>	<input type="checkbox"/>

17. Will the proposed action create storm water discharge, either from point or non-point sources?

If Yes,

a. Will storm water discharges flow to adjacent properties?

	NO	YES
	<input type="checkbox"/>	<input checked="" type="checkbox"/>

b. Will storm water discharges be directed to established conveyance systems (runoff and storm drains)?

	NO	YES
	<input checked="" type="checkbox"/>	<input type="checkbox"/>

If Yes, briefly describe:

\_\_\_\_\_

\_\_\_\_\_

18. Does the proposed action include construction or other activities that would result in the impoundment of water or other liquids (e.g., retention pond, waste lagoon, dam)?

If Yes, explain the purpose and size of the impoundment:

\_\_\_\_\_

	NO	YES
	<input checked="" type="checkbox"/>	<input type="checkbox"/>

19. Has the site of the proposed action or an adjoining property been the location of an active or closed solid waste management facility?

If Yes, describe:

\_\_\_\_\_

	NO	YES
	<input checked="" type="checkbox"/>	<input type="checkbox"/>

20. Has the site of the proposed action or an adjoining property been the subject of remediation (ongoing or completed) for hazardous waste?

If Yes, describe:

\_\_\_\_\_

	NO	YES
	<input checked="" type="checkbox"/>	<input type="checkbox"/>

I CERTIFY THAT THE INFORMATION PROVIDED ABOVE IS TRUE AND ACCURATE TO THE BEST OF MY KNOWLEDGE

Applicant/sponsor/name: Robert W. Kiley Date: 7/15/22

Signature: [Signature] Title: Deputy Director of Monroe County Parks

**PRINT FORM**

Agency Use Only (If applicable)

Project:

Date:

**Short Environmental Assessment Form  
Part 2 - Impact Assessment**

Part 2 is to be completed by the Lead Agency.  
Answer all of the following questions in Part 2 using the information contained in Part 1 and other materials submitted by the project sponsor or otherwise available to the reviewer. When answering the questions the reviewer should be guided by the concept "Have my responses been reasonable considering the scale and context of the proposed action?"

	No, or small impact may occur	Moderate to large impact may occur
1. Will the proposed action create a material conflict with an adopted land use plan or zoning regulations?	<input checked="" type="checkbox"/>	<input type="checkbox"/>
2. Will the proposed action result in a change in the use or intensity of use of land?	<input checked="" type="checkbox"/>	<input type="checkbox"/>
3. Will the proposed action impair the character or quality of the existing community?	<input checked="" type="checkbox"/>	<input type="checkbox"/>
4. Will the proposed action have an impact on the environmental characteristics that caused the establishment of a Critical Environmental Area (CEA)?	<input checked="" type="checkbox"/>	<input type="checkbox"/>
5. Will the proposed action result in an adverse change in the existing level of traffic or affect existing infrastructure for mass transit, biking or walkway?	<input checked="" type="checkbox"/>	<input type="checkbox"/>
6. Will the proposed action cause an increase in the use of energy and it fails to incorporate reasonably available energy conservation or renewable energy opportunities?	<input checked="" type="checkbox"/>	<input type="checkbox"/>
7. Will the proposed action impact existing: a. public / private water supplies? b. public / private wastewater treatment utilities?	<input checked="" type="checkbox"/>	<input type="checkbox"/>
	<input checked="" type="checkbox"/>	<input type="checkbox"/>
8. Will the proposed action impair the character or quality of important historic, archaeological, architectural or aesthetic resources?	<input checked="" type="checkbox"/>	<input type="checkbox"/>
9. Will the proposed action result in an adverse change to natural resources (e.g., wetlands, waterbodies, groundwater, air quality, flora and fauna)?	<input checked="" type="checkbox"/>	<input type="checkbox"/>
10. Will the proposed action result in an increase in the potential for erosion, flooding or drainage problems?	<input checked="" type="checkbox"/>	<input type="checkbox"/>
11. Will the proposed action create a hazard to environmental resources or human health?	<input checked="" type="checkbox"/>	<input type="checkbox"/>

**PRINT FORM**

Agency Use Only (If applicable)

Project:	
Date:	

### Short Environmental Assessment Form Part 3 Determination of Significance

For every question in Part 2 that was answered "moderate to large impact may occur", or if there is a need to explain why a particular element of the proposed action may or will not result in a significant adverse environmental impact, please complete Part 3. Part 3 should, in sufficient detail, identify the impact, including any measures or design elements that have been included by the project sponsor to avoid or reduce impacts. Part 3 should also explain how the lead agency determined that the impact may or will not be significant. Each potential impact should be assessed considering its setting, probability of occurring, duration, irreversibility, geographic scope and magnitude. Also consider the potential for short-term, long-term and cumulative impacts.

**Black Creek Park.** The new pickleball courts would be constructed along the north side of an existing parking lot. Mapping attached. Black Creek Park at this location is a moderately graded, grassed area, utilized for passive recreation. Enhanced use of this area for increased recreational purposes would occur on OdA hydric soils. Earthen disturbances during construction would be less than 0.95 acres and erosion and sediment controls would be utilized during construction. As soil erosion & sedimentation controls would be utilized, there are no significant impacts to land anticipated.

Stormwater runoff from the project will be directed into existing vegetated swales, thus allowing stormwater runoff to infiltrate into the soil media on site. Runoff will be directed south away from Black Creek, ensuring that additional stormwater runoff is not directed to Black Creek. Stormwater runoff will not be conveyed via a stormwater sewer system. As a result of the aforementioned, no significant impacts to waterbodies are anticipated. The NYS-DEC Environmental Resource Mapper was reviewed and rare freshwater mussels were identified. These mussels are not listed in NYS and as the project will not impact the stream in anyway, no significant impacts to flora and fauna are anticipated.

**Mendon Ponds Park.** The pickleball courts would be constructed in an existing gravel parking lot located on the east side of hundred acre pond. Mapping attached. Enhanced use of this area for increased recreational purposes would occur on the gravel lot, with PaC and OpC soils under the existing condition. There will be negligible, if any, earthen disturbances as a result of this project as the current conditions are a gravel parking lot. Therefore, there are no significant impacts to land anticipated.

The asphalt paving of the existing stone parking lot will not significantly increase stormwater runoff, however the County does intend to establish two grassed swales adjacent to the pickleball courts. Runoff will not be conveyed via a stormwater sewer system. As a result of the aforementioned, there are no significant impacts to waterbodies are anticipated.

The NYS-DEC Environmental Resource Mapper was reviewed and while non listed species were identified and wetlands are in the vicinity of the project area, the project will not significantly change the existing conditions on site. Therefore, no significant impacts to flora and fauna are anticipated.

<input type="checkbox"/>	Check this box if you have determined, based on the information and analysis above, and any supporting documentation, that the proposed action may result in one or more potentially large or significant adverse impacts and an environmental impact statement is required.
<input checked="" type="checkbox"/>	Check this box if you have determined, based on the information and analysis above, and any supporting documentation, that the proposed action will not result in any significant adverse environmental impacts.
Monroe County	7-15-2022
Adam J. Bello	9/23/2022
Name of Lead Agency	Date
Print or Type Name of Responsible Officer in Lead Agency	County Executive
<i>Adam J. Bello</i>	<i>[Signature]</i>
Signature of Responsible Officer in Lead Agency	Title of Responsible Officer
	<i>[Signature]</i>
	Signature of Preparer (if different from Responsible Officer)

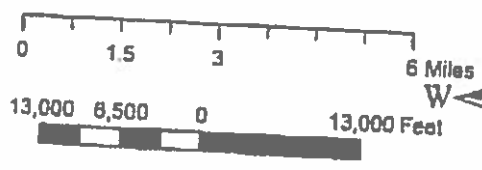
PRINT FORM

# Monroe County Pickleball Court Project



**Legend**


- Monroe County Pickleball Court Project
- MCGIS County\_Parks





RWK  
7.15.22


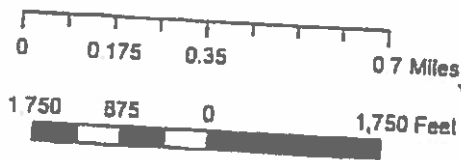


# Black Creek Pickleball




**Legend**

-  Black Creek Park
-  MCGIS County Parks



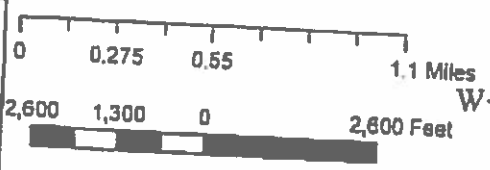
N  
W E  
S  
RWK  
7.15.22

# Mendon Ponds Pickleball



**Legend**

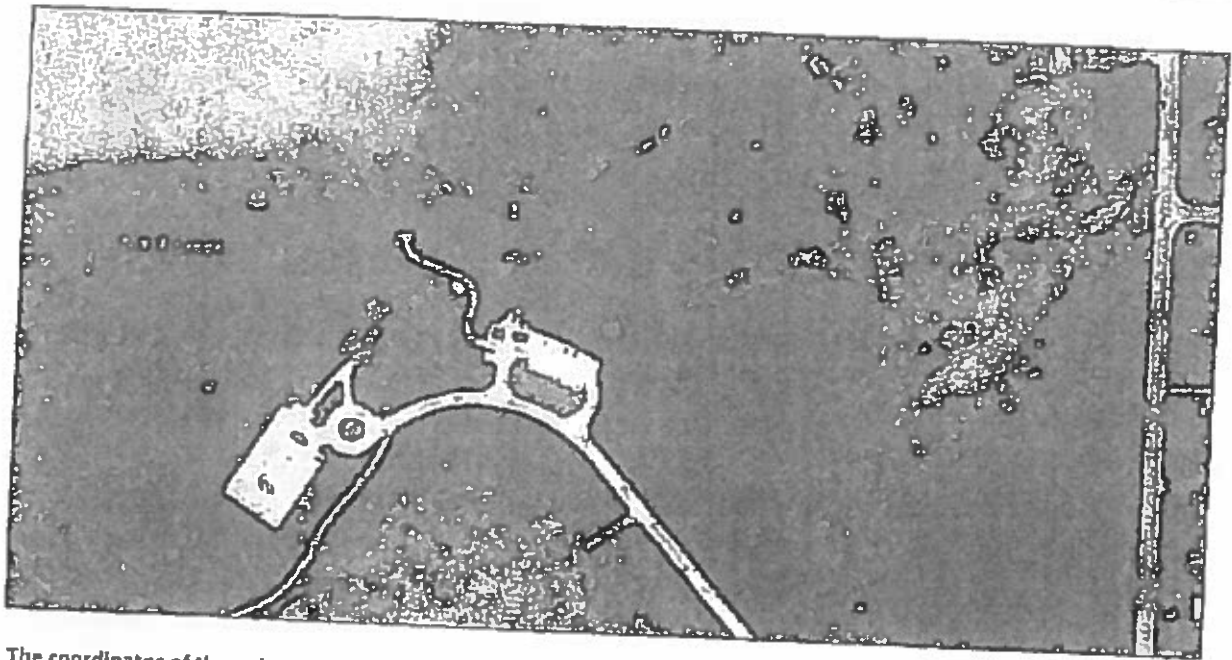
- Mendon Ponds Park
- Monroe County Playground Upgrades
- MCGIS County\_Parks



N  
W E  
S

RWK  
7.15.22

## Environmental Resource Mapper



The coordinates of the point you clicked on are:

UTM 18	Easting: 272092.32913937885	Northing: 4774335.149428539
Longitude/Latitude	Longitude: -77.80002903271821	Latitude: 43.087488665859546

The approximate address of the point you clicked on is:  
Black Creek Park

County: Monroe  
Town: Chill  
USGS Quad: CLIFTON

This location is in the vicinity of Rare Freshwater Mussels – Not Listed by NYS

If your project or action is within or near an area with a rare animal, a permit may be required if the species is listed as endangered or threatened and the department determines the action may be harmful to the species or its habitat.

If your project or action is within or near an area with rare plants and/or significant natural communities, the environmental impacts may need to be addressed.

The presence of a unique geological feature or landform near a project, unto itself, does not trigger a requirement for a NYS DEC permit. Readers are advised, however, that there is the chance that a unique feature may also show in another data layer (ie. a wetland) and thus be subject to permit jurisdiction.

Please refer to the "Need a Permit?" tab for permit information or other authorizations regarding these natural resources.

BLACK CREEK PARK

Environmental Assessment Report

Project Name  
Parcel Address 3883 Union St  
North ChhB 14814  
Tax Parcel ID # 167.04-2-1  
 Sewer Service SERVICED BY  
 Water Service SERVICED BY  
Acres 1360.2  
Owner Name County of Monroe  
Latitude N/A  
Longitude N/A  
Census Tract 146.01 TAZ 380550000519

Agricultural District

Western Agricultural District

Eastern Agricultural District

Soils Type: OclA

Hydric Soils on Site?

Steep Slope

Aquifer on Site

Type: N/A

Aquifer near Site

Type: N/A

Stream on Site?

Protected stream on site?

Non-Protected stream on site?

Name of Stream: N/A

Stream Classification: N/A

Within 500' of Barge Canal?

Drainage Basin

Basin Name: Black Creek

Adjacent to County Park?

Name of Park

Black Creek Park

Pedestrian or bike routes on site?

Trail Use: N/A

Site within half mile of bus route?

Site within NYS DEC Wetland?

Type: N/A

Site within 100' of NYSDEC Wetland? Type: N/A

Federal Wetland Type: N/A

100 Year Floodplain

500 Year Floodplain

Floodway

Coastal Erosion Area

CEA on site?

CEA Name: N/A

Basis for Designation: N/A

Designating Agency: N/A

Date of Designation: N/A

CEA adjacent to site?

CEA Name: N/A

Basis for Designation: N/A

Designating Agency: N/A

Date of Designation: N/A

Woodlot within site?

Hazardous Waste Site on site?

Is it a Remediation Site?

Name of Hazardous Waste Site: N/A

Type of waste on site: N/A

Site adjacent to Hazardous Waste Site?

Name of Hazardous Waste Site N/A

Type of waste on site N/A

Within 2000ft of Remediation Site?

Site Name: N/A

Type of waste on site N/A

National Historic Area on site?

Name of Site N/A

National Historic Area adjacent to site?

Name of Site N/A

Natural Community on site?

Name of Community: N/A

Site within airport boundary?

Site within one mile of airport?

Site within seven miles of airport?

Site within RPZ?

Site within Noise Impact Area?

Fire District Name: Chitt Fire Protection District

EMS Service Area: CHS Mobile Integrated Healthcare

Police Service Area: Monroe County Sheriff

School District: CALEDONIA-MUMFORD


Within 500' of Municipal Boundary? Municipality N/A

NYS Historic Site: West Erie Canal Corridor





# Environmental Resource Mapper



The coordinates of the point you clicked on are:

UTM 18	Easting: 291561.3096300293	Northing: 4767289.346878981
Longitude/Latitude	Longitude: -77.55844335044723	Latitude: 43.02970594233446

The approximate address of the point you clicked on is:  
Mendon Ponds Park

County: Monroe  
Town: Mendon  
USGS Quad: PITTSFORD

This location is in the vicinity of one or more Regulated Freshwater Wetlands.

This location is in the vicinity of Iowa Darter – Not Listed by NYS

This location is in the vicinity of Rare Plants Listed as Endangered, Threatened, or Rare by NYS

If your project or action is within or near an area with a rare animal, a permit may be required if the species is listed as endangered or threatened and the department determines the action may be harmful to the species or its habitat.

Monroe Ponds

Environmental Assessment Report

Project Name	
Parcel Address	Pond Rd
Tax Parcel ID #	PITTSFORD 14834 204.01-1-1
<input type="checkbox"/> Sewer Service	SERVICED BY
<input checked="" type="checkbox"/> Water Service	SERVICED BY
Acresage	1561.46
Owner Name	County Of Monroe Parks
Latitude	N/A
Longitude	N/A
Census Tract	124.02
TAZ	360560000637

- Agricultural District
  - Western Agricultural District
  - Eastern Agricultural District

Soils Type PaC

Soils Type OpC

Hydric Soils on Site?

Steep Slope

Aquifer on Site

Type N/A

Aquifer near Site

Type N/A

Stream on Site?

Protected stream on site?       Non-Protected stream on site?

Name of Stream: N/A

Stream Classification: N/A

Within 500' of Berge Canal?

Drainage Basin

Basin Name: Irondequoit Creek

Adjacent to County Park?      Name of Park: Manden Ponds Park

Pedestrian or bike routes on site?

Traffic Use: N/A

Site within half mile of bus route?

Site within NYS DEC Wetland? Type N/A

Site within 100' of NYSDEC Wetland? Type N/A

Federal Wetland Type N/A

100 Year Floodplain

500 Year Floodplain

Floodway

Coastal Erosion Area

CEA on site?

CEA Name N/A

Basis for Designation N/A

Designating Agency N/A

Date of Designation N/A

CEA adjacent to site?

CEA Name N/A

Basis for Designation N/A

Designating Agency N/A

Date of Designation N/A

Woodlot within site?

Hazardous Waste Site on site?

Is it a Remediation Site?

Name of Hazardous Waste Site N/A

Type of waste on site N/A

Site adjacent to Hazardous Waste Site?

Name of Hazardous Waste Site N/A

Type of waste on site N/A

Within 2000f of Remediation Site?

Site Name: N/A

Type of waste on site N/A

National Historic Area on site?

Name of Site N/A

National Historic Area adjacent to site?

Name of Site N/A

Natural Community on site?

Name of Community N/A

Site within airport boundary?

Site within one mile of airport?

Site within seven miles of airport?

Site within RPZ?

Site within Noise Impact Area?

Fire District Name Honeoye Falls Village Fire Department

EMS Service Area Honeoye Falls/Mendon Volunteer Ambulance

Police Service Area Monroe County Sheriff



By Legislators McCabe and Johns

Intro. No. 312

RESOLUTION NO. 261 OF 2022

**CLASSIFICATION OF ACTION AND DETERMINATION OF SIGNIFICANCE PURSUANT TO STATE ENVIRONMENTAL QUALITY REVIEW ACT FOR CONSTRUCTION OF A SPRAY PARK AT ONTARIO BEACH PARK**

BE IT RESOLVED BY THE LEGISLATURE OF THE COUNTY OF MONROE, as follows:

Section 1. The Monroe County Legislature determines that the construction of a spray park at Ontario Beach Park is an Unlisted action.

Section 2. The Monroe County Legislature has reviewed and considered the Short Environmental Assessment Form dated July 15, 2022 and has considered the potential environmental impacts of the construction of a spray park at Ontario Beach Park pursuant to the requirements of State Environmental Quality Review Act and has found that the proposed action will not result in any significant adverse environmental impacts. The Monroe County Legislature hereby issues and adopts the Negative Declaration attached hereto and made a part hereof and determines that an environmental impact statement is not required.

Section 3. The County Executive, or his designee, is hereby authorized to take such actions to comply with the requirements of the State Environmental Quality Review Act, including without limitation, the execution of documents and the filing, distribution, and publication of the documents required under the State Environmental Quality Review Act, and any other actions to implement the intent of this resolution.

Section 4. This resolution shall take effect in accordance with Section C2-7 of the Monroe County Charter.

Environment and Public Works Committee; August 22, 2022 - CV: 7-0  
File No. 22-0275

ADOPTION: Date: September 13, 2022      Vote: 29-0

ACTION BY THE COUNTY EXECUTIVE

APPROVED: ✓      VETOED: \_\_\_\_\_

SIGNATURE: Orlando Beltrán      DATE: 9/23/2022

EFFECTIVE DATE OF RESOLUTION: 9/23/2022

## Short Environmental Assessment Form Part 1 - Project Information

### Instructions for Completing

Part 1 - Project Information. The applicant or project sponsor is responsible for the completion of Part 1. Responses become part of the application for approval or funding, are subject to public review, and may be subject to further verification. Complete Part 1 based on information currently available. If additional research or investigation would be needed to fully respond to any item, please answer as thoroughly as possible based on current information.

Complete all items in Part 1. You may also provide any additional information which you believe will be needed by or useful to the lead agency; attach additional pages as necessary to supplement any item.

<b>Part 1 - Project and Sponsor Information</b>			
Monroe County Installation of Spray Park at Ontario Beach Park			
Name of Action or Project:			
Installation of new spray park at Ontario Beach Park			
Project Location (describe, and attach a location map):			
The Project is located at one site at Ontario Beach Park.			
Brief Description of Proposed Action:			
The new spray park / splash pad feature would be located at Ontario Beach Park, east of the existing playground. Mapping attached. It is known that Ontario Beach Park is a popular park during the summer time due to the Beach, however, periodic beach closures due to high bacteria levels and water clarity causes' patron frustration. The spray park would provide an alternative option during beach closures and provides an ADA compliant option for individuals with differing needs			
Name of Applicant or Sponsor:		Telephone: 585-753-7279	
Monroe County - Robert W. Kiley, Deputy Director		E-Mail: robertkiley@monroecounty.gov	
Address:			
171 Reservoir Rd			
City/PO:		State:	Zip Code:
Rochester		NY	14620
1. Does the proposed action only involve the legislative adoption of a plan, local law, ordinance, administrative rule, or regulation? If Yes, attach a narrative description of the intent of the proposed action and the environmental resources that may be affected in the municipality and proceed to Part 2. If no, continue to question 2.			NO
2. Does the proposed action require a permit, approval or funding from any other government Agency? If Yes, list agency(s) name and permit or approval:			YES
3. a. Total acreage of the site of the proposed action? b. Total acreage to be physically disturbed? c. Total acreage (project site and any contiguous properties) owned or controlled by the applicant or project sponsor?			NO
			YES
			NO
			YES
			NO
			YES
4. Check all land uses that occur on, are adjoining or near the proposed action.			
<input type="checkbox"/> Urban <input type="checkbox"/> Rural (non-agriculture) <input type="checkbox"/> Industrial <input type="checkbox"/> Commercial <input type="checkbox"/> Residential (suburban)			
<input type="checkbox"/> Forest <input type="checkbox"/> Agriculture <input type="checkbox"/> Aquatic <input type="checkbox"/> Other(Specify)			
<input checked="" type="checkbox"/> Parkland			



5. Is the proposed action,			NO	YES	N/A
a. A permitted use under the zoning regulations?			<input type="checkbox"/>	<input checked="" type="checkbox"/>	<input type="checkbox"/>
b. Consistent with the adopted comprehensive plan?			<input type="checkbox"/>	<input checked="" type="checkbox"/>	<input type="checkbox"/>
6. Is the proposed action consistent with the predominant character of the existing built or natural landscape?			NO	YES	
			<input type="checkbox"/>	<input checked="" type="checkbox"/>	
7. Is the site of the proposed action located in, or does it adjoin, a state listed Critical Environmental Area? If Yes, identify: <u>Environmentally Sensitive, by the City of Rochester in 1985</u>			NO	YES	
			<input type="checkbox"/>	<input checked="" type="checkbox"/>	
8. a. Will the proposed action result in a substantial increase in traffic above present levels?			NO	YES	
b. Are public transportation services available at or near the site of the proposed action?			<input checked="" type="checkbox"/>	<input type="checkbox"/>	
c. Are any pedestrian accommodations or bicycle routes available on or near the site of the proposed action?			<input type="checkbox"/>	<input checked="" type="checkbox"/>	
9. Does the proposed action meet or exceed the state energy code requirements? If the proposed action will exceed requirements, describe design features and technologies: <u>N/A</u>			NO	YES	
			<input type="checkbox"/>	<input type="checkbox"/>	
10. Will the proposed action connect to an existing public/private water supply? If No, describe method for providing potable water: _____			NO	YES	
			<input type="checkbox"/>	<input checked="" type="checkbox"/>	
11. Will the proposed action connect to existing wastewater utilities? If No, describe method for providing wastewater treatment: _____			NO	YES	
			<input type="checkbox"/>	<input checked="" type="checkbox"/>	
12. a. Does the project site contain, or is it substantially contiguous to, a building, archaeological site, or district which is listed on the National or State Register of Historic Places, or that has been determined by the Commissioner of the NYS Office of Parks, Recreation and Historic Preservation to be eligible for listing on the State Register of Historic Places? <u>Ontario Beach Park; 12/31/2018</u>			NO	YES	
			<input type="checkbox"/>	<input checked="" type="checkbox"/>	
b. Is the project site, or any portion of it, located in or adjacent to an area designated as sensitive for archaeological sites on the NY State Historic Preservation Office (SHPO) archaeological site inventory?			<input type="checkbox"/>	<input checked="" type="checkbox"/>	
13. a. Does any portion of the site of the proposed action, or lands adjoining the proposed action, contain wetlands or other waterbodies regulated by a federal, state or local agency?			NO	YES	
			<input checked="" type="checkbox"/>	<input type="checkbox"/>	
b. Would the proposed action physically alter, or encroach into, any existing wetland or waterbody? If Yes, identify the wetland or waterbody and extent of alterations in square feet or acres: _____			<input checked="" type="checkbox"/>	<input type="checkbox"/>	

14 Identify the typical habitat types that occur on, or are likely to be found on the project site. Check all that apply:

Shoreline    Forest    Agricultural/grasslands    Early mid-successional  
 Wetland    Urban    Suburban

15. Does the site of the proposed action contain any species of animal, or associated habitats, listed by the State or Federal government as threatened or endangered? NO YES

16. Is the project site located in the 100-year flood plan? NO YES

17. Will the proposed action create storm water discharge, either from point or non-point sources?  
If Yes, NO YES

a. Will storm water discharges flow to adjacent properties? NO YES

b. Will storm water discharges be directed to established conveyance systems (runoff and storm drains)? NO YES

If Yes, briefly describe: \_\_\_\_\_

18. Does the proposed action include construction or other activities that would result in the impoundment of water or other liquids (e.g., retention pond, waste lagoon, dam)? NO YES

If Yes, explain the purpose and size of the impoundment: \_\_\_\_\_

19. Has the site of the proposed action or an adjoining property been the location of an active or closed solid waste management facility? NO YES


If Yes, describe: \_\_\_\_\_

20. Has the site of the proposed action or an adjoining property been the subject of remediation (ongoing or completed) for hazardous waste? NO YES

If Yes, describe: \_\_\_\_\_

**I CERTIFY THAT THE INFORMATION PROVIDED ABOVE IS TRUE AND ACCURATE TO THE BEST OF MY KNOWLEDGE**

Applicant/sponsor name: Robert W. Kiley Date: 7/15/22

Signature:  Title: Deputy Director of Monroe County Parks

**PRINT FORM**

Agency Use Only [If applicable]

Project:

Date:

**Short Environmental Assessment Form  
Part 2 - Impact Assessment**

Part 2 is to be completed by the Lead Agency.

Answer all of the following questions in Part 2 using the information contained in Part 1 and other materials submitted by the project sponsor or otherwise available to the reviewer. When answering the questions the reviewer should be guided by the concept "Have my responses been reasonable considering the scale and context of the proposed action?"

	No, or small impact may occur	Moderate to large impact may occur
1. Will the proposed action create a material conflict with an adopted land use plan or zoning regulations?	<input checked="" type="checkbox"/>	<input type="checkbox"/>
2. Will the proposed action result in a change in the use or intensity of use of land?	<input checked="" type="checkbox"/>	<input type="checkbox"/>
3. Will the proposed action impair the character or quality of the existing community?	<input checked="" type="checkbox"/>	<input type="checkbox"/>
4. Will the proposed action have an impact on the environmental characteristics that caused the establishment of a Critical Environmental Area (CEA)?	<input checked="" type="checkbox"/>	<input type="checkbox"/>
5. Will the proposed action result in an adverse change in the existing level of traffic or affect existing infrastructure for mass transit, biking or walkway?	<input checked="" type="checkbox"/>	<input type="checkbox"/>
6. Will the proposed action cause an increase in the use of energy and it fails to incorporate reasonably available energy conservation or renewable energy opportunities?	<input checked="" type="checkbox"/>	<input type="checkbox"/>
7. Will the proposed action impact existing: a. public / private water supplies? b. public / private wastewater treatment utilities?	<input checked="" type="checkbox"/>	<input type="checkbox"/>
	<input checked="" type="checkbox"/>	<input type="checkbox"/>
8. Will the proposed action impair the character or quality of important historic, archaeological, architectural or aesthetic resources?	<input checked="" type="checkbox"/>	<input type="checkbox"/>
9. Will the proposed action result in an adverse change to natural resources (e.g., wetlands, waterbodies, groundwater, air quality, flora and fauna)?	<input checked="" type="checkbox"/>	<input type="checkbox"/>
10. Will the proposed action result in an increase in the potential for erosion, flooding or drainage problems?	<input checked="" type="checkbox"/>	<input type="checkbox"/>
11. Will the proposed action create a hazard to environmental resources or human health?	<input checked="" type="checkbox"/>	<input type="checkbox"/>

**PRINT FORM**

Agency Use Only (If applicable)

Project:

Date:

### Short Environmental Assessment Form Part 3 Determination of Significance

For every question in Part 2 that was answered "moderate to large impact may occur", or if there is a need to explain why a particular element of the proposed action may or will not result in a significant adverse environmental impact, please complete Part 3. Part 3 should, in sufficient detail, identify the impact, including any measures or design elements that have been included by the project sponsor to avoid or reduce impacts. Part 3 should also explain how the lead agency determined that the impact may or will not be significant. Each potential impact should be assessed considering its setting, probability of occurring, duration, irreversibility, geographic scope and magnitude. Also consider the potential for short-term, long-term and cumulative impacts.

The existing location at Ontario Beach is a gently graded / relatively flat grassed area, utilized as a passive recreational area. Use of this area for increased recreational purposes would occur on MB hydric soils. Earthen disturbances during construction would be less than 0.50 acres and erosion and sediment controls would be utilized as needed during construction. As soil erosion and sedimentation controls would be utilized, there are no significant impacts to land anticipated.

The project would not result in additional stormwater runoff entering an stormwater sewer system, however the project would be connect to the sanitary sewer system. Annual potable water usage is estimated between 7 to 8 million gallons, with that, flow would be directed to the sanitary sewer system. The project is within the 100 year floodplain for Lake Ontario and will be designed and constructed to allow the sanitary sewer system to be shunted off, thus eliminating flow into the sanitary sewer system during a flood event. As a result of the aforementioned, there are no significant impacts to flooding as a result of this project.

In 1986, the City of Rochester designated the area as a critical environmental area, noting that it is a environmentally sensitive area. The NYS-DEC Environmental Resource Mapper was reviewed and no threatened or endanger species were mapped within the project area. As a result, no significant impacts to flora and fauna are anticipated.

There are two remediation sites within 2000 ft of the proposed project, the lighthouse point inland and the old Rochester city landfill on Pattonwood. As the project would not impact these remediation sites, no significant impact is noted.

The project is consistent with the community character and the concept of a spray park was noted within several local community master plans. Therefore, no significant impact to the community character is noted.

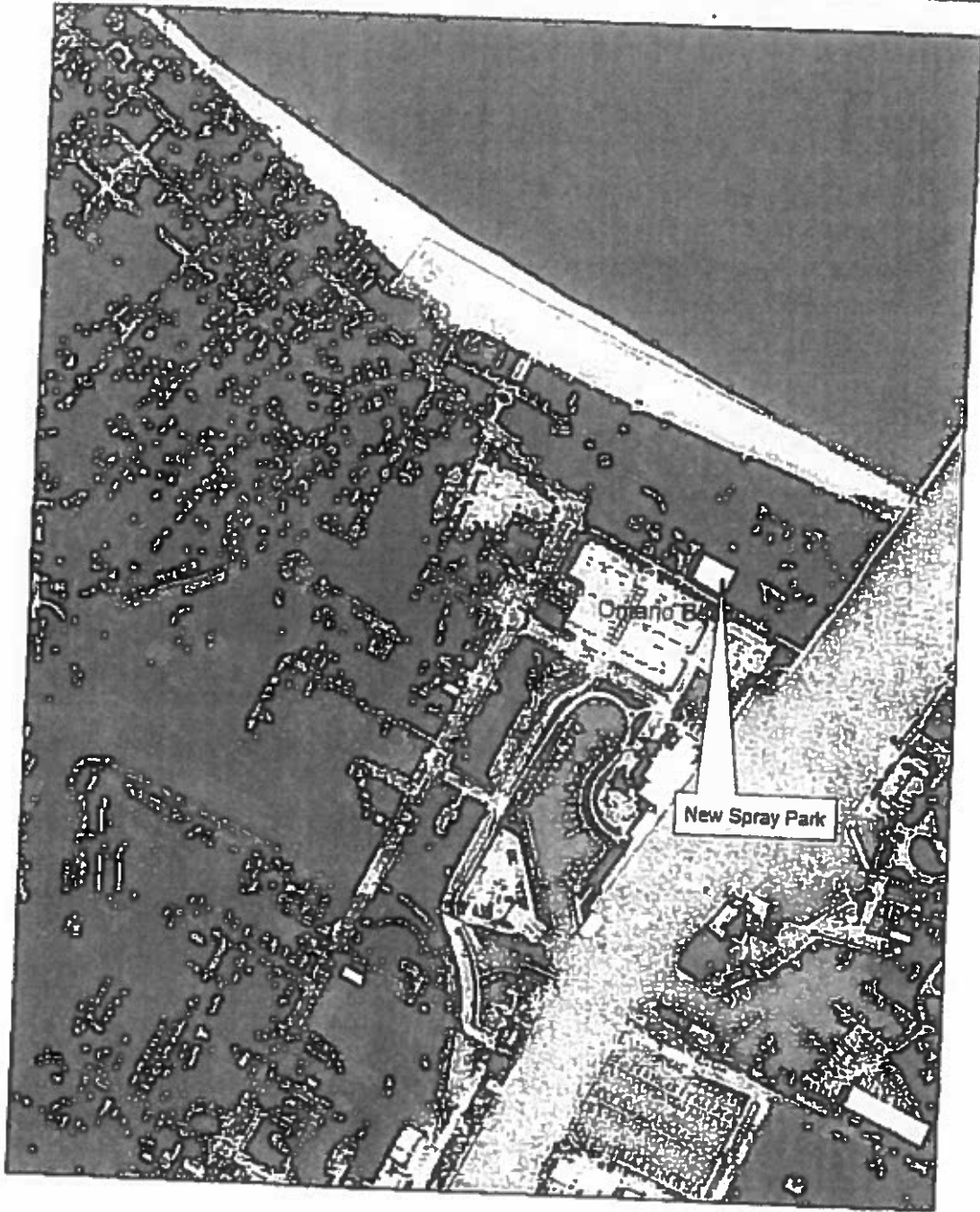
Check this box if you have determined, based on the information and analysis above, and any supporting documentation, that the proposed action may result in one or more potentially large or significant adverse impacts and an environmental impact statement is required

Check this box if you have determined, based on the information and analysis above, and any supporting documentation, that the proposed action will not result in any significant adverse environmental impacts

Monroe County 7-15-2022 [Signature]  
 Name of Lead Agency Adam J. Bella Date  
[Signature] County Executive Title of Responsible Officer  
 Print or Type Name of Responsible Officer in Lead Agency  
[Signature] Signature of Responsible Officer in Lead Agency  
[Signature] Signature of Preparer (if different from Responsible Officer)

PRINT FORM

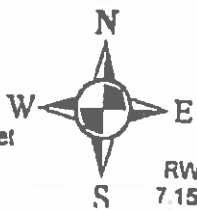
# Spray Park / Splash Pad at Ontario Beach



**Legend**  
Monroe County Playground Upgrades

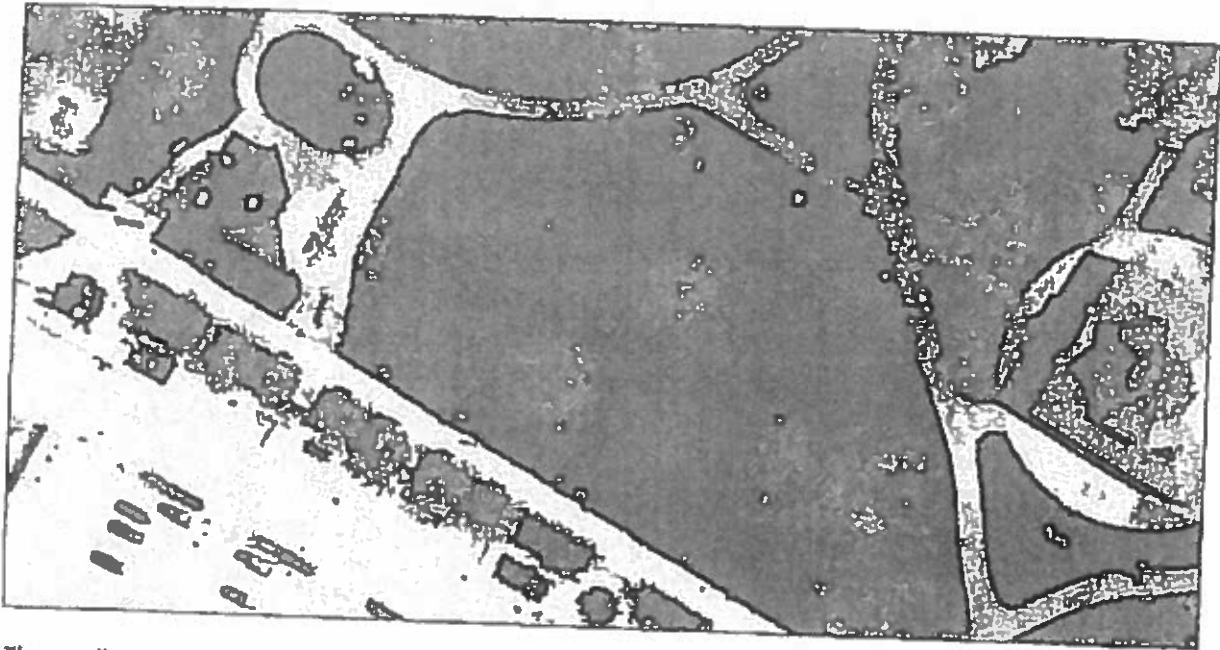
0 0.05 0.1 0.2 Miles

640 320 0 640 Feet



RWK  
7.15.22

## Environmental Resource Mapper



The coordinates of the point you clicked on are:

UTM 18	Easting: 288432.4546057407	Northing: 4792739.2428636355
Longitude/Latitude	Longitude: -77.60652413713993	Latitude: 43.25777751532605

The approximate address of the point you clicked on is:  
Ontario Beach Park

County: Monroe  
City: Rochester  
USGS Quad: ROCHESTER EAST OEN

*If your project or action is within or near an area with a rare animal, a permit may be required if the species is listed as endangered or threatened and the department determines the action may be harmful to the species or its habitat.*


*If your project or action is within or near an area with rare plants and/or significant natural communities, the environmental impacts may need to be addressed.*

*The presence of a unique geological feature or landform near a project, unto itself, does not trigger a requirement for a NYS DEC permit. Readers are advised, however, that there is the chance that a unique feature may also show in another data layer (ie. a wetland) and thus be subject to permit jurisdiction.*

*Please refer to the "Need a Permit?" tab for permit information or other authorizations regarding these natural resources.*

*Disclaimer: If you are considering a project or action in, or near, a wetland or a stream, a NYS DEC permit may be required. The Environmental Resources Mapper does not show all natural resources which are regulated by NYS DEC, and for which permits from NYS DEC are required. For example, Regulated Tidal Wetlands, and Wild, Scenic, and Recreational Rivers, are currently not included on the maps.*

**Environmental Assessment Report**



**Project Name**  
**Parcel Address:** 50 Beach Ave  
**Tax Parcel ID #** Rochester 14812  
047.47-1-8  
 Sewer Service **SERVICED BY:**  
 Water Service **SERVICED BY:**  
**Acres** 14.46  
**Owner Name:** City Of Rochester  
**Latitude:** N/A  
**Longitude:** N/A  
**Census Tract:** 88 **TAZ:** 360650000095

- Agricultural District  
     Western Agricultural District  
     Eastern Agricultural District  
Soil's Type Mb

Hydric Soils on Site?

Steep Slope

Aquifer on Site  
Type: N/A

Aquifer near Site  
Type: N/A

Stream on Site?

Protected stream on site?     Non-Protected stream on site?  
Name of Stream N/A  
Stream Classification: N/A

Within 500' of Barge Canal?

Drainage Basin  
Basin Name Genesee River

Adjacent to County Park?    Name of Park: Ontario Beach Park

Pedestrian or bike routes on site?  
Trail Use: N/A

Site within half mile of bus route?

Site within NYS DEC Wetland?    Type: N/A



Site within 100' of NYSDEC Wetland? Type N/A

Federal Wetland Type N/A

100 Year Floodplain

500 Year Floodplain

Floodway

Coastal Erosion Area

CEA on site?

CEA Name Not named

Basis for Designation Environmentally sensitive

Designating Agency Rochester, City of

Date of Designation 3-14-86

CEA on site?

CEA Name Not named

Basis for Designation Environmentally sensitive

Designating Agency Rochester, City of

Date of Designation 3-14-86

CEA adjacent to site?

CEA Name: N/A

Basis for Designation N/A

Designating Agency N/A

Date of Designation N/A

Woodlot within site?

Hazardous Waste Site on site?

Is it a Remediation Site?

Name of Hazardous Waste Site N/A

Type of waste on site N/A

Site adjacent to Hazardous Waste Site?

Name of Hazardous Waste Site N/A

Type of waste on site N/A

Within 2000' of Remediation Site?

Site Name Lighthouse Pointe Inland

Type of waste on site. See NYSDDEC Website

Within 2000' of Remediation Site?

Site Name Old Rochester City Landfill - Pattonwood

Type of waste on site. See NYSDDEC Website

National Historic Area on site?

Name of Site N/A

National Historic Area adjacent to site?

Name of Site N/A

Natural Community on site?

Name of Community N/A

Site within airport boundary?

Site within one mile of airport?

Site within seven miles of airport?



By Legislators Milne and Delehanty

Intro. No. 313

RESOLUTION NO. 262 OF 2022

**AMENDING RESOLUTION 415 OF 2021 ACCEPTING ADDITIONAL FUNDING FROM CHILDREN'S BUREAU, AN OFFICE OF THE ADMINISTRATION FOR CHILDREN AND FAMILIES, THROUGH SUBCONTRACT WITH UNIVERSITY OF MARYLAND, BALTIMORE FOR IMPROVING SYSTEMS AND IMPLEMENTING INTERVENTIONS TO SUPPORT LASTING REUNIFICATION OF FAMILIES**

BE IT RESOLVED BY THE LEGISLATURE OF THE COUNTY OF MONROE, as follows:

Section 1. Section 1 of Resolution 415 of 2021 is hereby amended to read as follows:

The County Executive, or his designee, is hereby authorized to accept a ~~\$175,934~~ \$220,325 grant from, and to execute an agreement and any amendments thereto with, the Children's Bureau, an Office of the Administration for Children and Families, through a subcontract with the University of Maryland, Baltimore for Improving Systems and Implementing Interventions to Support Lasting Reunification of Families for the period of September 30, 2021 through September 29, 2022, with the option to renew through September 30, 2025.

Section 2. The 2022 operating budget of the Department of Human Services, Division of Social Services is hereby amended by appropriating the sum of \$44,391 into general fund 9300, funds center 5102010000, Children and Family Services Administration.

Section 3. This resolution shall take effect in accordance with Section C2-7 of the Monroe County Charter.

Human Services Committee; August 23, 2022 - CV: 8-0  
Ways and Means Committee; August 23, 2022 - CV: 10-0  
File No. 22-0277

ADOPTION: Date: September 13, 2022                      Vote: 29-0

ACTION BY THE COUNTY EXECUTIVE

APPROVED: \_\_\_\_\_ VETOED: \_\_\_\_\_

SIGNATURE:  DATE: 9/23/22

EFFECTIVE DATE OF RESOLUTION: 9/23/22

Added language is underlined  
Deleted language is ~~stricken~~

By Legislators Delehanty and Marianetti

Intro. No. 314

RESOLUTION NO. 263 OF 2022

**AUTHORIZING TO ENTER INTO SETTLEMENT AGREEMENT IN *BORGWARNER PROPULSION SYSTEMS, LLC F/K/A DELPHI POWERTRAIN SYSTEMS, LLC ET AL. v. COUNTY OF MONROE INDUSTRIAL DEVELOPMENT AGENCY ET AL.* (SUPREME COURT, MONROE COUNTY INDEX NO. E2021010427)**

BE IT RESOLVED BY THE LEGISLATURE OF THE COUNTY OF MONROE, as follows:

Section 1. The settlement and release of the County's claims against Delphi in *Borgwarner Propulsion Systems, LLC f/k/a Delphi Powertrain Systems, LLC et al. v. County of Monroe Industrial Development Agency et al.* in exchange for \$237,520 is hereby authorized.

Section 2. The County Executive, or his designee, is hereby authorized to execute and deliver any and all documents necessary to effectuate such settlement.

Section 3. This resolution shall take effect in accordance with Section C2-7 of the Monroe County Charter.

Ways and Means Committee; August 23, 2022 - CV: 10-0  
File No. 22-0278

ADOPTION: Date: September 13, 2022      Vote: 29-0

ACTION BY THE COUNTY EXECUTIVE

APPROVED: ✓      VETOED: \_\_\_\_\_

SIGNATURE: *Ordeef Bell*      DATE: *9/23/2022*

EFFECTIVE DATE OF RESOLUTION: *9/23/2022*

By Legislators Hebert, McCabe and Delehanty

Intro. No. 315

RESOLUTION NO. 264 OF 2022

**AUTHORIZING INTERMUNICIPAL AGREEMENT WITH TOWN OF WEBSTER TO PURSUE TEMPORARY INCIDENTS OF OWNERSHIP UNDER ENVIRONMENTAL CONSERVATION LAW § 56-0508**

BE IT RESOLVED BY THE LEGISLATURE OF THE COUNTY OF MONROE, as follows:

Section 1. The County Executive, or his designee, is hereby authorized to execute an intermunicipal agreement, and any amendments thereto, with the Town of Webster to pursue temporary incidents of ownership under Environmental Conservation Law § 56-0508 for 600 Ridge Road, Webster, New York 14580 to conduct environmental site assessments, the cost of which will be reimbursed to the County by the Town of Webster.

Section 2. This resolution shall take effect in accordance with Section C2-7 of the Monroe County Charter.

Intergovernmental Relations Committee; August 22, 2022 - CV: 4-0  
Environment & Public Works Committee; August 22, 2022 - CV: 7-0  
Ways and Means Committee; August 23, 2022 - CV: 10-0  
File No. 22-0281

ADOPTION: Date: September 13, 2022                      Vote: 29-0

ACTION BY THE COUNTY EXECUTIVE

APPROVED: ✓                      VETOED: \_\_\_\_\_

SIGNATURE: Adley Bell                      DATE: 9/23/2022

EFFECTIVE DATE OF RESOLUTION: 9/23/2022

By Legislators Dondorfer and Delehanty

Intro. No. 316

RESOLUTION NO. 265 OF 2022

**AUTHORIZING CONTRACT WITH ROCHESTER REGIONAL HEALTH FOR SHERIFF'S EMPLOYEES' OCCUPATIONAL MEDICAL SERVICES**

BE IT RESOLVED BY THE LEGISLATURE OF THE COUNTY OF MONROE, as follows:

Section 1. The County Executive, or his designee, is hereby authorized to execute a contract, and any amendments thereto, with Rochester Regional Health for Sheriff's employees' occupational medical services in an amount not to exceed \$170,000 for the period of October 1, 2022 through September 30, 2023, with the option to renew the contract in the same amount for three (3) additional one-year terms.

Section 2. Funding for this contract is included in the 2022 operating budget of the Sheriff's Office, general fund 9001, funds center 3806010000, Staff Services Administration, and will be requested in future years budgets.

Section 3. This resolution shall take effect in accordance with Section C2-7 of the Monroe County Charter.

Public Safety Committee; August 23, 2022 - CV: 7-0  
Ways and Means Committee; August 23, 2022 - CV: 10-0  
File No. 22-0282

ADOPTION: Date: September 13, 2022      Vote: 29-0

ACTION BY THE COUNTY EXECUTIVE

APPROVED: ✓      VETOED: \_\_\_\_\_  
SIGNATURE: *Charles Bellis*      DATE: 9/23/2022  
EFFECTIVE DATE OF RESOLUTION: 9/23/2022

By Legislators Johns and Brew

Intro. No. 317

RESOLUTION NO. 266 OF 2022

**AMENDING ARTICLE II OF THE RULES OF THE LEGISLATURE OF THE COUNTY OF MONROE TO ALLOW FOR HYBRID REMOTE MEETING ATTENDANCE**

BE IT RESOLVED BY THE LEGISLATURE OF THE COUNTY OF MONROE, as follows:

Section 1. Article II, Section 545-10 of the Rules of the Monroe County Legislature is hereby amended by adding a new Section 545-10(D) to read as follows:

D. Hybrid Remote Meeting Attendance. In accordance with Local Law No. 4 of 2022, the President of the Legislature is empowered, in his/her sole discretion, to permit members to participate in meetings of the Legislature or any of its committees via videoconference upon a showing to and determination by the President that such member is unable to be physically present at one of the designated public meeting locations due to extraordinary circumstances. For purposes of this section, the term "extraordinary circumstances" includes disability, illness, caregiving responsibilities, or any other significant or unexpected factor or event which precludes the member's physical attendance at such meeting.

Section 2. This resolution shall take effect upon the effective date of proposed Local Law No. 4 of 2022 (Intro No. 213).

Matter of Importance  
File No. 22-0283

ADOPTION: Date: September 13, 2022

Vote: 29-0



By Legislators Milne and Smith

Intro. No. 318

RESOLUTION NO. 267 OF 2022

**CONFIRMING APPOINTMENTS AND REAPPOINTMENT TO MONROE COMMUNITY HOSPITAL ADVISORY BOARD**

BE IT RESOLVED BY THE LEGISLATURE OF THE COUNTY OF MONROE, as follows:

Section 1. Pursuant to Section C6-17 of the Monroe County Charter and Section 545-24(A)2 of the Rules of the Monroe County Legislature, the Legislature hereby confirms the following appointments and reappointment, made by Sabrina LaMar, President of the Legislature, to the Monroe Community Hospital Advisory Board for three year terms to commence immediately and expire on September 13, 2025:

University of Rochester School of Medicine and Dentistry Representative:

Ryan Gilmartin, Senior Program Administrator for Highland Hospital and the Division of Geriatrics in the University of Rochester School of Medicine and Dentistry - University of Rochester School of Medicine and Dentistry

Finger Lakes Health Systems Agency (Common Ground Health) Representative:

Melissa Wendland, Director of Strategic Initiatives - Common Ground Health (formerly Finger Lakes Health Systems Agency)

At-Large Representative:

Michael Sullivan, University of Rochester School of Medicine and Dentistry (Ret.)

Monroe Community Hospital Residents' Council Representative:

Linda Luft, Monroe Community Hospital Resident - MCH Residents' Council

Section 2. This resolution shall take effect immediately.

Matter of Urgency  
File No. 22-0307

ADOPTION: Date: September 13, 2022

Vote: 29-0

By Legislators Keller and Colby

Intro. No. 319

RESOLUTION NO. 268 OF 2022

**CONFIRMING APPOINTMENTS TO MONROE COUNTY TRAFFIC SAFETY BOARD**

BE IT RESOLVED BY THE LEGISLATURE OF THE COUNTY OF MONROE, as follows:

Section 1. Pursuant to Article 43, Section 1673 of the Vehicle and Traffic Law of New York and Local Law No. 3 of 1970, the following appointments are hereby confirmed, for a term to be effective immediately and expiring December 31, 2025.

School District Representative:

- Sean Bruno, Superintendent of Brockport Schools
  - 55 Mission Hill Dr., Brockport, New York 14420

Fire Service Representative:

- Mike Sauer, Lieutenant of Ridge Road Fire District – Chief of Chili Fire Department (Fmr.)
  - 22 Ashview Dr., North Chili, New York 14514

Transportation Representative:

- Dave Richardson, Executive Director of Greece School Transportation
  - 534 Hills Pond Rd., Webster, New York 14580

Section 2. This resolution shall take effect immediately.

Matter of Urgency  
File No. 22-0308

ADOPTION: Date: September 13, 2022

Vote: 29-0

By Legislators Delchanty and Marianetti

Intro. No. 320

RESOLUTION NO. 269 OF 2022

**CONFIRMING APPOINTMENT TO COUNTY OF MONROE INDUSTRIAL  
DEVELOPMENT AGENCY**

BE IT RESOLVED BY THE LEGISLATURE OF THE COUNTY OF MONROE, as follows:

Section 1. In accordance with Sections 856 and 916 of the General Municipal Law, the appointment made by President Sabrina LaMar, President of the Legislature, of Mr. Norman Jones, 76 Quentin Road, Rochester, NY 14609, to the County of Monroe Industrial Development Agency, and serving at the pleasure of the Legislature, is hereby confirmed.

Section 2. This resolution shall take effect immediately.

Matter of Urgency  
File No. 22-0309

ADOPTION: Date: September 13, 2022      Vote: 29-0

By Legislators Delchanty and Marianetti

Intro. No. 321

RESOLUTION NO. 270 OF 2022

**CONFIRMING APPOINTMENTS TO DIVERSITY ACTION PLAN ADVISORY COMMITTEE**

BE IT RESOLVED BY THE LEGISLATURE OF THE COUNTY OF MONROE, as follows:

Section 1. In accordance with Monroe County Resolution No. 212 of 2020, the following appointments to the Diversity Action Plan Advisory Committee, with all terms to commence immediately, are hereby confirmed:

**Legislator – Legislature Majority**

The Honorable Richard B. Milne  
37 Norton Street  
Honeoye Falls, NY 14472

**Legislator – Legislature Minority**

The Honorable Ricky Frazier  
347 Sunset Street  
Rochester, NY 14606

**Citizen – Legislature Majority**

Mr. Orlando Rivera  
737 Flower City Park  
Rochester, NY 14615

**Citizen – Legislature Minority**

Sady Alvarado-Fischer  
80 Sweet Briar Knoll  
Henrietta, NY 14467

**Citizen – Legislature President**

Harolda Wilcox  
292 Hague Street  
Rochester, NY 14611

Section 2. This resolution shall take effect immediately.

Matter of Urgency  
File No. 22-0310

ADOPTION: Date: September 13, 2022

Vote: 29-0

By Legislators Delehanty and Marianetti

Intro No. 322

RESOLUTION NO. 271 OF 2022

**AMENDING RESOLUTION 105 OF 2022 AS AMENDED BY RESOLUTION 184 OF 2022 TO  
SUBSTITUTE THE CORRECT NAME FOR A NON-PROFIT ORGANIZATION**

BE IT RESOLVED THE LEGISLATURE OF THE COUNTY OF MONROE, as follows:

Section 1: Section 2 of Resolution 105 of 2022 as amended by Resolution 184 of 2022 is hereby amended to read as follows:


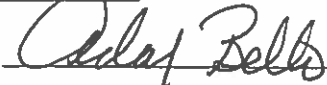
Authorize the County Executive, or his designee, to enter into contracts in the amount of \$20,000 with the following non-profit organizations for the purpose of preventing cruelty to children in accordance with County Law § 224(4): Celebration of Life Community, Inc.; Ibero American Action League, Inc.; Mentors Inspiring Boys & Girls, Inc.; Reentry & Community Development Center, Inc.; Roc Royal, Inc.; Rochester Area Community Foundation Initiatives, Inc.; Skating Institute of Rochester, Inc.; Southwest Area Neighborhood Association; ~~Upstate New York American Football & Cheer Inc.~~ Flower City Panthers Youth Athletics; Venture Jobs Foundation, Inc. on behalf of Young Entrepreneurship Marketplace; and 19th Ward Association on behalf of the 19th Ward Spelling Bee. Such contracts shall require the rendering of a verified account of the disbursements with verified or certified vouchers therefor attached and a refund of any unused amount, in accordance with the requirements of County Law § 224.

Section 2: This resolution shall take effect in accordance with Section C2-7 of the Monroe County Charter.

Matter of Urgency  
File No. 22-0311

ADOPTION: Date: September 13, 2022      Vote: 29-0

ACTION BY THE COUNTY EXECUTIVE

APPROVED:       VETOED: \_\_\_\_\_  
SIGNATURE:       DATE: 9/23/2022  
EFFECTIVE DATE OF RESOLUTION: 9/23/2022

By Legislators Delehanty and Marianetti

Intro. No. 323

RESOLUTION NO. 272 OF 2022

**RENEWAL OF THE NOBLE SISTER COUNTY RELATIONSHIP BETWEEN THE COUNTY OF MONROE, N.Y., USA AND COUNTY CAVAN, IRELAND**

BE IT RESOLVED, that this Monroe County Legislature and Cavan County Council hereby recognize and renew the mutual friendship developed between our counties, through having a common friend in Colonel Patrick O'Rorke; and

WHEREAS, Patrick O'Rorke was born March 28, 1836 in Cavan County, Cavan, Ireland and immigrated to the United States with his parents to establish a permanent home in Rochester, New York, in 1842 in a section known as "Dublin"; and

WHEREAS, in 1857 O'Rorke was chosen by Congressman Williams to study at the United States Military Academy and was the first Irishman to be given the opportunity of a West Point education; and

WHEREAS, in 1861 O'Rorke graduated first in his class a year earlier than scheduled due to the outbreak of the Civil War, and entered the Corps of Engineers with the rank of brevet second lieutenant; and

WHEREAS, O'Rorke served with the Union Army through the summer of 1862, demonstrating his leadership and dedication at the battles of Bull Run, Fort Monroe, Fort Pulaski and others; and

WHEREAS, President Lincoln's mid-summer call for more troops was the impetus for the creation of two new infantry regiments from Rochester and Monroe County, and O'Rorke was appointed colonel of the second regiment of the 140th New York; and

WHEREAS, the morning of July 2, 1863 the 140th was engaged in the Battle of Gettysburg, where during a heroic battle leading his troops toward the enemy, Col. O'Rorke was killed; and

WHEREAS, Col. O'Rorke was originally buried on the battlefield, but was subsequently returned to Rochester by his widow, and laid to rest in Pinnacle Hill Cemetery. Today, Col. Patrick O'Rorke rests in peace at Holy Sepulchre Cemetery on Lake Avenue, Rochester, New York,

WHEREAS, today, 27 years since the original resolution establishing a "Noble Sister County Relationship" between Cavan County, Cavan, Ireland and Monroe County, New York, USA; once again representatives of both communities are joined together in joyful celebration and reaffirmation of our mutual friendship;

NOW, THEREFORE, BE IT RESOLVED, in furtherance of a motion unanimously approved by the elected members of Cavan County Council on 11<sup>th</sup> July 2022, that the honorable members of the Monroe County Legislature and of Cavan County Council recognize the **Noble Sister County Relationship between Monroe County, N.Y., USA, and the administrative area of County Cavan, Ireland.**

Matter of Urgency  
File No. 22-0313

ADOPTION: Date: September 13, 2022

Vote: 29-0

ACTION BY THE COUNTY EXECUTIVE

APPROVED: \_\_\_\_\_ VETOED: \_\_\_\_\_

SIGNATURE:  DATE: 9/23/2022

EFFECTIVE DATE OF RESOLUTION: 9/23/2022

By Legislators McCabe and Delehanty

Intro. No. 324

RESOLUTION NO. 273 OF 2022

**AMENDING 2022-2027 CAPITAL IMPROVEMENT PROGRAM TO ADVANCE "TROPICAL EXHIBIT AND MAIN ENTRY PLAZA" PROJECT FROM 2023 TO 2022 AND RETITLING PROJECT AS "TROPICAL EXHIBIT AND MAIN ENTRY PLAZA, PHASE 2"**

BE IT RESOLVED BY THE LEGISLATURE OF THE COUNTY OF MONROE, as follows:

Section 1. The 2022-2027 Capital Improvement Program is hereby amended to advance the "Tropical Exhibit and Main Entry Plaza" project from 2023 to 2022 and retitle the project as "Tropical Exhibit and Main Entry Plaza, Phase 2" in the amount of \$64,120,000.

Section 2. Funding for this project consistent with authorized uses, will be included in capital fund 1774, the new capital fund to be created, and any other capital fund(s) created for the same intended purpose.

Section 3. This resolution shall take effect in accordance with Section C2-7 of the Monroe County Charter.

Environment & Public Works Committee; August 22, 2022 - CV: 5-2

Ways and Means Committee; July 26, 2022 - CV: 10-0

File No. 22-0227

ADOPTION: Date: September 13, 2022

Vote: 22-7

*(Legislators DeVecchio Hoffman, DiFlorio, Hebert, Keller, McCabe, Milne and LaMar Voted in the Negative.)*

ACTION BY THE COUNTY EXECUTIVE

APPROVED: ✓ VETOED: \_\_\_\_\_

SIGNATURE: *Charles Belto* DATE: *9/23/2022*

EFFECTIVE DATE OF RESOLUTION: *9/23/2022*

By Legislators McCabe and Delehanty

Intro. No. 325

RESOLUTION NO. 274 OF 2022

BOND RESOLUTION DATED SEPTEMBER 13, 2022

**RESOLUTION AUTHORIZING THE ISSUANCE OF \$102,900,000 BONDS OF THE COUNTY OF MONROE, NEW YORK, TO FINANCE THE COST OF THE TROPICAL EXHIBIT AND MAIN ENTRY PLAZA, PHASE 2 PROJECT, AT THE SENECA PARK ZOO, IN AND FOR SAID COUNTY, AT AN ESTIMATED MAXIMUM COST OF \$102,900,000**

BE IT RESOLVED BY THE AFFIRMATIVE VOTE OF **NOT LESS THAN TWO-THIRDS OF THE TOTAL VOTING STRENGTH** OF THE LEGISLATURE OF THE COUNTY OF MONROE, as follows:

Section 1. For the object or purpose of financing the cost of the Tropical Exhibit and Main Entry Plaza, Phase 2 Project, at the Seneca Park Zoo, in and for the County of Monroe, New York (the "County"), there are hereby authorized to be issued \$102,900,000 bonds of the County, pursuant to the provisions of the Local Finance Law. The duly adopted current Capital Budget of the County, to the extent inconsistent herewith, is hereby amended to provide for the appropriation of the amount hereby authorized to pay the cost of the aforesaid specific object or purpose. The period of probable usefulness of the aforesaid specific object or purpose is fifteen (15) years, pursuant to subdivision 19 (c) of paragraph a of Section 11.00 of the Local Finance Law.

Section 2. The maximum estimated cost thereof is \$102,900,000, and the plan for the financing thereof is by the issuance of \$102,900,000 bonds of said County herein authorized; provided, however, that to the extent any state and/or federal aid and/or grant and/or gift is received for the aforesaid purpose, the County Executive, or his designee, is hereby authorized to accept and shall use such funds to redeem any outstanding indebtedness incurred for such purpose or apply it, dollar for dollar, to reduce the amount of bonds to be issued for such purpose.

Section 3. The faith and credit of the County are hereby irrevocably pledged for the payment of the principal of and interest on such obligations as the same respectively become due and payable. An annual appropriation shall be made in each year sufficient to pay the principal of and interest on such obligations becoming due and payable in such year. There shall annually be levied on all the taxable real property of said County a tax sufficient to pay the principal of and interest on such obligations as the same become due and payable.

Section 4. Subject to the provisions of the Local Finance Law, the power to authorize the issuance of and to sell the bonds and bond anticipation notes in anticipation of the issuance and sale of the bonds herein authorized, including renewals of such notes, is hereby delegated to the Director of Finance - Chief Financial Officer, the chief fiscal officer of the County under the Local Finance Law. The Director of Finance - Chief Financial Officer may sell such bonds or notes at public or private sale, at a discount or premium, at fixed or variable rates of interest or at no interest whatsoever, or as capital appreciation bonds, and with such amortization of principal as the Director of Finance - Chief Financial Officer shall determine is most favorable to the County, and in compliance with any rules of the State Comptroller applicable thereto. Such bonds or notes shall be of such terms, form and contents, and shall be sold in such manner, as may be prescribed by said Director of Finance - Chief Financial Officer, consistent with the provisions of the Local Finance Law. The Director of Finance - Chief Financial Officer may, in the event it is determined to issue



variable rate bonds or notes, enter into such agreements as said officer finds reasonable to facilitate the issuance, sale, resale and repurchase of such bonds or notes, as authorized under Section 54.90 of the Local Finance Law. The Director of Finance - Chief Financial Officer is also authorized to enter into such agreements and take such other action as may be necessary or appropriate and lawful to assure that, to the extent possible, (i) interest on the bonds and notes authorized hereby will not be includable in the gross income, for federal income tax purposes, of the recipients thereof, and (ii) to enable the purchaser thereof to comply with Securities and Exchange Commission Rule 15c2-12. The Director of Finance – Chief Financial Officer is hereby further delegated all powers of this County Legislature with respect to agreements for credit enhancement, derived from and pursuant to Section 168.00 of the Local Finance Law, for such bonds or notes, including, but not limited to the determination of the provider of such credit enhancement facility or facilities and the terms and contents of any agreement or agreements related thereto.

Section 5. All other matters, except as provided herein, relating to such bonds or notes, including prescribing whether manual or facsimile signatures shall appear on said bonds or notes, prescribing the method for the recording of ownership of said bonds or notes, appointing the fiscal agent or agents for said bonds or notes, providing for the printing and delivery of said bonds or notes (and if said bonds or notes are to be executed in the name of the County by only facsimile signatures, providing for the manual countersignature of a fiscal agent or of a designated official of the County), the date, form, denominations, maturities, interest rate or rates, terms of and manner of sale and interest payment dates, place or places of payment, and also including the consolidation with other issues, shall be determined by the Director of Finance - Chief Financial Officer. The Director of Finance - Chief Financial Officer may elect to become the fiscal agent for the bonds or notes, or may contract on behalf of the County for this service pursuant to the Local Finance Law. Such bonds or notes shall contain substantially the recital of validity clause provided for in Section 52.00 of the Local Finance Law and shall otherwise be in such form and contain such recitals, in addition to those required by Section 52.00 of the Local Finance Law, as the Director of Finance - Chief Financial Officer shall determine.

Section 6. The validity of such bonds and bond anticipation notes, as authorized by this resolution, may be contested only if:

- 1) such obligations are authorized for an object or purpose for which said County is not authorized to expend money, or
- 2) the provisions of law which should be complied with at the date of publication of this resolution are not substantially complied with, and  
an action, suit or proceeding contesting such validity is commenced within twenty (20) days after the date of such publication, or
- 3) such obligations are authorized in violation of the provisions of the Constitution.

Section 7. This resolution shall constitute a statement of official intent for purposes of Section 1.150-2 of the Treasury Regulations. Other than as specified in this resolution, no monies are, or are reasonably expected to be, reserved, allocated on a long-term basis, or otherwise set aside with respect to the permanent funding of the objects or purposes described herein.

Section 8. This resolution shall take effect in accordance with Section C2-7 of the Monroe County Charter and the Clerk of the Legislature is hereby authorized and directed to publish this resolution or a summary hereof to be published, together with a notice attached in substantially the form and in the manner prescribed by Section 81.00 of the Local Finance Law.

Environment & Public Works Committee; August 22, 2022 - CV: 5-2  
Ways and Means Committee; July 26, 2022 - CV: 10-0  
File No. 22-0227

ADOPTION: Date: September 13, 2022

Vote: 22-7

*(Legislators DeVecchio Hoffman, DiFlorio, Hebert, Keller, McCabe,  
Milne, LaVlar Voted in the Negative.)*

ACTION BY THE COUNTY EXECUTIVE

APPROVED: ✓ VETOED: \_\_\_\_\_

SIGNATURE: *Cedric Bolto* DATE: *9/23/2022*

EFFECTIVE DATE OF RESOLUTION: *9/23/2022*

By Legislators Blankley and Baynes

Intro. No. 326

RESOLUTION NO. 275 OF 2022

**CONFIRMING REAPPOINTMENT OF COMMISSIONER OF PUBLIC HEALTH**

BE IT RESOLVED BY THE LEGISLATURE OF THE COUNTY OF MONROE, as follows:

Section 1. In accordance with Section C2-6(C)(9) of the Monroe County Charter, the reappointment of Michael Mendoza M.D., M.P.H, M.S., FAAFP as the Monroe County Commissioner of Public Health, for a six (6) year term to commence on January 1, 2023, is confirmed.

Human Services Committee; August 23, 2022 - CV: 8-0  
File No. 22-0261

ADOPTION: Date: September 13, 2022

Vote: 21-8

*(Legislators Brew, Allkofer, Colby, DiFlorio, Hebert, Keller, McCabe  
and Vaquez Simmons Voted in the Negative.)*

By Legislators Hughes-Smith, Roman, Milne, Yudelson and Johns

Intro. No. 327

RESOLUTION NO. 276 OF 2022

**ADOPTING MONROE COUNTY CLIMATE ACTION PLAN PHASE I**

BE IT RESOLVED BY THE LEGISLATURE OF THE COUNTY OF MONROE, as follows:

Section 1. The Monroe County Climate Action Plan Phase I is hereby adopted.

Section 2. This resolution shall take effect in accordance with Section C2-7 of the Monroe County Charter.

Environment & Public Works Committee; August 22, 2022 - CV: 5-2  
File No. 22-0267

ADOPTION: Date: September 13, 2022      Vote: 28-1  
*(Legislator McCabe Voted in the Negative.)*

ACTION BY THE COUNTY EXECUTIVE

APPROVED: ✓      VETOED: \_\_\_\_\_

SIGNATURE: *Osdeif Zello*      DATE: *9/23/2022*

EFFECTIVE DATE OF RESOLUTION: *9/23/2022*

By Legislators McCabe and Delehanty

Intro. No. 328

RESOLUTION NO. 277 OF 2022

**AMENDING 2022-2027 CAPITAL IMPROVEMENT PROGRAM TO INCREASE SCOPE AND FUNDING FOR MONROE COUNTY PARKS SYSTEM-WIDE FACILITIES RENOVATIONS PROJECT AND APPROPRIATE FUND BALANCE FOR INTERFUND TRANSFER**

BE IT RESOLVED BY THE LEGISLATURE OF THE COUNTY OF MONROE, as follows:

Section 1. The 2022-2027 Capital Improvement Program is hereby amended to increase the scope and funding for the Monroe County Parks System-Wide Facilities Renovations project in the amount of \$9,400,000, for a total project authorization of \$16,600,000.

Section 2. The 2022 Capital Budget is hereby amended to increase funding for the Monroe County Parks System-Wide Facilities Renovations project in the amount of \$9,400,000.

Section 3. The Monroe County Legislature authorizes appropriate fund balance in the amount of \$9,400,000 and authorizes its transfer from general fund 9001 to capital fund 2010, Monroe County Parks System-Wide Facilities Renovations project.

Section 4. Funding for this project, consistent with authorized uses, will be included in capital fund 2010 once the additional transfer is approved, and any other capital fund(s) created for the same intended purpose.

Section 5. This resolution shall take effect in accordance with Section C2-7 of the Monroe County Charter.

Environment & Public Works Committee; August 22, 2022 - CV: 7-0  
Ways and Means Committee; August 23, 2022 - CV: 10-0  
File No. 22-0276

ADOPTION: Date: September 13, 2022

Vote: 27-2

*(Legislators Keller and McCabe Voted in the Negative.)*

ACTION BY THE COUNTY EXECUTIVE

APPROVED: ✓ VETOED: \_\_\_\_\_

SIGNATURE: Orluf Belts DATE: 9/23/2022

EFFECTIVE DATE OF RESOLUTION: 9/23/2022

By Legislators Delehanty and Marianetti

Intro. No. 329

RESOLUTION NO. 278 OF 2022

**AUTHORIZING VARIOUS BUDGET APPROPRIATIONS TRANSFERS RELATED TO 2022 OPERATING BUDGET**

BE IT RESOLVED BY THE LEGISLATURE OF THE COUNTY OF MONROE, as follows:

Section 1. The Controller is hereby authorized to make various budget appropriations transfers related to the 2022 operating budget in accordance with the attachment hereto.

Section 2. This resolution shall take effect in accordance with Section C2-7 of the Monroe County Charter.

Matter of Urgency  
File No. 22-0314

ADOPTION: Date: September 13, 2022      Vote: 29-0

ACTION BY THE COUNTY EXECUTIVE

APPROVED: ✓      VETOED: \_\_\_\_\_

SIGNATURE: Adrian Bell      DATE: 9/23/2022

EFFECTIVE DATE OF RESOLUTION: 9/23/2022

By Legislators Brew and Marianetti

Intro. No. 330

**APPOINTMENT OF ROBERT R. FOGG AS PUBLIC DEFENDER**

BE IT RESOLVED BY THE LEGISLATURE OF THE COUNTY OF MONROE, as follows:

Section 1. In accordance with the provisions of Article 18-A of the County Law of the State of the New York and pursuant to Section C7-5 of the Monroe County Charter, Mr. Robert R. Fogg, is hereby appointed Public Defender, for a term expiring December 31, 2023.

Section 2. This resolution shall take effect in accordance with Section C2-7 of the Monroe County Charter.

Matter of Urgency  
File No. 22-0316

FAILED: Date: September 13, 2022

Vote: 12-17

*(Legislators Brew, Colby, Delehanty, Dondorfer, Frazier, Johns, Keller, Marianetti, McCabe, Milne, Smith and Taylor Voted in the Positive.)*

By Legislators Baynes and Vazquez Simmons

Intro. No. 331

MOTION NO. 42 OF 2022

**PROVIDING THAT RESOLUTION (INTRO. NO. 330 OF 2022), ENTITLED “APPOINTMENT OF ROBERT R. FOGG AS PUBLIC DEFENDER” BE AMENDED**

Be It Moved, that Intro. No. 330 of 2022, be amended as follows:

**APPOINTMENT OF ~~ROBERT R. FOGG~~ JULIE A. CIANCA AS PUBLIC DEFENDER**

BE IT RESOLVED BY THE LEGISLATURE OF THE COUNTY OF MONROE, as follows:

Section 1. In accordance with the provisions of Article 18-A of the County Law of the State of New York and pursuant to Section C7-5 of the Monroe County Charter, ~~Mr. Robert R. Fogg~~ Ms. Julie A. Cianca, is hereby appointed as Public Defender, for a term expiring on December 31, 2023.

Section 2. This Resolution shall take effect in accordance with Section C2-7 of the Monroe County Charter.

Matter of Urgency  
File No. 22-0316

Added language is underlined.  
Deleted language is ~~stricken~~.

OUT OF ORDER