



Monroe County Legislature

TINA BROWN
LEGISLATOR – DISTRICT 1

March 7, 2016

To the Honorable
Monroe County Legislature
407 County Office Building
Rochester, New York 14614

OFFICIAL FILE COPY
No. <u>160104</u>
Not to be removed from the Office of the Legislature of Monroe County
Committee Assignment
Memorializing Referral -L

Re: Memorializing Resolution Urging the Governor and Legislature to Gradually Restore the 50/50 State/County Cost Sharing for the Safety Net Programs and to Increase Shelter Grant Reimbursements to Counties

Honorable Legislators:

In recent years county costs of New York State (NYS) mandated programs have been increasing. The 2011-2012 State budget dramatically lowered the state's fiscal responsibility in the Safety Net Program by shifting the costs 71% to counties and 29% to the state, eliminating the historic 50/50 state and county partnership. Legislative actions on the state level have allowed NYS to essentially shift its constitutional and fiscal responsibility to care for the needy to county taxpayers, while providing counties virtually no control over eligibility for services and benefit levels.

These state practices force local property taxes to be higher than they should because available savings are being spent by NYS rather than used to lower the cost of state mandates, which could provide direct relief to local property taxpayers. The State of New York is requiring counties to pay twice as much as NYS, while most other states do not require counties to fund such a large portion of state program costs. For the first half of 2015, state data has indicated that county Safety Net costs have increased nearly 9% from 2014. A major contributor is the rising cost of providing shelter assistance, to which the state has a fiscal commitment to provide.

Therefore, we ask you to join us in memorializing the New York State Legislature and Governor Andrew Cuomo gradually restore the historic 50% county 50% state cost sharing for the Safety Net Program over a five year period, starting with an increase in county reimbursement for shelter assistance, which has not been raised in over a decade. The restoration of the 50/50 model will help to lower the property tax burden for county homeowners and small businesses.

Respectfully Submitted,



Tina Brown
Monroe County Legislature
District 1



Mike Rockow
Monroe County Legislature
District 2



Tracy DiFlorio
Monroe County Legislature
District 3



Frank X. Allkofer
Monroe County Legislature
District 4



Karla F. Boyce
Monroe County Legislature
District 5



Fred Ancello
Monroe County Legislature
District 6



Brian Marianetti
Majority Leader
Monroe County Legislature



Matthew Terp
Monroe County Legislaure
District 8



Debbie Drawe
Monroe County Legislature
District 9



Anthony Daniele
President
Monroe County Legislature




Sean M. Delehanty
Monroe County Legislature
District 11



Steve Brew
Monroe County Legislature
District 12



George J. Hebert
Monroe County Legislature
District 15



Tanya Conley
Monroe County Legislature
District 18



Mike Zale
Monroe County Legislature
District 20



John J. Howland
Monroe County Legislature
District 13



Dr. Joe Carbone
Vice President
Monroe County Legislature



Kathleen A. Taylor
Monroe County Legislature
District 19



Tony Micciche
Monroe County Legislature
District 26

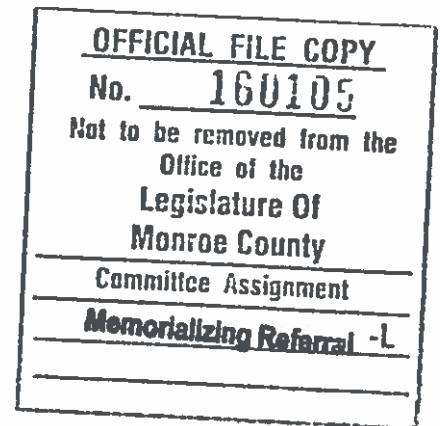


Monroe County Legislature

JOHN J. HOWLAND
LEGISLATOR – DISTRICT 13

March 3, 2016

To The Honorable
Monroe County Legislature
39 West Main St.
Rochester, NY 14614



Subject: Memorializing NYS Legislature and Governor to Create a 5-Year Capital Plan and 5-Year State Aid to Local Bridge and Culvert Program to Support Monroe County Roads and Bridges; Restore Funding Parity Between MTA Capital Budget and NYSDOT Highway and Bridge 5-Year Capital Program

Maintaining the safety of our roadways is one of the most basic and necessary services a government provides to its community. The unimpeded usage of these roadways is a key component in maintaining a community's ability to function efficiently. Unfortunately, New York State roadways have fallen far below the ideal in terms of safety and effectiveness. A 2014 Comptroller's report found that 34% of bridges are deficient and 48% of road pavements in the state are rated fair or poor, and getting worse. Local municipalities have done as much work as possible to address some of the worst of these since the 2014 report, but insufficient support funding has made this slow.

The Federal government is poised to take strides to help smaller communities address this substantial problem. With the creation of the Fixing America's Surface Transportation (FAST) Act, the government created a five-year legislation focused on improving the nation's surface transportation, including roads, bridges, transit systems and rail transportation networks. With the compliance of the State government, local municipalities, including Monroe County, could work toward creating a plan that improves our roadways and benefits from the federal funding allocating for such projects.

The New York State Department of Transportation (NYSDOT) has also addressed these sub-par conditions, and taken advantage of the Federal government's assistance and attention; unfortunately, the vast majority of this attention and funding has been directed downstate, particularly through arrangements with the Metropolitan Transportation Authority (MTA). Governor Cuomo has recently promised roughly \$11 million to the MTA to address issues with downstate regional transportation, with no clear-cut plans for upstate New York. There is an astounding lack of parity between what has been provided to downstate roadwork versus upstate roadwork, and upstate communities. Monroe County will continue to suffer if upstate roads and bridges continue to be ignored by the State.

Therefore, I urge you to join me in memorializing Governor Andrew M. Cuomo and the New York State Legislature to work with our County to develop and fully fund a 5-Year Capital Plan in parity with the MTA funding provided by NYS, that will provide the necessary and

proper funding to Monroe County by substantially increasing CHIPS and Marchiselli funding; furthermore, we ask Governor Cuomo to establish a 5-year State Aid to Local Bridge and Culvert Program, to give them the ability to adequately maintain their infrastructure.

Respectfully Submitted,



John J. Howland
Monroe County Legislature
District 13



Tina M. Brown
Monroe County Legislature
District 1



Mike Rockow
Monroe County Legislature
District 2



Tracy DiFlorio
Monroe County Legislature
District 3



Frank X. Allkofer
Monroe County Legislature
District 4



Karla F. Boyce
Monroe County Legislature
District 5



Fred Ancello
Monroe County Legislature
District 6



Brian Marianetti
Majority Leader
Monroe County Legislature



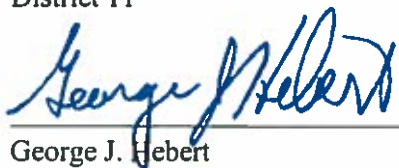
Matthew Terp
Monroe County Legislature
District 8



Debbie Drawe
Monroe County Legislature
District 9



Sean M. Delehanty
Monroe County Legislature
District 11



George J. Hebert
Monroe County Legislature
District 15




Tanya Conley
Monroe County Legislature
District 18




Mike Zale
Monroe County Legislature
District 20



Anthony Damaele
President
Monroe County Legislature



Steve Brew
Monroe County Legislature
District 12



Dr. Joe Carbone
Vice President
Monroe County Legislature



Kathleen A. Taylor
Monroe County Legislature
District 19



Tony Micciche
Monroe County Legislature
District 26



Monroe County Legislature

TANYA CONLEY
LEGISLATOR - DISTRICT 18

February 11, 2016

To The Honorable
Monroe County Legislature
407 County Office Building
Rochester, NY 14614

OFFICIAL FILE COPY
No. <u>160106</u>
Not to be removed from the Office of the Legislature Of Monroe County
Committee Assignment
Memorializing Referral -L

RE: Memorializing the New York State Legislature to Pass, and Governor Andrew Cuomo to Sign, Assembly Bill A5133 and Senate Bill S1000A, "An act to amend the volunteer firefighters' benefit law, in relation to the payment of benefits"

Honorable Legislators:

According to the National Volunteer Fire Council, 69 percent of firefighters in the United States are members of volunteer fire departments. Our nation's first fire department, The Union Fire Company organized by Benjamin Franklin in Philadelphia in 1736, was a volunteer department. In fact, the United States did not have municipal fire departments until the time of the American Civil War, instead relying on courageous individuals to offer their services for the good of the community. Then, and now, these men and women risk their lives for the protection and wellbeing of others and ask for no compensation in return.

Volunteer firefighters have to support themselves and their families just like everyone else. Suffering an injury during the course of their volunteer service could jeopardize their ability to perform the duties of their full-time job. This is an unfair burden to place on those who selflessly give of themselves to protect others, and New York State recognizes this fact by providing workers' compensation eligibility to volunteer firefighters.

In 1998, the New York State Legislature raised the benefit level for all volunteer firefighters with permanent total disabilities to \$400 per week. Inflationary forces make it increasingly difficult to live on a fixed income. New York State Assembly bill A5133 and New York State Senate bill S1000A will address this problem by instituting a cost-of-living adjustment increasing the benefit amount each year based on the previous year's Consumer Price Index.

It is essential that we act to mitigate the financial burden placed on volunteer firefighters who are injured during the course of their volunteer service. This bipartisan supported legislation is necessary to ensure that the men and women who sacrifice their safety and their time are safeguarded against the possibility of losing their income and the ability to support themselves and their families.

Therefore we urge you to join us in memorializing the New York State Legislature to pass, and Governor Andrew Cuomo to sign Assembly bill A5133 and Senate bill S1000A, "An act to amend the volunteer firefighters' benefit law, in relation to the payment of benefits".

Respectfully Submitted,

A handwritten signature in blue ink that reads "Tanya Conley". The signature is written in a cursive style with a large initial 'T'.

Tanya Conley
Monroe County Legislature
District 18



Monroe County Legislature

KATHLEEN A. TAYLOR
LEGISLATOR – DISTRICT 19

March 4, 2016

To the Honorable
Monroe County Legislature
407 County Office Building
Rochester, New York 14614

OFFICIAL FILE COPY
No. <u>166107</u>
Not to be removed from the Office of the Legislature Of Monroe County
Committee Assignment
Memorializing Referral -L

Re: Memorializing the New York State Legislature to Pass, and Governor Andrew M. Cuomo to Sign, Legislation that Supports an End to Executive Administrative Cuts, an Increase in the Base Grant, Per Capita Rate, and State Aid Formula that Constitutes Article 6 State Aid Reimbursement for Mandated General Public Health Work Undertaken by Local Health Departments as Population Health Partners of New York State

Honorable Legislators:

The prevention and population health activities of local health departments in New York's counties are essential to the overall health of the state's residents and communities, and crucial to the success of the state's Medicaid Redesign Team efforts. Unhealthy community environments lead to incidents such as the recent outbreak of Legionnaire's Disease in the Bronx that resulted in the deaths of 12 individuals whose general health was compromised by underlying medical conditions which were aggravated by poor air quality and other characteristics of unhealthy environments. New Yorkers can be, and have been, exposed to deadly communicable diseases such as Ebola that may arrive from other nations via global travelers at any time.

Stable and timely funding to support core public health services delivered by local health departments under Article 6 of the Public Health Law is necessary for the protection of all communities within New York State. Article 6 of the Public Health Law currently provides a base grant of either a set amount or a per capita rate of local health department expenditures on core public health services, and State reimbursement for 36% of local department costs beyond the base grant. The State has reduced its annual appropriations for Article 6 Public Health spending by 40% over the last several years, and does not allow local governments to recover any of its necessary expenditures on fringe benefits for health department personnel who provide core public health services mandated under Article 6.

Local health departments deserve respect for their dedication to public health and their expertise in population health. These departments require adequate State funding as key partners of the New York State Department of Health in population health efforts to achieve statewide goals set in the New York State Prevention Agenda. Current limits on

base grants and state aid combined with increasing administrative cuts and disallowances are creating a cascading negative financial impact on local health departments and erode our public health infrastructure.

It is critical we give our health department the tools it needs keep our residents healthy and safe. Therefore, we memorialize the New York State Legislature to pass, and Governor Andrew M. Cuomo to sign, legislation that will take steps to compensate localities for lost funding since 2010 including: increasing the base grant with 100% reimbursement of local expenditures on core public health services, ending administrative actions that result in further erosion of state aid, increasing reimbursement for expenditures beyond the base grant from 36% to 38%, and reimbursing for new state mandated activities required of local health departments at 100%.

Respectfully Submitted,



Kathleen A. Taylor
Monroe County Legislature
District 19



Tina M. Brown
Monroe County Legislature
District 1



Mike Rockow
Monroe County Legislature
District 2



Tracy DiFlorio
Monroe County Legislature
District 3



Frank X. Allkofer
Monroe County Legislature
District 4



Karla F. Boyce
Monroe County Legislature
District 5



Fred Ancello
Monroe County Legislature
District 6



Brian Marianetti
Majority Leader
Monroe County Legislature



Matthew Terp
Monroe County Legislature
District 8




Debbie Drawe
Monroe County Legislature
District 9



Anthony Daniele
President
Monroe County Legislature




Sean M. Delehanty
Monroe County Legislature
District 11



Steve Brew
Monroe County Legislature
District 12



John J. Howland
Monroe County Legislature
District 13



George J. Hebert
Vice President
Monroe County Legislature



Dr. Joe Carbone
Vice President
Monroe County Legislature




Tanya Conley
Monroe County Legislature
District 18



Mike Zale
Monroe County Legislature
District 20



Tony Micciche
Monroe County Legislature
District 26



Monroe County Legislature

VINCENT R. FELDER
LEGISLATOR - DISTRICT 22

VINCENT R. FELDER
LEGISLATURE - DISTRICT 22
604 UPPER FALLS BLVD.
ROCHESTER, NEW YORK 14605
OFFICE: (585) 753-1940
FAX: (585) 753-1946
E-MAIL: vincefelder22@gmail.com

OFFICIAL FILE COPY
No. <u>160108</u>
Not to be removed from the Office of the Legislature Of Monroe County
Committee Assignment Memorializing Referral -L

March 7, 2016

To The Honorable
Monroe County Legislature
39 West Main Street
Rochester, NY 14614

RE: Memorializing the New York State Senate to Pass, and Governor Andrew Cuomo to Sign, S.4894, an Act to Amend the Civil Service Law in Relation to the Granting of Excused Leave to Public Employees to Undertake Cancer Screenings.

Honorable Legislators:

It is widely known that the earlier a person is diagnosed with cancer, the greater chance that person has to fight the cancer and beat it. Despite knowing the importance and benefits of early detection, people often cite a busy work schedule or lack of time off as a reason they cannot go to a physician for screening and testing.

Senate bill S.4894 promotes early cancer screening by granting paid leave to public officers, employees of the state, a county, a municipality or a school district to undertake these potentially lifesaving medical procedures. The previous law took an important step forward by providing time off for breast and prostate cancer screenings. However, the time has come to expand this law to all types of cancer.

In June 2015, this legislation passed the Assembly with overwhelming bipartisan support, yet died without being acted upon in the Senate. It would be a shame, especially for the many New Yorkers who are at a heightened risk of being afflicted by different cancers due to lifestyle or family history, if this bill were to fail to become law again in 2016.

Catching cancer early is essential in order to improve overall public health. Hard working individuals should receive the full support from their employers to put their health and well-being first and proactively receive cancer screenings. This effort has the ability to reduce cancer rates across New York State.

Therefore, we urge you to join us in memorializing the New York State Senate to pass, and Governor Andrew Cuomo to sign, S.4894, an act to amend the Civil Service Law in relation to the granting of excused leave to public employees to undertake cancer screenings.

Respectfully Submitted,



Vincent R. Felder
Legislator, District 22



Cynthia W. Kaleh
Democratic Minority Leader



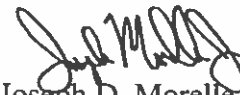
Ernest S. Flagler-Mitchell
Assistant Minority Leader



John Lightfoot
Assistant Minority Leader



Justin F. Wilcox
Legislator, District 14



Joseph D. Morelle, Jr.
Legislator, District 17



Mark S. Muoio
Legislator, District 21



James M. Sheppard
Legislator, District 23



Joshua Bauroth
Legislator, District 24



LaShay D. Harris
Legislator, District 27



Monroe County Legislature

LASHAY D. HARRIS
LEGISLATOR - DISTRICT 27

LASHAY D. HARRIS
LEGISLATURE - DISTRICT 27
323 ALDINE STREET
ROCHESTER, NEW YORK 14619
OFFICE: (585) 753-1940
FAX: (585) 753-1946
E-MAIL: LASHAYHARRIS0@gmail.com

OFFICIAL FILE COPY
No. <u>160109</u>
Not to be removed from the Office of the Legislature Of Monroe County
Committee Assignment
Memorializing Referral -L

March 7, 2016

To The Honorable
Monroe County Legislature
39 West Main Street
Rochester, NY 14614

RE: Calling on the NYS Legislature to Pass, and Governor Cuomo to Sign, Assembly Bill 9078, to Make Naloxone More Readily Available in Pharmacies Throughout New York State Without a Prescription

Honorable Legislators:

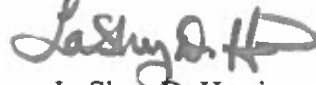
According to the Council on Alcoholism and Addictions of the Finger Lakes, regional deaths related to heroin and opioid painkiller abuse increased by 40 percent in 2014. The statewide numbers are even more staggering, where rates of overdoses have quadrupled since 2002. This rising heroin epidemic represents a serious public health threat to families across our county.

This legislation would require large chain pharmacies to register as opioid overdose prevention programs and allow them to dispense and administer naloxone, also known as Narcan, without a prescription. When administered, naloxone can temporarily block the effects of the opioid, which allows the individual to regain consciousness and resume normal breathing. Research has shown that if they have the training and supplies, friends and family members are often the ones in a position to save the life of an overdose victim.

Confronting a complex issue like the rise in opioid drug abuse, overdose deaths, and crimes related to the drug trade or feeding an addiction will require a multifaceted approach, involving the criminal justice system, medical professionals, concerned citizens, and community members. Although there are many ideas, suggestions and policies worth examining, this Assembly bill will at least keep people alive longer and give them a chance to seek the help they need.

Fourteen other states currently allow this and we believe New York State should join them to help prevent overdose deaths in Monroe County. Therefore, we respectfully urge you to join us in calling on the New York State Legislature to pass, and Governor Cuomo to sign, Assembly Bill 9078, to make naloxone more readily available in pharmacies throughout New York State without a prescription.

Respectfully Submitted,



LaShay D. Harris
Legislator, District 27



Cynthia W. Kaleh
Democratic Minority Leader



Ernest S. Flagler-Mitchell
Assistant Minority Leader



John Lightfoot
Assistant Minority Leader




Justin F. Wilcox
Legislator, District 14



Mark S. Muoio
Legislator, District 21




Vincent R. Felder
Legislator, District 22



James M. Sheppard
Legislator, District 23



Joshua Bauroth
Legislator, District 24



Office of the County Executive

MONROE COUNTY, NEW YORK

Cheryl Dinolfo
County Executive

March 4, 2016

OFFICIAL FILE COPY
No. <u>160110</u>
Not to be removed from the Office of the Legislature Of Monroe County
Committee Assignment
REC & FD -L
PUBLIC SAFETY WAYS & MEANS

To The Honorable
Monroe County Legislature
407 County Office Building
Rochester, New York 14614

Subject: Authorize a Contract with Monroe Community College for Education Services Provided to Inmates at the Monroe Correctional Facility

Honorable Legislators:

This matter is being referred to Your Honorable Body at the request of Sheriff Patrick M. O'Flynn.

I recommend that Your Honorable Body authorize a contract with Monroe Community College, in the amount of \$75,000, for education services provided to inmates at the Monroe Correctional Facility, for the period of January 1, 2016 through December 31, 2016, with the option to extend the contract for up to four (4) additional one-year periods, upon mutual agreement of the parties, and in an amount not to exceed \$75,000 per year.

Monroe Community College provides for inmates' basic educational courses, (i.e. Basic Writing, Survey of Math, Career Development, Basic Food Service and Plumbing Skills). All courses are taught on the premises of the Monroe Correctional Facility.

The specific legislative action required is to authorize the County Executive, or her designee, to execute a contract, and any amendments thereto, with Monroe Community College, 1000 East Henrietta Road, Rochester, New York 14623, for education services provided to inmates at the Monroe Correctional Facility, in the amount of \$75,000, for the period of January 1, 2016 through December 31, 2016, with the option to extend the contract for up to four (4) additional one-year periods, upon mutual agreement of the parties, and in an amount not to exceed \$75,000 per year.


Environmental assessments were completed for this action and it was determined that there would be no significant effect on the environment.

Funding for this contract is included in the Sheriff Inmate Commissary Trust Fund Account 9618. No additional net County support is required in the current Monroe County budget.

I recommend that this matter be referred to the appropriate committee(s) for favorable action by Your Honorable Body.

Sincerely,


Cheryl Dinolfo
Monroe County Executive



Office of the County Executive

MONROE COUNTY, NEW YORK

Cheryl Dinolfo
County Executive

March 4, 2016

OFFICIAL FILE COPY
No. <u>160111</u>
Not to be removed from the Office of the Legislature Of Monroe County
Committee Assignment
PUBLIC SAFETY -L
WAYS & MEANS

To The Honorable
Monroe County Legislature
407 County Office Building
Rochester, New York 14614

Subject: Acceptance of a Grant from the United States Department of Justice, United States Attorney, for the Organized Crime Drug Enforcement Task Forces State and Local Overtime and Authorized Expense Agreement for Fiscal Year 2016

Honorable Legislators:

This matter is being referred to Your Honorable Body at the request of Sheriff Patrick M. O'Flynn.

I recommend that Your Honorable Body accept a grant from the United States Department of Justice, United States Attorney, for the Organized Crime Drug Enforcement Task Forces (OCDETF) State and Local Overtime and Authorized Expense Agreement for Fiscal Year 2016, in the amount of \$10,000, for the reimbursement of overtime for the New York/New Jersey Region OCDETF Regional Coordination, for the period of January 1, 2016 through September 30, 2016.

This grant allows local agencies to assist in an overtime capacity when needed for OCDETF investigations of major drug trafficking organizations. The grant will pay a portion of the overtime costs associated with the OCDETF investigations. This is the second year the County has received this grant. This year's funding is an increase of \$1,993 from last year.

The specific legislative actions required are:

1. Authorize the County Executive, or her designee, to accept a \$10,000 grant from, and to execute a contract and any amendments thereto with, the United States Department of Justice, United States Attorney, for the Organized Crime Drug Enforcement Task Forces (OCDETF) State and Local Overtime and Authorized Expense Agreement for Fiscal Year 2016, for the reimbursement of overtime for the New York/New Jersey Region OCDETF Regional Coordination, for the period of January 1, 2016 through September 30, 2016.

2. Amend the 2016 operating grant budget of the Office of the Sheriff by appropriating the sum of \$10,000 into fund 9300, funds center 3803010000, Police Bureau Administration.
3. Authorize the County Executive to appropriate any subsequent years of the grant award in accordance with the grant terms, to reappropriate any unencumbered balances during the grant period according to the grantor requirements, and to make any necessary funding modifications within the grant guidelines to meet contractual commitments.
4. Should funding of this program be modified or terminated for any reason, the County Executive is hereby authorized to terminate or modify the program and, where applicable, to terminate or abolish some or all positions funded under such program. Any termination or abolishment of positions shall be in accordance with New York State Civil Service Law and, when applicable, the terms of any labor agreement affecting such positions.

Environmental assessments were completed for this action and it was determined that there would be no significant effect on the environment.


This grant requires a \$4,000 local match for the fringe benefits not reimbursed by the grant. This match is included in the 2016 operating budget of the Office of the Sheriff, fund 9001, funds center 3803010000, Police Bureau Administration. No additional net County support is required in the current Monroe County budget.

I recommend that this matter be referred to the appropriate committee(s) for favorable action by Your Honorable Body.

Sincerely,



Cheryl Dinolfo
Monroe County Executive



Office of the County Executive

MONROE COUNTY, NEW YORK

Cheryl Dinolfo
County Executive

March 4, 2016

To The Honorable
Monroe County Legislature
407 County Office Building
Rochester, New York 14614

OFFICIAL FILE COPY
No. <u>160112</u>
Not to be removed from the Office of the Legislature Of Monroe County
Committee Assignment
TRANSPORTATION -L
WAYS & MEANS

Subject: Amend the 2016 Capital Budget and Bond Resolution 330 of 2011 to Provide an Increase in Funding for the Coldwater Road Bridge Project in the Town of Gates

Honorable Legislators:

I recommend that Your Honorable Body amend the 2016 Capital Budget and Bond Resolution 330 of 2011 to provide an increase in funding, in the amount of \$30,000, for the Coldwater Road Bridge project in the Town of Gates.

This project involves replacement of the Coldwater Road Bridge over Little Black Creek. The proposed improvements will require the purchase of temporary and permanent easements to accomplish the work. When this project was originally programmed, the costs for the right-of-way acquisition were not included. However, we recently received federal funding for right-of-way so an increase in funding in the amount of \$30,000 to cover the additional costs of the right-of-way acquisition is needed at this time.

Major funding will be provided by Federal and New York State Department of Transportation funds in the amount of approximately 95% of the project cost with overall project administration by Monroe County.

The specific legislative actions required are:

1. Amend the 2016 Capital Budget to increase funding for the Coldwater Road Bridge project, in the amount of \$30,000 from \$190,000 to \$220,000, for a total project authorization of \$220,000.
2. Amend Bond Resolution 330 of 2011 to increase financing for the Coldwater Road Bridge project, capital fund 1621, in the amount of \$30,000 from \$190,000 to \$220,000, for a total project authorization of \$220,000.

Environmental assessments were completed for this action and it was determined that there would be no significant effect on the environment.


Funding for this project, consistent with authorized uses, will be available in capital fund 1621 once the additional financing authorization requested herein is approved and any capital fund(s) created for the same intended purpose. No additional net County support is required in the current Monroe County budget.

I recommend that this matter be referred to the appropriate committee(s) for favorable action by Your Honorable Body.

Sincerely,



Cheryl Dinolfo
Monroe County Executive



Office of the County Executive

MONROE COUNTY, NEW YORK

Cheryl Dinolfo
County Executive

OFFICIAL FILE COPY
No. <u>160113</u>
Not to be removed from the Office of the Legislature Of Monroe County
Committee Assignment
TRANSPORTATION -L
WAYS & MEANS

March 4, 2016

To The Honorable
Monroe County Legislature
407 County Office Building
Rochester, New York 14614

Subject: Authorize a Contract with Marathon Engineering of Rochester, P.C. for Engineering Services for the East Street Culvert over Mill Creek Tributary Project in the Town of Pittsford

Honorable Legislators:

I recommend that Your Honorable Body authorize a contract with Marathon Engineering of Rochester, P.C., in the amount of \$116,458.13, for engineering services, for the East Street Culvert over Mill Creek Tributary project in the Town of Pittsford.

The East Street Culvert is County owned and spans the Mill Creek Tributary in the Town of Pittsford. This project consists of a design for the rehabilitation or replacement of the culvert structure, including geotechnical investigation, hydraulic analysis, structural and geometric improvements. The current total project estimate is \$545,000.

Several consultants were considered, with Marathon Engineering of Rochester, P.C. rated the most qualified for this project. Marathon Engineering of Rochester, P.C. proposes to provide the services in the amount of \$116,458.13.

A cost breakdown of the services is as follows:

Basic Design Services	\$ 67,136.18
Basic Construction Services	14,471.86
Special Services	<u>34,850.09</u>
Total	\$116,458.13

The specific legislative action required is to authorize the County Executive, or her designee, to execute a contract with Marathon Engineering of Rochester, P.C., 39 Cascade Drive, Rochester, New York 14614, in the amount of \$116,458.13, for engineering services, for the East Street Culvert over Mill Creek Tributary project, and any amendments necessary to complete the project within the total capital fund(s) appropriation.


Environmental assessments were completed for this action and it was determined that there would be no significant effect on the environment.


Funding for this contract, consistent with authorized uses, is included in capital fund 1776 and any capital fund(s) created for the same intended purpose. No additional net County support is required in the current Monroe County budget.

The records in the office of the Monroe County Treasury have indicated that neither Marathon Engineering of Rochester, P.C., nor its sole principal officer, Robert P. Bringley, President, owe any delinquent Monroe County property taxes.

I recommend that this matter be referred to the appropriate committee(s) for favorable action by Your Honorable Body.

Sincerely,


Cheryl Dinolfo
Monroe County Executive



Office of the County Executive

MONROE COUNTY, NEW YORK

Cheryl Dinolfo
County Executive

OFFICIAL FILE COPY
No. <u>160114</u>
Not to be removed from the Office of the Legislature Of Monroe County
Committee Assignment
TRANSPORTATION -L
WAYS & MEANS

March 4, 2016

To The Honorable
Monroe County Legislature
407 County Office Building
Rochester, New York 14614

Subject: Authorize a Contract with Fisher Associates, P.E., L.S., L.A., D.P.C. for Engineering Services for the Whitney Road Project in the Town of Perinton

Honorable Legislators:

I recommend that Your Honorable Body authorize a contract with Fisher Associates, P.E., L.S., L.A., D.P.C. ("Fisher Associates"), in the amount of \$251,942.32, for engineering services, for the Whitney Road project in the Town of Perinton.

Whitney Road is a County owned road with the limits for this project being from Turk Hill Road to Howell Road in the Town of Perinton. This project will involve rehabilitation of the road including milling, recycling, and resurfacing, portions of pavement reconstruction, associated drainage improvements, edge treatments, paved shoulders, signs, and pavement markings. The current total project estimate is \$7,500,000.

Several consultants were considered, with Fisher Associates rated the most qualified for this project. Fisher Associates proposes to provide the services in the amount of \$251,942.32

A cost breakdown of the services is as follows:

Basic Design Services	\$158,365.39
Special Services	<u>93,576.93</u>
Total	\$251,942.32

The specific legislative action required is to authorize the County Executive, or her designee, to execute a contract with Fisher Associates, P.E., L.S., L.A., D.P.C., 135 Calkins Road, Rochester, New York 14623, in the amount of \$251,942.32, for engineering services, for the Whitney Road project, and any amendments necessary to complete the project within the total capital fund(s) appropriation.

Environmental assessments were completed for this action and it was determined that there would be no significant effect on the environment.


Funding for this contract, consistent with authorized uses, is included in capital fund 1783 and any capital fund(s) created for the same intended purpose. No additional net County support is required in the current Monroe County budget.

The records in the office of the Monroe County Treasury have indicated that neither Fisher Associates, nor any of its principal officers, owe any delinquent Monroe County property taxes. The principal officers of the firm are:

Rob Goosen, CEO, President
Chris Smith, Vice President, Secretary
Lorenzo Rotoli, Vice President, Treasurer

I recommend that this matter be referred to the appropriate committee(s) for favorable action by Your Honorable Body.

Sincerely,



Cheryl Dinolfo
Monroe County Executive



Office of the County Executive

MONROE COUNTY, NEW YORK

Cheryl Dinolfo
County Executive

OFFICIAL FILE COPY
No. <u>160115</u>
Not to be removed from the Office of the Legislature Of Monroe County
Committee Assignment
TRANSPORTATION -L
WAYS & MEANS

March 4, 2016

To The Honorable
Monroe County Legislature
407 County Office Building
Rochester, New York 14614

Subject: Authorize a Contract with Stantec Consulting Services Inc., for Engineering Services for the West Bloomfield Road Culvert over Irondequoit Creek Tributary Project in the Town of Mendon

Honorable Legislators:

I recommend that Your Honorable Body authorize a contract with Stantec Consulting Services Inc. in the amount of \$90,736.08, for engineering services, for the West Bloomfield Road Culvert over Irondequoit Creek Tributary project in the Town of Mendon.

The West Bloomfield Road culvert is a County owned culvert over Irondequoit Creek Tributary in the Town of Mendon. This project consists of a design for the rehabilitation or replacement of the culvert structure, including geotechnical investigation, hydraulic analysis, structural and geometric improvements. The current total project estimate is \$345,000.

Several consultants were considered, with Stantec Consulting Services Inc. rated the most qualified for this project. Stantec Consulting Services Inc. proposes to provide preliminary engineering services in the amount of \$90,736.08.

A cost breakdown of these services is as follows:

Design Services	\$62,608.30
Special Services	22,390.54
Construction Services	<u>5,737.24</u>
Total	\$90,736.08

The specific legislative action required is to authorize the County Executive, or her designee, to execute a contract with Stantec Consulting Services Inc., 61 Commercial Street, Suite 100, Rochester, New York 14614, in the amount of \$90,736.08, for engineering services, for the West Bloomfield Road Culvert over Irondequoit Creek Tributary project in the Town of Mendon, and any amendments necessary to complete the project within the total capital fund(s) appropriation.

Environmental assessments were completed for this action and it was determined that there would be no significant effect on the environment.

Funding for this contract, consistent with authorized uses, is included in capital fund 1776 and any capital fund(s) created for the same intended purpose. No additional net County support is required in the current Monroe County budget.

The records in the Office of the Monroe County Treasury have indicated that neither Stantec Consulting Services Inc., nor any of its principal officers, owe any delinquent Monroe County property taxes. The principal officers of the firm are:

Richard J. Gomes, President
Richard K. Allen, Sr. Vice President & COO
W. Paul Allen, Sr. Vice President

I recommend that this matter be referred to the appropriate committee(s) for favorable action by Your Honorable Body.

Sincerely,



Cheryl Dinolfo
Monroe County Executive



Office of the County Executive

MONROE COUNTY, NEW YORK

Cheryl Dinolfo
County Executive

March 4, 2016

OFFICIAL FILE COPY
No. <u>160116</u>
Not to be removed from the Office of the Legislature Of Monroe County
Committee Assignment
HUMAN SERVICES -L
WAYS & MEANS

To The Honorable
Monroe County Legislature
407 County Office Building
Rochester, New York 14614

Subject: Authorize Contracts to Provide Nursing and Health Care Provider Services for the Monroe County Department of Public Health

Honorable Legislators:

I recommend that Your Honorable Body authorize contracts with Adecco Medical & Science Staffing, Inc., Maxim Healthcare Services, Inc., and Nursefinders, LLC, in a total amount not to exceed \$93,405.53 collectively, to provide nursing and health care provider services for the Monroe County Department of Public Health, for the period of April 1, 2016 through March 31, 2017, with the option to renew for two (2) additional one-year terms, with each additional term in a total annual amount not to exceed \$93,405.53 collectively.

These vendors will provide licensed nurses and other health care providers to work in the Monroe County Department of Public Health Nursing Services Division and Starlight Pediatrics Clinic, to support the County's Tuberculosis (TB) Control, Sexually Transmitted Disease (STD), Immunization, and Epidemiology & Disease Control programs.

Requests for Qualifications were issued for these contracts, with Adecco Medical & Science Staffing, Inc., Maxim Healthcare Services, Inc., and Nursefinders, LLC, selected as the most qualified to provide these services.

The specific legislative action required is to authorize the County Executive, or her designee, to execute contracts and any amendments thereto, with Adecco Medical & Science Staffing, Inc., 1890 South Winton Road, Suite 150, Rochester, New York 14618; Maxim Healthcare Services, Inc., 150 State Street, Suite 140, Rochester, New York 14614; and Nursefinders, LLC, 175 Corporate Woods, Suite 120, Rochester, New York 14623, to provide nursing and health care provider services for the Monroe County Department of Public Health, in a total amount not to exceed \$93,405.53 collectively, for the period of April 1, 2016 through March 31, 2017, with the option to renew for two (2) additional one-year terms, with each additional term in a total annual amount not to exceed \$93,405.53 collectively.

Environmental assessments were completed for this action and it was determined that there would be no significant effect on the environment.

Funding for these contracts is included in the 2016 operating grant budgets of the Department of Public Health, fund 9300, funds centers 5801010000, Public Health Commissioner, 5801090000, Office of Public Health Preparedness, 5802030100, STD Clinic, and 5802050100, Immunization Programs, and will be included in future years' budgets. No additional net County support is required in the current Monroe County budget.

The records in the Office of the Monroe County Treasury have indicated that neither Adecco Medical & Science Staffing, Inc., Maxim Healthcare Services, Inc., nor Nursefinders, LLC, nor any of their principal officers, owe any delinquent Monroe County property taxes. The principal officers of the firms are:

Adecco Medical & Science Staffing, Inc.
Alain Dehaze, Chief Executive Officer


Maxim Healthcare Services, Inc.
Owners: Oak Investment Trust
Oak Investment Trust II
Stephen J. Bisciotti

Nursefinders, LLC
Ralph Henderson, President

I recommend that this matter be referred to the appropriate committee(s) for favorable action by Your Honorable Body.

Sincerely,


Cheryl Dinolfo
Monroe County Executive



Office of the County Executive

MONROE COUNTY, NEW YORK

Cheryl Dinolfo
County Executive

March 4, 2016

OFFICIAL FILE COPY
No. <u>160117</u>
Not to be removed from the Office of the Legislature Of Monroe County
Committee Assignment
HUMAN SERVICES -L
WAYS & MEANS

To The Honorable
Monroe County Legislature
407 County Office Building
Rochester, New York 14614

Subject: Authorize a Contract with URMCLabs, a Division of the University of Rochester, for Laboratory Services at Monroe Community Hospital

Honorable Legislators:

I recommend that Your Honorable Body authorize a contract with URMCLabs, a division of the University of Rochester, in a total amount not to exceed \$240,000, to provide laboratory services for residents of Monroe Community Hospital ("MCH"), for the period of April 1, 2016 through March 31, 2017, with the option to renew for four (4) additional one-year terms, with escalation for each additional one-year extension limited to an amount equal to the increase in the previous year's New York State Medicaid Trend Factor (not to exceed 2.5%).

MCH is a 566 bed long term care facility. To ensure appropriate care of its residents, it is necessary that MCH contract with a provider that is able to perform laboratory tests with timely and accurate results. In addition, the provider must supply a laboratory and technologists who are certified and licensed. URMCLabs has been the provider of these services since 1988. Their past performance with MCH has been exemplary and they have proven their ability to continue the comprehensive laboratory services required by Public Health Law and MCH.

A Request for Proposals was issued for this contract and URMCLabs was selected as the most qualified to provide the service.

The specific legislative action required is to authorize the County Executive, or her designee, to execute a contract and any amendments thereto, with URMCLabs, a division of the University of Rochester, 601 Elmwood Avenue, Box 608, Rochester, New York 14642, to provide laboratory services for residents of Monroe Community Hospital, in a total amount not to exceed \$240,000, for the period of April 1, 2016 through March 31, 2017, with the option to renew for four (4) additional one-year terms, with escalation for each additional one-year extension limited to an amount equal to the increase in the previous year's New York State Medicaid Trend Factor (not to exceed 2.5%).

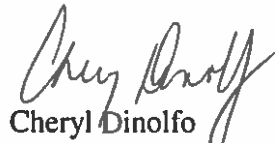
Environmental assessments were completed for this action and it was determined that there would be no significant effect on the environment.

Funding for this contract is included in the 2016 operating budget of Monroe Community Hospital, fund 9012, funds center 6201010000, Monroe Community Hospital, and will be requested in future years budgets. No additional net County support is required in the current Monroe County budget.


URMC Labs, a division of the University of Rochester, is a not-for-profit entity and the records in the Office of the Monroe County Treasury have indicated that it does not owe any delinquent Monroe County property taxes.

I recommend that this matter be referred to the appropriate committee(s) for favorable action by Your Honorable Body.

Sincerely,



Cheryl Dinolfo
Monroe County Executive



Office of the County Executive

MONROE COUNTY, NEW YORK

Cheryl Dinolfo
County Executive

OFFICIAL FILE COPY
No. 160118
Not to be removed from the Office of the Legislature Of Monroe County
Committee Assignment
HUMAN SERVICES -L
WAYS & MEANS

March 4, 2016

To The Honorable
Monroe County Legislature
407 County Office Building
Rochester, New York 14614

Subject: Authorize a Contract with Dentserv Dental Services, P.C. to Provide Dental Services for Residents of Monroe Community Hospital

Honorable Legislators:

I recommend that Your Honorable Body authorize a contract with Dentserv Dental Services, P.C., in a total amount not to exceed \$835,416, to provide dental services for residents of Monroe Community Hospital ("MCH"), for the period of May 1, 2016 through April 30, 2019, with the option to renew for two (2) additional one-year terms at the same rate.

MCH is a 566 bed long term care facility. To ensure appropriate dental care of its residents, it is necessary that MCH contract with a vendor that is able to provide dentists, dental technicians, hygienists and assistants as necessary to perform routine patient examinations, provide care for other dental conditions and consultation to MCH. The provider must deliver services in accordance with regulatory requirements, resident needs and professional standards of practice.

A Request for Proposals was issued for this contract and Dentserv Dental Services, P.C. was selected as the most qualified to provide the service.

The specific legislative action required is to authorize the County Executive, or her designee, to execute a contract and any amendments thereto, with Dentserv Dental Services, P.C., 15 Canal Road, Pelham Manor, New York 10803, to provide dental services for residents of Monroe Community Hospital, in a total amount not to exceed \$835,416, for the period of May 1, 2016 through April 31, 2019, with the option to renew for two (2) additional one-year terms at the same rate.

Environmental assessments were completed for this action and it was determined that there would be no significant effect on the environment.

Funding for this contract is included in the 2016 operating budget of Monroe Community Hospital, fund 9012, funds center 6201010000, Monroe Community Hospital, and will be requested in future years' budgets. No additional net County support is required in the current Monroe County budget.

The records in the Office of the Monroe County Treasury have indicated that neither Dentserv Dental Services, P.C., nor any of its principal officers, owe any delinquent Monroe County property taxes. The principal officers of the firm are:

Martin Cukier, President


David Masini, Chief Operating Officer

I recommend that this matter be referred to the appropriate committee(s) for favorable action by Your Honorable Body.

Sincerely,



Cheryl Dinolfo
Monroe County Executive

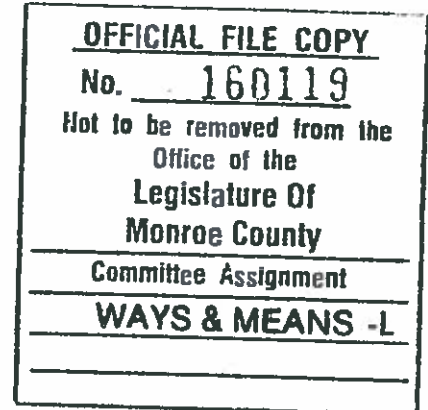


Office of the County Executive

MONROE COUNTY, NEW YORK

Cheryl Dinolfo
County Executive

March 4, 2016



To The Honorable
Monroe County Legislature
407 County Office Building
Rochester, New York 14614

Subject: Publication of Unpaid Taxes

Honorable Legislators:

I recommend that Your Honorable Body, in accordance with Section 18 of the Monroe County Tax Act, authorize the County Treasurer to publish in The Daily Record the list of lands with unpaid taxes and to charge a fee of up to \$7.00 to cover the cost of the publications, which will be added to the unpaid amounts due for such parcel. In addition, I will direct the Department of Communications to post the list of lands with unpaid taxes on the County's website (www.monroecounty.gov), and notice thereof will be provided to the local media.

To comply with the provisions of Section 18, a list of lands charged with unpaid taxes must be published and printed annually. Such publication should take place on August 15, 2016, together with a notice that each tax sale certificate will be sold on August 22, 2016 in the County Treasury. In addition to the publication of the list of lands, a notice of said publication calling the attention of the public and all persons interested that a list of lands charged with unpaid taxes will be available and the notice shall be published in The Rochester Business Journal for four (4) consecutive weeks and in The Daily Record for thirty (30) days prior to August 1.

The specific legislative action required is to direct the County Treasurer to publish in The Daily Record the list of lands charged with unpaid taxes, and the notice of publication of the list in both The Daily Record and The Rochester Business Journal, and to authorize the charge of up to \$7.00 per parcel for such publications.


Environmental assessments were completed for this action and it was determined that there would be no significant effect on the environment.

Funding is included in the 2016 operating budget of the Department of Finance, fund 9001, funds center 1205010000, Treasury. No additional net County support is required in the current Monroe County budget.

I recommend that this matter be referred to the appropriate committee(s) for favorable action by Your Honorable Body.

Sincerely,

Cheryl Dinolfo
Monroe County Executive



Office of the County Executive

MONROE COUNTY, NEW YORK

Cheryl Dinolfo
County Executive

March 4, 2016

To The Honorable
Monroe County Legislature
407 County Office Building
Rochester, New York 14614

OFFICIAL FILE COPY
No. <u>160120</u>
Not to be removed from the Office of the Legislature Of Monroe County
Committee Assignment
WAYS & MEANS -L

Subject: Proposed *In Rem* Tax Foreclosure Action No. 141
City of Rochester and Towns of Brighton, et al.

Honorable Legislators:

I recommend that Your Honorable Body authorize an *in rem* tax foreclosure proceeding against the delinquent properties contained in the List of Delinquent Taxes and Properties attached hereto.

These are all of the properties affected by unpaid tax liens held and owned by the County of Monroe for a period of one (1) year or more from the date on which the said properties affected by said tax liens were sold, and all other transcripts of the delinquency affecting the parcels enumerated. These parcels are of sufficient delinquency to be foreclosed under the provisions of the Monroe County *In Rem* Tax Foreclosure Act.

The specific legislative action required is that the Legislature of the County of Monroe authorize and direct that foreclosure proceedings *in rem* be conducted and consummated by separate and individual action against the properties listed therein.

Environmental assessments were completed for this action and it was determined that there would be no significant effect on the environment.

No additional net county support is required in the current Monroe County budget.

I recommend that this matter be referred to the appropriate committee(s) for favorable action by Your Honorable Body.

Sincerely,

Cheryl Dinolfo
Monroe County Executive

SERIAL #	SWISCD ACCOUNT NUMBER	LIEN	OWNER NAME	PROPERTY ADDRESS	PROP CLASS	TAXES OWING	LEGAL FEE	MINIMUM BID PROP.
0001	261400 047.61-1-9		MCHERLIN BARBARA T & JOHN	230 STUTSON ST 14612	210	2,499.78		2,499.78
0002	261400 047.78-1-72.001	Y	MASCIOLETTI NICK &	55 ELLIS PL 14612	311	58.79		58.79
0003	261400 047.78-1-72.002	Y	MASCIOLETTI NICK &	50 ELLIS PL 14612	311	27.16		27.16
0004	261400 061.21-1-32	Y	BONALDI CARLA	30 ST JOHNS PARK 14617	312	462.80		462.80
0005	261400 090.31-1-31	Y	MOIR FRANCES T	120 TRUESDALE ST 14615	210	1,647.12		1,647.12
0006	261400 090.33-2-16.001	Y	QUARELA MICHAEL	63 STEKO AVE 14615	449	9,270.54		9,270.54
0007	261400 090.34-2-28	Y	ORTIZ RUBEN	256 PULLMAN AVE 14615	210	901.95		901.95
0008	261400 090.42-2-16	Y	UDYAK VLADIMIR	241 PULLMAN AVE 14615	210	554.51		554.51
0009	261400 090.43-3-37	Y	GAGLIANO RICHARD A	29 OMEN ST 14615	210	1,075.05		1,075.05
0010	261400 090.47-1-29.001/101	Y	KISSOONDATH-TOBIASZ MARIA	409-UNLOI LA GRANGE AVE 14615	210	1,253.28		1,253.28
0011	261400 090.52-2-47	Y	34 GORSLINE LLC	34 GORSLINE ST 14613	220	2,655.01		2,655.01
0012	261400 090.57-2-5	Y	ADAMS JACKIE	527 MAGEE AVE 14613	210	4,760.93		4,760.93
0013	261400 090.64-1-40	Y	BLACKMER VALERIE	545 AUGUSTINE ST 14613	311	93.93		93.93
0014	261400 090.72-1-1.003	Y	MAC INDUSTRIAL PK	120 RAMONA ST 14613	340	389.52		389.52
0015	261400 090.74-1-13	Y	VANDUJN ROBYN/LUCRESS	969 DEWEY AVE 14613	220	2,520.24		2,520.24
0016	261400 090.81-2-26	Y	SMITH CHARLES A & REHETTA	343 DRIVING PK AVE 14613	482	2,457.42		2,457.42
0017	261400 090.82-1-20	Y	TOTAL INFORMATION INC	11 BROEDEL ST 14613	210	1,224.25		1,224.25
0018	261400 090.82-1-25	Y	JENSEN HELMER	19 THORN ST 14613	220	1,263.79		1,263.79
0019	261400 090.83-2-25	Y	CUNNINGHAM KARL	36 HARGRAVE ST 14621	210	1,740.41		1,740.41
0020	261400 091.39-1-31	Y	NEVIN DAVID F	861-863 E RIDGE RD 14621	311	27.16		27.16
0021	261400 091.42-1-1	Y	AMICO SALVATORE	74 REOVA ST 14621	210	2,036.98		2,036.98
0022	261400 091.46-1-54	Y	GAGLIANESE FRANCESCO &	254 MOULSON ST 14621	311	160.69		160.69
0023	261400 091.56-1-23	Y	F M INVEST AND MANAGEMENT	1236 FORTLAND AVE 14621	311	248.53		248.53
0024	261400 091.59-2-12	Y	CUBIOTTI PHILLIP	1728 ST PAUL ST 14621	210	824.23		824.23
0025	261400 091.61-1-15	Y	DAVIS RAYMOND STEPHEN	13 EMANON ST 14621	311	153.65		153.65
0026	261400 091.61-1-74	Y	SIERRA VISTA CBO	16-18 HOOKER ST 14621	220	2,498.26		2,498.26
0027	261400 091.61-2-64	Y	CONTRERAS CARLOS	342 NORTON ST 14621	483	2,105.99		2,105.99
0028	261400 091.62-1-52	Y	PINCKNEY ROBERT	398 NORTON ST 14621	433	2,135.41		2,135.41
0029	261400 091.62-2-10	Y	BEYENE NEBIYELEULE M &	420 NORTON ST 14621	449	2,732.84		2,732.84
0030	261400 091.62-2-12	Y	ORTIZ GILBERTO & MARIA	1422-1424 N CLINTON AVE 14621	220	1,785.59		1,785.59
0031	261400 091.62-2-23.001	Y	CONTRERAS CARLOS	41 GENEVA ST 14621	210	1,626.80		1,626.80
0032	261400 091.62-2-32	Y	CONTRERAS CARLOS	17 GENEVA ST 14621	210	1,197.28		1,197.28
0033	261400 091.62-2-37	Y	JACKSON JOHN E	1400 N CLINTON AVE 14621	416	1,874.53		1,874.53
0034	261400 091.62-2-40	Y	MORRISON CARMEN MERANDA	542 REMINGTON ST 14621	220	1,498.55		1,498.55
0035	261400 091.63-2-20	Y	HOWARD TAMMY & WRIGHT	535-537 REMINGTON ST 14621	220	1,472.47		1,472.47
0036	261400 091.63-2-5	Y	BROWN MARVIN G	1080 JOSEPH AVE 14621	230	2,301.25		2,301.25
0037	261400 091.63-2-78	Y	COLON MIGDALIA CARABALLO	1104 JOSEPH AVE 14621	210	1,950.66		1,950.66
0038	261400 091.63-2-81	Y	PECKHAM STREET TRUST	14 PECKHAM ST 14621	210	1,079.44		1,079.44
0039	261400 091.64-2-37	Y	LLOYD GREGORY	1163-1165 HUDSON AVE 14621	433	1,534.34		1,534.34
0040	261400 091.65-1-4	Y	RUGLESS DARRYL	1161 HUDSON AVE 14621	433	2,097.31		2,097.31
0041	261400 091.65-1-5	Y	JONES FRANCINE	42 KOSCIUSKO ST 14621	210	1,210.94		1,210.94
0042	261400 091.65-3-79	Y	MCGRAW MATTHEW & CORNELIA	31 MARCHESTER ST 14621	210	1,582.29		1,582.29
0043	261400 091.66-2-53	Y	ARENA JOHN	1249 NORTON ST 14621	210	2,149.63		2,149.63
0044	261400 091.66-3-12	Y	HOLLINS ANDERSON	181 TURPIN ST 14621	483	2,488.31		2,488.31
0045	261400 091.67-1-9	Y	WALL TONY L	157 FURLONG ST 14621	210	1,199.50		1,199.50
0046	261400 091.67-3-2	Y	SCHROEDER MARK	129 NORRAN DR 14609	312	223.91		223.91
0047	261400 091.67-4-8	Y	ALMUFAREJ ALI A O E	76 SARANAC ST 14621	311	213.39		213.39
0048	261400 091.68-4-18	Y	ALMUFAREJ ALI A O E	72 SARANAC ST 14621	220	2,276.51		2,276.51
0049	261400 091.69-1-39	Y	LONG DUSTIN & JENNIFER	27 CUTLER ST 14621	210	160.69		160.69
0050	261400 091.69-1-40	Y	MACK SHARONA Y	150 NORTVIEW TER 14621	311	1,819.45		1,819.45
0051	261400 091.69-1-67	Y	PATHOMSAT KHAM THAN &	44 TREMANAN ST 14621	210	1,969.35		1,969.35
0052	261400 091.69-4-23	Y			210	181.77		181.77
0053	261400 091.70-2-10	Y			438			

*** SUGGESTED LIST ***
 SERIAL # SWISCD ACCOUNT NUMBER

SERIAL #	SWISCD ACCOUNT NUMBER	LIEN	OWNER NAME	PROPERTY ADDRESS	PROP CLASS	TAXES OWING	LEGAL FEE	MINIMUM BID PROP.
0054	261400 091.70-2-15	Y	MCGHIE	1369 N CLINTON AVE 14621	210	1,350.90		1,350.90
0055	261400 091.70-2-16	Y	MCGHIE	1365 N CLINTON AVE 14621	220	1,225.33		1,225.33
0056	261400 091.70-3-19	Y	BROWN YOLANDA	2 BORCHARD ST 14621	210	1,164.97		1,164.97
0057	261400 091.70-3-28	Y	CORNIER FRANK	3 BORCHARD ST 14621	210	864.91		864.91
0058	261400 091.70-3-43	Y	MC MILLIAN ALEXANDER	2 OSCAR ST 14621	210	595.78		595.78
0059	261400 091.71-1-14	Y	ASHFORD YVONNE D	21 BORCHARD ST 14621	210	2,467.15		2,467.15
0060	261400 091.71-1-23	Y	28 OSCAR STREET LLC	28 OSCAR ST 14621	220	1,403.34		1,403.34
0061	261400 091.71-1-29	Y	SESSION LORIS	23 OSCAR ST 14621	210	1,381.63		1,381.63
0062	261400 091.71-1-7	Y	BOLLAR TWATHIA D	26 BORCHARD ST 14621	210	1,064.75		1,064.75
0063	261400 091.71-1-9	Y	NOBLE SHANE S & SONJA L	22 BORCHARD ST 14621	220	1,509.21		1,509.21
0064	261400 091.71-2-24	Y	SCHIFANO TALITHA	446 REMINGTON ST 14621	210	1,322.16		1,322.16
0065	261400 091.71-2-52	Y	HEARD SAMUEL LEE JR6	34 WEAVER ST 14621	210	1,267.34		1,267.34
0066	261400 091.71-3-1	Y	BROWN MARVIN G	1074 JOSEPH AVE 14621	210	986.40		986.40
0067	261400 091.71-3-2	Y	FORD JIMMY W	1070 JOSEPH AVE 14621	210	1,082.55		1,082.55
0068	261400 091.71-3-33	Y	BELLES JOAN	122 WEAVER ST 14621	210	961.57		961.57
0069	261400 091.71-3-34	Y	BELL EDDIE JR	128 WEAVER ST 14621	210	1,833.31		1,833.31
0070	261400 091.71-3-53	Y	HERRING DEMETRIUS	26 WEYL ST 14621	210	1,458.77		1,458.77
0071	261400 091.71-3-73	Y	RIVERA NICOLAS JR	952 JOSEPH AVE 14621	210	1,892.99		1,892.99
0072	261400 091.71-4-16	Y	MILLER SHU-JEN	35 LEO ST 14621	210	1,814.71		1,814.71
0073	261400 091.71-4-28	Y	SELEVER GHEORGHE & IRINA	933 JOSEPH AVE 14621	210	798.39		798.39
0074	261400 091.71-4-30	Y	HOM NEXT STEP PROP LLC	74 FARRIDGE ST 14621	210	536.60		536.60
0075	261400 091.71-4-45	Y	CAMPBELL EILEEN A	350 REMINGTON ST 14621	210	1,672.57		1,672.57
0076	261400 091.72-2-30	Y	HICKORY CAPITAL PARTNERS	52-54 PULASKI ST 14621	220	2,494.20		2,494.20
0077	261400 091.72-2-5	Y	TRYBASKI THADDEUS	24 KLEIN ST 14621	210	656.06		656.06
0078	261400 091.72-2-65	Y	MOOREHEAD GREGORY	338 WEAVER ST 14621	210	743.58		743.58
0079	261400 091.72-3-74	Y	COPELAND JIANN	22 FAIRBANKS ST 14621	210	1,139.07		1,139.07
0080	261400 091.72-3-87	Y	O CONNOR MELVILLE	83 WARSAW ST 14621	210	824.20		824.20
0081	261400 091.72-4-63	Y	WILLIAMS BETTY JEAN	155 WEYL ST 14621	210	1,342.41		1,342.41
0082	261400 091.72-4-78	Y	EQUITY TRUST COMPANY	38 LASER ST 14621	210	1,623.91		1,623.91
0083	261400 091.72-4-84	Y	CONTRERAS CARLOS	26 LASER ST 14621	210	1,143.28		1,143.28
0084	261400 091.73-1-3	Y	PECKHAM STREET TRUST	7 PECKHAM ST 14621	210	1,534.95		1,534.95
0085	261400 091.73-1-56	Y	MALDONADO MARITZA I	50 SOBIESKI ST 14621	210	1,154.53		1,154.53
0086	261400 091.73-2-13	Y	HOM NEXT STEP PROP LLC	53 SOBIESKI ST 14621	210	153.53		153.53
0087	261400 091.73-2-87	Y	KUNTZ JOSEPH	44 CLEON ST 14621	311	74.89		74.89
0088	261400 091.73-2-88	Y	KUNTZ JOSEPH	36 CLEON ST 14621	710	457.34		457.34
0089	261400 091.73-4-18	Y	CONTRERAS CARLOS	273 WEYL ST 14621	210	1,208.46		1,208.46
0090	261400 091.73-4-5	Y	SMITH MACKENZIE G	371 WEAVER ST 14621	210	1,626.73		1,626.73
0091	261400 091.74-2-51	Y	MONTERO FREDDY O	234 MOHAWK ST 14621	210	1,746.48		1,746.48
0092	261400 091.74-4-51	Y	COLON HERMINIO/VAZQUEZ	1288 NORTH ST 14621	311	157.14		157.14
0093	261400 091.75-1-31	Y	PENTECOSTAL MIRACLE DELIV	412 DURMAN ST 14621	438	37.84		37.84
0094	261400 091.75-2-39	Y	WALL TONY	101 MOHAWK ST 14621	210	1,030.24		1,030.24
0095	261400 091.77-3-37	Y	VELAZQUEZ WANDA	334 CONKEY AVE 14621	210	1,580.59		1,580.59
0096	261400 091.77-3-7	Y	CUMMINGS ROOSEVELT SR &	219 AVE D 14621	210	1,247.79		1,247.79
0097	261400 091.77-3-9	Y	ABBOTT BRIAN	239 AVE D 14621	210	1,727.01		1,727.01
0098	261400 091.77-5-2	Y	WHITEMAN VALENTINE	137 AVE E 14621	210	1,665.48		1,665.48
0099	261400 091.77-5-23	Y	RANDLE WILLIE	365 CONKEY AVE 14621	210	2,395.79		2,395.79
0100	261400 091.77-5-27	Y	ESCALERA EUFEMIA	133 NOX ALY 14621	311	44.72		44.72
0101	261400 091.78-2-21	Y	VALDEZ ELIZABETH	1193 N CLINTON AVE 14621	482	2,607.29		2,607.29
0102	261400 091.78-2-32	Y	AMERICA REAL ESTATE INVES	326 AVE D 14621	210	687.74		687.74
0103	261400 091.78-2-56	Y	LESTER OLIVIA	43 RIALTO ST 14621	220	1,477.58		1,477.58
0104	261400 091.78-2-57.002	Y	DOTSON TANHJAH	49 RIALTO ST 14621	311	58.79		58.79
0105	261400 091.78-3-16	Y	ABUKAR ISSE S & AHMED	26 KOHLMAN ST 14621	210	818.87		818.87
0106	261400 091.78-3-17	Y	CONTRERAS CARLOS	20 KOHLMAN ST 14621	210	1,544.85		1,544.85

SERIAL #	SWISDC ACCOUNT NUMBER	LIEN	OWNER NAME	PROPERTY ADDRESS	PROP CLASS	TAXES OWING	LEGAL FEE	MINIMUM BID PROP.
0107	261400 091.78-3-4	Y	PRIVOROTSKY MAKSIM	3 BURBANK ST 14621	210	1,218.91		1,218.91
0108	261400 091.78-3-50	Y	LEWIS KYESHA	426 AVE D 14621	210	1,214.40		1,214.40
0109	261400 091.79-1-18	Y	RAMOS MARTA	65 KOHLMAN ST 14621	210	1,915.34		1,915.34
0110	261400 091.79-1-29	Y	ORANGE BLONDIE	51 BISHARK TER 14621	210	3,434.09		3,434.09
0111	261400 091.79-1-39	Y	BEHNETT AMANDA K	289 REMINGTON ST 14621	210	1,226.38		1,226.38
0112	261400 091.79-1-60	Y	GF REAL ESTATE HOLDINGS	24 BLOOMINGDALE ST 14621	220	1,299.18		1,299.18
0113	261400 091.79-2-13	Y	LITWAK LINDA S & DANIEL L	50 PARDEE ST 14621	210	1,566.18		1,566.18
0114	261400 091.79-2-14	Y	HUMPHREY BETTY J	56 PARDEE ST 14621	210	2,207.77		2,207.77
0115	261400 091.79-2-19	Y	STEVENSON ERYNN	80 PARDEE ST 14621	311	115.00		115.00
0116	261400 091.79-2-28	Y	RELIFORD RODNEY	59 FARBRIDGE ST 14621	210	2,768.59		2,768.59
0117	261400 091.79-2-6	Y	JAMES MCCANN	16 PARDEE ST 14621	210	1,050.12		1,050.12
0118	261400 091.79-3-20.001	Y	OGDEN ORMIE JR	928.5 JOSEPH AVE 14621	311	115.00		115.00
0119	261400 091.79-3-70	Y	OGDEN FREEDIA	44 EIFFEL PL 14621	210	1,074.89		1,074.89
0120	261400 091.79-3-71	Y	DIAMOND MICHAEL C &	38 EIFFEL PL 14621	210	1,837.81		1,837.81
0121	261400 091.79-3-73	Y	MOLINA FRANCISCO	30 EIFFEL PL 14621	210	1,724.82		1,724.82
0122	261400 091.79-3-84	Y	RUDOLPH WILLIE	29 EIFFEL PL 14621	210	1,440.19		1,440.19
0123	261400 091.79-3-85	Y	HARRIS JOHNNY M JR	33 EIFFEL PL 14621	210	578.56		578.56
0124	261400 091.79-3-88	Y	SANDRO PROPERTIES LLC	521 AVE D 14621	210	2,501.81		2,501.81
0125	261400 091.79-4-45	Y	MILLER NAOMI & LIPROT	56 DALE ST 14621	210	1,119.84		1,119.84
0126	261400 091.79-4-59	Y	LIPROT LATRELL & ANNIE J	52 DALE ST 14621	210	1,009.71		1,009.71
0127	261400 091.79-4-60	Y	BELL EDDIE	65 HOFF ST 14621	210	1,117.35		1,117.35
0128	261400 091.80-1-16	Y	MONCLUS SHESARE	25 HOFF ST 14621	210	1,977.47		1,977.47
0129	261400 091.80-1-22	Y	JESS CHARLES	5 HERBERT ST 14621	210	1,357.59		1,357.59
0130	261400 091.80-1-30	Y	FRANKLIN GENERAL	17 HERBERT ST 14621	210	1,255.80		1,255.80
0131	261400 091.80-1-36	Y	MANOR WILLIAM SMITH/KEBA	58 JOSEPH PL 14621	210	1,248.47		1,248.47
0132	261400 091.80-1-46	Y	MONCLUS SHESARE	634 AVE D 14621	210	726.29		726.29
0133	261400 091.80-1-80	Y	GAINES DIANE	31 FAIRBANKS ST 14621	210	1,018.50		1,018.50
0134	261400 091.80-2-13	Y	MCWHIE STEPHEN & SYLVIA	49 BAUMAN ST 14621	210	1,488.31		1,488.31
0135	261400 091.80-2-45	Y	LITWAK DANIEL	56 HOFF ST 14621	210	1,459.95		1,459.95
0136	261400 091.80-2-69	Y	BURDA JOHN	777 AVE D 14621	210	1,288.47		1,288.47
0137	261400 091.80-3-42	Y	MCCOY ENTERPRISES INC	18 BRADFORD ST 14621	210	4,693.77		4,693.77
0138	261400 091.80-3-73	Y	GILBERT CARMEN	635 AVE D 14621	210	1,616.03		1,616.03
0139	261400 091.80-4-1.002	Y	GATTI TERRI	715 AVE D 14621	311	44.72		44.72
0140	261400 091.80-4-18	Y	NORRIS JOHN & DENISE	134 BERLIN ST 14621	483	1,158.69		1,158.69
0141	261400 091.80-4-2	Y	NORRIS JOHN & DENISE	639 AVE D 14621	210	1,434.81		1,434.81
0142	261400 091.80-4-31	Y	VARGAS HIPOLITO	108 BERLIN ST 14621	210	1,489.61		1,489.61
0143	261400 091.80-4-37.001	Y	COTTO FLORA C	95 EIFFEL PL 14621	220	1,426.62		1,426.62
0144	261400 091.80-4-43	Y	HINES TONY R	89 EIFFEL PL 14621	311	125.55		125.55
0145	261400 091.80-4-44	Y	MILES MARY	75 EIFFEL PL 14621	210	1,067.85		1,067.85
0146	261400 091.80-4-47	Y	HOM NEXT STEP PROF LLC	57-61 EIFFEL PL 14621	210	1,233.31		1,233.31
0147	261400 091.80-4-51.001	Y	FORECLOSURE LIQUIDATORS	58 EIFFEL PL 14621	220	2,268.89		2,268.89
0148	261400 091.80-4-54	Y	GRANT ORA L	86 EIFFEL PL 14621	210	861.91		861.91
0149	261400 091.80-4-60	Y	LITWAK DANIEL	122 ROYCROFT DR 14621	210	1,518.93		1,518.93
0150	261400 091.81-1-35	Y	SMITH MARZENIA & SEAN P	931-933 HUDSON AVE 14621	220	385.15		385.15
0151	261400 091.81-1-8.001	Y	BULLOCK REGGIE	224 ROYCROFT DR 14621	220	2,463.55		2,463.55
0152	261400 091.81-3-5	Y	TEDLA ABU T	114 NORTHLAND AVE 14609	210	1,430.07		1,430.07
0153	261400 091.82-1-60	Y	EVANS LAVORIS T	855 AVE D 14621	210	1,811.35		1,811.35
0154	261400 091.82-3-32	Y	ALLEN RUTH K	46 WILLITE DR 14621	210	5,377.81		5,377.81
0155	261400 091.83-3-38	Y		815-819 PORTLAND AVE 14621	210	1,843.02		1,843.02
0156	261400 091.83-1-25	Y		83 WILLITE DR 14621	482	2,297.22		2,297.22
0157	261400 091.83-3-81	Y		225 NICHOLS ST 14609	312	80.56		80.56
0158	261400 091.84-2-57	Y		114 NORTHLAND AVE 14609	220	1,089.47		1,089.47
0159	261400 091.84-3-18	Y			312	198.82		198.82

* * * S U G G E S T E D L I S T * * *

SERIAL #	SWISCD ACCOUNT NUMBER	LIEN	OWNER NAME	PROPERTY ADDRESS	PROP CLASS	TAXES OWING	LEGAL FEE	MINIMUM BID PROP.
0160	261400 092.15-6-8	Y	ALBERTO STEVEN J &	315 DENMSHORE CREEK 14609	315	27.16		27.16
0161	261400 092.53-3-21	Y	DI BELLA SANTO R & MARY	1786 NORTON ST 14609	311	164.18		164.18
0162	261400 092.61-3-1	Y	YOUSAF NISAR	1668 N GOODMAN ST 14609	311	157.14		157.14
0163	261400 092.63-1-66	Y	MAGNERA ELIZABETH & JAMES	296 CROSSFIELD RD 14609	210	1,852.90		1,852.90
0164	261400 105.23-3-15	Y	WALKER PAUL	40 FINCH ST 14613	220	2,525.20		2,525.20
0165	261400 105.23-3-39	Y	RUPP ROBERT C JR & MARY G	59 FINCH ST 14613	210	1,056.30		1,056.30
0166	261400 105.23-3-5.002	Y	GALAN EDUARDO	393 LEXINGTON AVE 14613	620	1,439.47		1,439.47
0167	261400 105.26-1-15	Y	1110 MARWOOD HOLDINGS LLC	280 LEXINGTON AVE 14613	210	3,741.50		3,741.50
0168	261400 105.26-2-25	Y	TAYLOR FANECHA C	7 BROOKLYN ST 14613	210	1,529.54		1,529.54
0169	261400 105.26-2-3	Y	COVERT CHRISTOPHER P	761 DEWEY AVE 14613	330	842.40		842.40
0170	261400 105.26-2-39	Y	VALPERGA MARIO JOHN	138 MARYLAND ST 14613	210	962.68		962.68
0171	261400 105.26-2-56	Y	DENARD MICHAEL A	115 MARYLAND ST 14613	220	946.80		946.80
0172	261400 105.26-3-49	Y	CARABALLO SANDRA	17 RAINIER ST 14613	210	1,163.80		1,163.80
0173	261400 105.26-3-64	Y	HCGILL NELLIE & CHARLES E	12 BROOKLYN ST 14613	210	1,146.84		1,146.84
0174	261400 105.26-3-71	Y	HICKORY CAPITAL PARTNERS	36 BROOKLYN ST 14613	210	1,832.16		1,832.16
0175	261400 105.27-1-24	Y	RESTO RAMON & EFIGENIA	166 GLENWOOD AVE 14613	210	1,442.98		1,442.98
0176	261400 105.27-2-36.003	Y	GITSIS ILIAS	53 LEAVENWORTH ST 14613	311	76.35		76.35
0177	261400 105.27-2-4	Y	SUNRISE PARK HOLDINGS INC	152 LEXINGTON AVE 14613	210	1,237.02		1,237.02
0178	261400 105.28-1-26	Y	MOORE ROSE	96 AVE B 14621	210	1,208.79		1,208.79
0179	261400 105.29-2-1.002	Y	ROCHESTER CAREERS IN	354 PLANET ST 14606	311	152.29		152.29
0180	261400 105.32-2-4	Y	SCHWALM LINDA L	637 GLENWOOD AVE 14613	210	946.94		946.94
0181	261400 105.33-1-34	Y	CUMMINGS JENNIFER	9 KESTREL ST 14613	210	2,234.88		2,234.88
0182	261400 105.33-1-7	Y	GLEASON SHELDON	46 PLOVER ST 14613	311	199.31		199.31
0183	261400 105.34-1-49	Y	ROBERTS BRUCE	45 MARYLAND ST 14613	210	776.78		776.78
0184	261400 105.34-2-56	Y	CINTRON EDGAR	582-584 DEWEY AVE 14613	220	2,335.59		2,335.59
0185	261400 105.34-2-57	Y	CINTRON ANTHONY/KRYSTHIAN	586 DEWEY AVE 14613	210	1,449.78		1,449.78
0186	261400 105.34-2-6	Y	CINTRON ANTHONY/KRYSTHIAN	592-596 DEWEY AVE 14613	438	252.01		252.01
0187	261400 105.34-3-36	Y	FAIRBROTHER MARAGRET A	56 LOCUST ST 14613	210	1,586.59		1,586.59
0188	261400 105.34-3-41	Y	COMMUNITY MUTUAL INC	66 LOCUST ST 14613	210	2,073.78		2,073.78
0189	261400 105.34-3-50	Y	TOUSSAINT MOHAMED/ISRAEL	84 LOCUST ST 14613	210	1,004.42		1,004.42
0190	261400 105.34-3-52	Y	MOBC PROPERTIES LLC	88 LOCUST ST 14613	210	1,641.47		1,641.47
0191	261400 105.34-3-59.001	Y	LARREGUI JENNY	519 DEWEY AVE 14613	210	1,421.76		1,421.76
0192	261400 105.35-1-14.001	Y	HOPKINS DOROTHY M L/U &	227 FULTON AVE 14613	311	50.40		50.40
0193	261400 105.35-2-16	Y	COOPER BRENT	14 CLARKSON ST 14613	210	376.33		376.33
0194	261400 105.35-2-23	Y	STEVENSON ERYNN	25 CLARKSON ST 14613	210	824.11		824.11
0195	261400 105.35-2-42	Y	NICHOLS WATT	25 LEAVENWORTH ST 14613	210	736.28		736.28
0196	261400 105.35-2-43	Y	PREMIER REAL ESTATE	21 LEAVENWORTH ST 14613	210	620.90		620.90
0197	261400 105.35-4-30	Y	CARLSTON ERIC R	22 MALVERN ST 14613	311	58.79		58.79
0198	261400 105.35-4-31	Y	CARLSTON ERIC R	63 GLENDALE PARK 14613	210	920.35		920.35
0199	261400 105.35-4-55	Y	1024 DEWEY AVENUE LLC	143 RAVINE AVE 14613	210	974.31		974.31
0200	261400 105.38-4-64	Y	PATRIDAI INVEST LLC	26-26.5 LOCUST ST 14613	220	2,597.12		2,597.12
0201	261400 105.36-1-1	Y	MINISTERIOS CIUDAD DE	1169 ST PAUL ST 14621	620	294.12		294.12
0202	261400 105.41-1-18	Y	GOD'S HOUSE OF BLESSING	495 EMERSON ST 14613	482	17,066.63		17,066.63
0203	261400 105.41-1-48	Y	PAIGE LENORA	527 EMERSON ST 14613	210	1,044.61		1,044.61
0204	261400 105.41-3-54	Y	HICKORY CAPITAL PARTNERS	61 MICHIGAN ST 14606	210	1,498.06		1,498.06
0205	261400 105.41-4-64	Y	MOBC PROPERTIES LLC	144 MICHIGAN ST 14606	210	2,842.72		2,842.72
0206	261400 105.41-4-72	Y	SEP & MASTRO PROP LLC	190 MICHIGAN ST 14606	210	810.98		810.98
0207	261400 105.42-1-42	Y	YOUNG MARTIN	238 EMERSON ST 14613	210	1,908.54		1,908.54
0208	261400 105.42-1-44	Y	CARPENTER JEAN A	246 EMERSON ST 14613	210	1,818.79		1,818.79
0209	261400 105.42-1-71	Y	SHEPARDSON FRANK R	293 EMERSON ST 14613	210	555.33		555.33
0210	261400 105.42-1-79.001	Y	SHEPARDSON FRANK R	249 EMERSON ST 14613	210	1,421.57		1,421.57
0211	261400 105.42-1-87.018	Y	MCCRAY OLDEN	275 EMERSON ST 14613	311	14.60		14.60
0212	261400 105.43-1-11	Y	JOHNS CAROL A	23 LOCUST ST 14613	210	1,252.27		1,252.27

SERIAL #	SWISDC	ACCOUNT NUMBER	LIEN	OWNER NAME	PROPERTY ADDRESS	PROP CLASS	TAXES OWING	LEGAL FEE	MINIMUM BID
0213	261400	105.43-1-39	Y	ANDREU MADELINE	112 EMERSON ST 14613	220	1,816.01		1,816.01
0214	261400	105.43-1-5	Y	BRYANT BOBBIE	35 LOCUST ST 14613	210	1,438.31		1,438.31
0215	261400	105.43-2-19	Y	DEESE ROSEBUD	79 EMERSON ST 14613	210	1,203.40		1,203.40
0216	261400	105.49-1-19	Y	FAULHABER ANN M	57 DELMAR ST 14606	210	1,374.07		1,374.07
0217	261400	105.49-1-25	Y	RODENAS ANA M	23 DELMAR ST 14606	210	1,501.03		1,501.03
0218	261400	105.49-2-16	Y	CORREA WENDY	55 SANTEE ST 14606	210	1,684.90		1,684.90
0219	261400	105.49-2-25	Y	JEROME JESICA S	3 SANTEE ST 14606	220	766.28		766.28
0220	261400	105.49-2-26	Y	JEROME JESICA S	164 OTIS ST 14606	220	1,670.45		1,670.45
0221	261400	105.49-3-35./NHOM	Y	LIBARDI JOSEPH/AMISSA	68R OTIS ST 14606	449	726.29		726.29
0222	261400	105.49-3-47	Y	MARRY TAVARIS	56 KARNES ST 14606	210	986.84		986.84
0223	261400	105.49-3-51	Y	LITTLE GERARD	80 KARNES ST 14606	210	1,214.40		1,214.40
0224	261400	105.50-1-10	Y	GOD'S HOUSE OF BLESSINGS	331 SHERMAN ST 14606	220	9,327.00		9,327.00
0225	261400	105.50-1-13	Y	AYALA RAFAEL ANTONIO	315 SHERMAN ST 14606	210	489.12		489.12
0226	261400	105.50-2-16	Y	NEW BEGINNING CHURCH	234-236 DEWEY AVE 14608	482	400.65		400.65
0227	261400	105.50-2-39	Y	EDWARDS PAULA	47 FELLIX ST 14606	210	1,839.08		1,839.08
0228	261400	105.50-2-51	Y	MONTANTE MICHAEL A	254 SHERMAN ST 14606	220	2,977.56		2,977.56
0229	261400	105.50-2-53.001	Y	APEX NUMBER 2 LLC	44 FELLIX ST 14606	210	2,012.99		2,012.99
0230	261400	105.50-2-60	Y	BELL ROBERT S	254 SHERMAN ST 14606	449	1,102.21		1,102.21
0231	261400	105.51-1-25	Y	SMITH MACKENZIE	224 PARKWAY 14608	210	983.61		983.61
0232	261400	105.51-1-31	Y	NGUYEN ANH NGOC	256 PARKWAY 14608	210	1,394.75		1,394.75
0233	261400	105.51-1-4./HOME	Y	245 SARATOGA TRUST	245 SARATOGA AVE 14608	230	3,159.84		3,159.84
0234	261400	105.51-1-4./NHOM	Y	MCKNIGHT MILES	23 PETREL ST 14608	423	1,569.48		1,569.48
0235	261400	105.51-2-44.001	Y	TRAN KAYLENE T	79 BLOSS ST 14608	311	41.22		41.22
0236	261400	105.51-3-11	Y	WELTE CARL	228 SARATOGA AVE 14608	210	2,788.94		2,788.94
0237	261400	105.51-3-72	Y	NOWACK AMY D	97 BLOSS ST 14608	220	2,605.38		2,605.38
0238	261400	105.51-3-8	Y	MONTAGUE ENTERPRISES INC	80 CANTON ST 14606	210	827.84		827.84
0239	261400	105.55-3-29	Y	SMITH ELTON	265 OTIS ST 14606	210	2,141.35		2,141.35
0240	261400	105.56-2-6	Y	AHM HOLDINGS INC	19 WOLFE ST 14606	210	1,676.93		1,676.93
0241	261400	105.57-1-42	Y	KNIGHT KIM	71 AUSTIN ST 14606	210	1,929.51		1,929.51
0242	261400	105.57-2-4	Y	VENISEE BEATRICE	24-24.5 AUSTIN ST 14606	220	972.23		972.23
0243	261400	105.57-3-32	Y	SEQUOIA LENDING GROUP LLC	36 ORLANDO ST 14606	210	1,753.16		1,753.16
0244	261400	105.57-4-15	Y	CUNNINGHAM MICHAEL	24 ORLANDO ST 14606	210	1,350.14		1,350.14
0245	261400	105.57-4-17	Y	HERNANDEZ GREGORIO/MERCED	5 LAUREL ST 14606	210	1,247.28		1,247.28
0246	261400	105.57-4-33	Y	MIRANDA JAIME & MOLINA	85 MYRTLE ST 14606	210	1,411.32		1,411.32
0247	261400	105.57-4-46	Y	MALONE SUZAN	1193.65	210	1,193.65		1,193.65
0248	261400	105.57-4-66	Y	BAKER YOLANDA M	458 MURRAY ST 14606	210	921.99		921.99
0249	261400	105.58-1-11	Y	LECKINGER WILLIAM J &	223 SHERMAN ST 14606	210	1,203.66		1,203.66
0250	261400	105.58-1-2	Y	COMIGLIO JOHN G	45 OTIS ST 14606	210	1,132.34		1,132.34
0251	261400	105.58-1-27	Y	OLMEDA DAMRIS	8 ELSDON ST 14606	210	1,125.67		1,125.67
0252	261400	105.58-1-33	Y	ALWASHAH ALI SBS	120 CAMERON ST 14606	220	2,679.22		2,679.22
0253	261400	105.58-1-46	Y	BAKER SUZANN I & YOLAND	226 SHERMAN ST 14606	210	7.29		7.29
0254	261400	105.58-2-1	Y	STAGNITTO CHARLES	14 WOODROW ST 14606	210	1,061.34		1,061.34
0255	261400	105.58-2-26	Y	GILBERT MICHELLE	9 WOODROW ST 14606	311	129.05		129.05
0256	261400	105.58-2-33.001	Y	BLAU BARUCH TZVI	102 SHERMAN ST 14606	210	990.43		990.43
0257	261400	105.58-2-44	Y	MOORE AMY	88 SHERMAN ST 14606	311	58.79		58.79
0258	261400	105.58-2-50	Y	CARABALLO SANDRA	231 DEWEY AVE 14608	210	1,591.75		1,591.75
0259	261400	105.58-2-64	Y	AMERICA REAL ESTATE INVES	227 DEWEY AVE 14608	210	1,504.51		1,504.51
0260	261400	105.58-2-65	Y	AMERICA REAL ESTATE INVES	225 DEWEY AVE 14608	220	2,320.29		2,320.29
0261	261400	105.58-2-77	Y	NEELEY SHAWICKA	1 ELSDON ST 14606	340	129.05		129.05
0262	261400	105.58-3-15	Y	DEL VALLE LUISA O	9 MYRTLE HILL PARK 14606	210	1,186.27		1,186.27
0263	261400	105.58-3-34	Y	HICKORY CAPITAL PARTNERS	92 CAMERON ST 14606	311	129.05		129.05
0264	261400	105.58-3-51	Y	ALASLAWI FAYAD R E M	96 CAMERON ST 14606	210	1,622.42		1,622.42
0265	261400	105.58-3-52	Y			220	1,042.28		1,042.28

SUGGESTED LIST

SERIAL #	SWISCD ACCOUNT NUMBER	LIEN	OWNER NAME	PROPERTY ADDRESS	PROF CLASS	TAXES OWING	LEGAL FEE	MINIMUM BID PROP.
0266	261400 105.59-1-13	Y	WILLIAMS CHRIS A	187 PARKWAY 14608	220	1,691.12		1,691.12
0267	261400 105.59-1-35		VALENTINE JOHN & ELOUISE	114 DEWEY AVE 14608	210	857.45		857.45
0268	261400 105.59-1-42		DAVIS CHARLES	148-150 DEWEY AVE 14608	230	1,499.21		1,499.21
0269	261400 105.59-1-31	Y	MEARBE DONALD	68 COSTAR ST 14608	210	1,071.50		1,071.50
0270	261400 105.59-2-3	Y	BUSCEMI MICHAEL	45-47 COSTAR ST 14608	210	943.32		943.32
0271	261400 105.59-2-46	Y	1024 DEWEY AVENUE LLC	75 JONES AVE 14608	210	2,784.09		2,784.09
0272	261400 105.60-1-41	Y	AMERICAN HOME REALTY	82 AMBROSE ST 14608	220	884.37		884.37
0273	261400 105.60-1-52	Y	LIVECCHI CHARLES R	108 AMBROSE ST 14608	230	550.64		550.64
0274	261400 105.61-1-35		GALLUZZO JOSEPH	19 STEEL ST 14606	449	529.55		529.55
0275	261400 105.61-1-67,001		RUSO MICHAEL J	1451 LVELL AVE 14606	485	4,972.32		4,972.32
0276	261400 105.62-1-8,/NHOM	Y	GYORFI GERGELY	1220R LVELL AVE 14606	433	1,428.96		1,428.96
0277	261400 105.63-2-31		DGH PROPERTY HOLDINGS LLC	7 WALDO ST 14606	210	2,615.28		2,615.28
0278	261400 105.63-2-51		DGH PROPERTY HOLDINGS LLC	3 CANTON ST 14606	210	2,647.74		2,647.74
0279	261400 105.65-1-71	Y	BUNCE JAMES	61 MYRTLE ST 14606	210	974.92		974.92
0280	261400 105.65-1-91	Y	HURTZ DORNA	46 MYRTLE ST 14606	210	1,617.55		1,617.55
0281	261400 105.65-2-11	Y	SURE LUCK HOMES 026 LLC	525 LVELL AVE 14606	210	1,922.31		1,922.31
0282	261400 105.65-2-24	Y	SCHIAVONE DEVELOPMENT LLC	519-519.5 LVELL AVE 14606	330	234.45		234.45
0283	261400 105.66-2-12	Y	MOLINA FRANCISCO J	10 FERH ST 14606	210	1,176.40		1,176.40
0284	261400 105.66-2-17	Y	QUINTANA JOSE	63 SHERMAN ST 14606	210	529.32		529.32
0285	261400 105.66-2-3	Y	GRANDE CARMEN	80 ANGLE ST 14606	210	913.35		913.35
0286	261400 105.66-3-3,002	Y	CHURCH OF CHRIST ON WEST	471 LVELL AVE 14606	311	24.45		24.45
0287	261400 105.66-3-48	Y	GATTI TERRI	582 CHILD ST 14606	230	1,234.51		1,234.51
0288	261400 105.67-1-19	Y	SZUCS GEORGE	49 DAUS ALY 14608	433	1,710.00		1,710.00
0289	261400 105.67-1-50,002	Y	ABDULLA SAKHER T	246 LVELL AVE 14608	210	2,145.46		2,145.46
0290	261400 105.67-2-8	Y	MOORE ANTHONY	993 W BROAD ST 14606	210	896.58		896.58
0291	261400 105.68-1-14	Y	GALVANO STEVEN PAUL	91 AMBROSE ST 14608	220	1,558.27		1,558.27
0292	261400 105.68-1-21,/HOME	Y	WOODS CURTIS	222-224R SPENCER ST 14608	210	6,742.98		6,742.98
0293	261400 105.68-3-63	Y	GARDNER JUSTIN	76 SARATOGA AVE 14608	210	1,383.13		1,383.13
0294	261400 105.68-3-84	Y	GIORGI PROPERTIES INC	88 SARATOGA AVE 14608	311	76.35		76.35
0295	261400 105.68-3-85,001	Y	GIORGI PROPERTIES INC	90 SARATOGA AVE 14608	220	2,802.71		2,802.71
0296	261400 105.71-2-36	Y	CYBORG DEVEL INC & LAGAS	256 DAKOTA ST 14606	433	2,003.96		2,003.96
0297	261400 105.71-2-37	Y	CYBORG DEVEL INC & LAGAS	260 DAKOTA ST 14606	438	216.90		216.90
0298	261400 105.71-2-6	Y	CYBORG DEVEL INC & LAGAS	268 DAKOTA ST 14606	340	297.69		297.69
0299	261400 105.71-2-73	Y	TRIBUNELLA THOMAS D	588 GLIDE ST 14606	433	3,532.57		3,532.57
0300	261400 105.72-1-17	Y	PATTERSON TOEULE	233 MASSETH ST 14606	210	1,475.91		1,475.91
0301	261400 105.72-1-18	Y	ADAMS FREDERICK A	556 HAGUE ST 14606	210	5,939.75		5,939.75
0302	261400 105.72-1-21	Y	BELKNAP JODY K	540 HAGUE ST 14606	210	666.44		666.44
0303	261400 105.72-1-7	Y	A & F OF ROCHESTER INC	581 LVELL AVE 14606	433	9,333.12		9,333.12
0304	261400 105.73-1-87,003	Y	COLON-SANTIAGO EDWIN	90 POOL ST 14606	340	550.64		550.64
0305	261400 105.73-1-11	Y	HOLLEY ALFRED	89 BRAVER ST 14606	210	1,600.77		1,600.77
0306	261400 105.73-1-12	Y	BARFIELD DEVIN	85 BRAVER ST 14606	210	1,151.30		1,151.30
0307	261400 105.73-1-14	Y	BELL RICHARD	77 BRAVER ST 14606	210	1,171.96		1,171.96
0308	261400 105.73-1-45	Y	GF REAL ESTATE HOLDINGS	117 MURRAY ST 14606	210	1,448.78		1,448.78
0309	261400 105.73-1-57	Y	OKEEN KAREN	178 MASSETH ST 14606	210	881.09		881.09
0310	261400 105.73-1-68	Y	PATTERSON TOEULE &	232 MASSETH ST 14606	210	2,114.22		2,114.22
0311	261400 105.73-2-12	Y	THEGBU CHIDI MACKAW	72 LISBON ST 14606	210	1,114.76		1,114.76
0312	261400 105.73-2-68	Y	RODGERS JAMES	88 MURRAY ST 14606	210	1,676.27		1,676.27
0313	261400 105.73-2-87	Y	JONES BARBARA J	518 COLVIN ST 14606	210	1,181.96		1,181.96
0314	261400 105.74-1-10	Y	TATE SAMMIE L	555-561 CHILD ST 14606	433	2,754.67		2,754.67
0315	261400 105.74-1-36	Y	SEP & MASTRO PROPERTIES	50 MASSETH ST 14606	210	595.60		595.60
0316	261400 105.74-1-49	Y	COATS JAMES E	441 CHILD ST 14606	210	1,318.80		1,318.80
0317	261400 105.74-1-67	Y	PICKENS SHERRIE L	28 RUGRAFF ST 14606	210	1,727.09		1,727.09
0318	261400 105.74-1-9	Y	TATE SAMMIE L	11-15 TEXAS ST 14606	311	58.79		58.79

*** S U G G E S T E D L I S T ***

SERIAL #	SWISCD ACCOUNT NUMBER	LIEN	OWNER NAME	PROPERTY ADDRESS	PROP CLASS	TAXES OWING	LEGAL FEE	MINIMUM BID PROP.
0319	261400 105.74-2-28	Y	SMITH GEORGE F JR	241 WHITNEY ST 14606	210	1,130.88		1,130.88
0320	261400 105.74-2-31	Y	NIRVA MARY	225 WHITNEY ST 14606	210	1,138.72		1,138.72
0321	261400 105.74-2-52	Y	VO SUONG	98 LIME ST 14606	220	1,718.04		1,718.04
0322	261400 105.74-3-17	Y	GRIFFIN FREDDIE	59 LIME ST 14606	210	1,021.50		1,021.50
0323	261400 105.74-3-19		MCCLARY HOWARD & HALL	55 LIME ST 14606	220	1,228.41		1,228.41
0324	261400 105.74-3-25		GREEN CYNTHIA	41 LIME ST 14606	210	1,352.46		1,352.46
0325	261400 105.74-3-67	Y	VANORDEN SHIRLEY	9 RILEY PARK 14606	210	1,071.11		1,071.11
0326	261400 105.75-1-15	Y	O NEILL KEVIN	365 SAXTON ST 14606	433	1,688.91		1,688.91
0327	261400 105.75-2-54	Y	ROOTS BERNICE	700 S W 14608	210	1,297.34		1,297.34
0328	261400 105.75-2-55	Y	GOINS JOHN HENRY	578 SMITH ST 14608	230	6,167.37		6,167.37
0329	261400 105.75-2-76	Y	LOTTA RICHARD H	360 SAXTON ST 14606	210	1,255.19		1,255.19
0330	261400 105.76-1-12	Y	MCCOY ENTERPRISES INC	65 SARATOGA AVE 14608	210	1,020.60		1,020.60
0331	261400 105.79-1-11		LE PHI & TRAN TRANG	58 WETMORE PARK 14606	210	2,241.07		2,241.07
0332	261400 105.79-1-41	Y	WEGMAN G ANDREW	139 HOLWORTHY ST 14606	210	1,434.60		1,434.60
0333	261400 105.79-2-19		MASSARO AMERICO R & MARY	35 DAKOTA ST 14611	311	164.18		164.18
0334	261400 105.80-1-35		RISCIGNOLO PHILIP S	80 LORENZO ST 14611	210	1,235.22		1,235.22
0335	261400 105.80-1-69	Y	MAUELS MATTHEW C	18 MARLOW ST 14611	210	1,081.28		1,081.28
0336	261400 105.80-1-77	Y	STEVENSON ERYNN	1001 JAY ST 14611	312	195.82		195.82
0337	261400 105.81-1-1	Y	GF REAL ESTATE HOLDINGS	59 LISBON ST 14606	210	1,270.25		1,270.25
0338	261400 105.81-1-26	Y	RIBBLE BRUCE A & HARGOOD	882 JAY ST 14611	484	2,307.21		2,307.21
0339	261400 105.81-1-31.001	Y	BEAMAN JAMES S	906 JAY ST 14611	210	1,694.12		1,694.12
0340	261400 105.81-1-44	Y	INFINITY PROPERTIES INC	19 LORENZO ST 14611	210	1,900.06		1,900.06
0341	261400 105.81-1-53	Y	GF REAL ESTATE HOLDINGS	51 LORENZO ST 14611	210	1,498.53		1,498.53
0342	261400 105.81-1-6	Y	KREIGER ELIZABETH	38 LISBON ST 14606	210	867.53		867.53
0343	261400 105.81-1-72.001	Y	WILSON RACHAEL & SHAFER	922 JAY ST 14611	210	1,820.74		1,820.74
0344	261400 105.81-2-19	Y	DOUGLAS TASNEM M	13 IMMEL ST 14606	210	4,005.25		4,005.25
0345	261400 105.81-2-36	Y	BURDA JOHN A	47 MURRAY ST 14606	210	1,253.37		1,253.37
0346	261400 105.81-2-44	Y	OPHARDT ANDREW P	20 MURRAY ST 14606	210	1,550.90		1,550.90
0347	261400 105.81-2-46	Y	AKINLAWON VALARIE	788 JAY ST 14611	230	1,287.01		1,287.01
0348	261400 105.81-2-52	Y	SPEER KAREN	469 COLVIN ST 14606	210	972.23		972.23
0349	261400 105.81-2-53	Y	OBIEKE OSITA	473 COLVIN ST 14606	210	1,238.08		1,238.08
0350	261400 105.81-3-34.001	Y	DIRENZI ALAN	383 COLVIN ST 14611	210	800.97		800.97
0351	261400 105.81-3-43	Y	BELIEVERS TEMPLE	428 AMES ST 14611	620	707.10		707.10
0352	261400 105.82-1-16	Y	RASHAD JAMES III	3 GLASSER ST 14606	210	862.51		862.51
0353	261400 105.82-1-39	Y	HERRING DEMETRIUS	407 CHILD ST 14606	210	808.48		808.48
0354	261400 105.82-1-42	Y	WRIGHT TEQUILA	418 CHILD ST 14606	210	1,074.67		1,074.67
0355	261400 105.82-1-46	Y	LAGARES ANGEL	867 SMITH ST 14606	210	636.83		636.83
0356	261400 105.82-1-48	Y	ADAMS CORA L	855 SMITH ST 14606	210	1,279.60		1,279.60
0357	261400 105.82-1-50	Y	FLORES HUGO A	845 SMITH ST 14606	220	2,083.68		2,083.68
0358	261400 105.82-1-67	Y	HOWARD TAMMY & WRIGHT	19 KOHDOLF ST 14606	210	893.41		893.41
0359	261400 105.82-1-78	Y	WILSON MILTON & JUENE	620 JAY ST 14611	210	1,313.51		1,313.51
0360	261400 105.82-1-8	Y	MONTROY CHARLES	6 RUGRAFF ST 14606	210	955.28		955.28
0361	261400 105.82-1-85	Y	MEJIAS ANGEL	654-660 JAY ST 14611	220	1,663.84		1,663.84
0362	261400 105.82-2-56	Y	CONN FRANK	348 ORANGE ST 14611	210	825.17		825.17
0363	261400 105.82-2-69	Y	PEREZ NOEL	368 ORANGE ST 14611	210	879.39		879.39
0364	261400 105.82-2-69	Y	BURCE JAMES P	355 ORANGE ST 14611	210	1,341.80		1,341.80
0365	261400 105.82-2-71.003	Y	ACOSTA BRENDA L	341 ORANGE ST 14611	311	22.14		22.14
0366	261400 105.82-3-23	Y	WADSWORTH SUSAN & KEVIN	717 JAY ST 14611	210	1,175.79		1,175.79
0367	261400 105.82-3-27	Y	STEVENSON ERYNN	349 CHILD ST 14611	210	1,272.44		1,272.44
0368	261400 105.82-3-65	Y	NIRVA MARY	344 CHILD ST 14611	210	1,120.37		1,120.37
0369	261400 105.82-3-69./HOME	Y	MINCHER MICHAEL	655 JAY ST 14611	311	1,173.56		1,173.56
0370	261400 105.83-1-22	Y	ROUSE WILSON	480 JAY ST 14611	210	1,318.25		1,318.25
0371	261400 105.83-1-35	Y	HERRING DEMETRIUS	513-517 JAY ST 14611	482	1,744.28		1,744.28

* * * S U G G E S T E D L I S T * * *

SERIAL #	SWISCD ACCOUNT NUMBER	LIEN	OWNER NAME	PROPERTY ADDRESS	PROF CLASS	TAXES OWING	LEGAL FEE	MINIMUM BID PROP.
0372	261400 105.83-2-15	Y	BURDA JOHN A	70-72 WALNUT ST 14608	220	1,605.95		1,605.95
0373	261400 105.83-2-56	Y	COLON DOMINIC & CARMEN	302 SAXTON ST 14606	210	1,250.94		1,250.94
0374	261400 105.83-2-9	Y	BUNCE JAMES P	75 WALNUT ST 14608	210	965.42		965.42
0375	261400 105.83-3-19	Y	MANGIOLA DOMENICO	383 JAY ST 14611	220	2,139.69		2,139.69
0376	261400 105.83-3-34	Y	BURDA JOHN	158 ORANGE ST 14611	210	1,321.01		1,321.01
0377	261400 105.83-3-37	Y	MCINTYRE DEIDRA	184 ORANGE ST 14611	210	1,420.53		1,420.53
0378	261400 105.83-3-43	Y	RODRIGUEZ ALEJANDRO	226 SAXTON ST 14611	210	1,462.59		1,462.59
0379	261400 105.83-3-50.001	Y	ANVIL HOLDINGS LP	201 ORANGE ST 14611	311	88.34		88.34
0380	261400 105.83-3-51	Y	ANVIL HOLDINGS LP	195 ORANGE ST 14611	311	915.85		915.85
0381	261400 105.84-1-19	Y	PIKE CHARLENE	729 W BROAD ST 14608	210	1,498.96		1,498.96
0382	261400 105.84-1-40.002	Y	VICTORY LIVING CHRISTIAN	291 JAY ST 14608	449	2,408.21		2,408.21
0383	261400 105.84-1-40.002	Y	VICTORY LIVING CHRISTIAN	289 JAY ST 14608	311	27.16		27.16
0384	261400 105.84-1-43.002	Y	PEREZ FUNDADOR JR &	24 ORANGE ST 14608	210	927.78		927.78
0385	261400 105.84-1-50	Y	PEREZ SALLY	30 ORANGE ST 14608	220	1,222.60		1,222.60
0386	261400 105.84-1-51.001	Y	LEACOCK GWENDOLYN	62 GRAPE ST 14608	210	839.41		839.41
0387	261400 105.84-1-65	Y	WATTS DWAYNE D & BRENDA	92 GRAPE ST 14608	311	125.55		125.55
0388	261400 105.84-1-75.001	Y	CARACCI THOMAS F/INCLEMA	175 JAY ST 14608	484	3,536.82		3,536.82
0389	261400 105.84-2-1.001	Y	SHOABI KASSEM	247 OAK ST 14608	210	858.51		858.51
0390	261400 105.84-2-13	Y	EWELL KEVIN B	61 HARRIS ST 14621	220	7,790.77		7,790.77
0391	261400 106.21-1-22	Y	LOPEZ SANTOS	7 ATHENS ST 14621	210	1,239.26		1,239.26
0392	261400 106.21-1-29	Y	ORTIZ BENJAMIN M	16-16.5 GLADYS ST 14621	220	2,162.66		2,162.66
0393	261400 106.21-2-3	Y	HILL PAULA D	139 AVE C 14621	210	1,052.48		1,052.48
0394	261400 106.21-2-33	Y	SMITH JAMES A & WILSON	48 HARRIS ST 14621	210	1,214.55		1,214.55
0395	261400 106.21-2-37.002	Y	MCDANIEL DAVID	133 AVE A 14621	311	41.22		41.22
0396	261400 106.21-2-40	Y	RAPLEY LAURIE M	142 AVE A 14621	311	69.24		69.24
0397	261400 106.21-3-25	Y	BONNER TIARA C & HOOKS	208 CONKEY AVE 14621	210	675.67		675.67
0398	261400 106.21-3-44	Y	WHITE ELIZABETH	238 CONKEY AVE 14621	210	941.97		941.97
0399	261400 106.21-3-56	Y	BONDARESCU MIHAI	307 AVE B 14621	210	1,434.55		1,434.55
0400	261400 106.21-3-65	Y	GRIFFIN PAULA AS TRUSTEE	264 AVE B 14621	210	2,760.92		2,760.92
0401	261400 106.22-1-26	Y	LOCHNER RICHARD J	333 AVE B 14621	210	1,683.45		1,683.45
0402	261400 106.22-1-33	Y	HOLDEN CAROLYN	334 AVE B 14621	210	1,209.47		1,209.47
0403	261400 106.22-2-12	Y	MIRANDA YOLANDA	39 MORRILL ST 14621	210	2,057.80		2,057.80
0404	261400 106.22-2-14	Y	BETHESDA CHURCH OF GOD IN	49-51 MORRILL ST 14621	311	118.53		118.53
0405	261400 106.22-2-17	Y	BETHESDA CHURCH OF GOD IN	61 MORRILL ST 14621	210	937.08		937.08
0406	261400 106.22-2-18	Y	BETHESDA CHURCH OF GOD IN	63 MORRILL ST 14621	311	69.33		69.33
0407	261400 106.22-2-19	Y	BETHESDA CHURCH OF GOD IN	1087-1091 N CLINTON AVE 14621	330	339.84		339.84
0408	261400 106.22-2-20	Y	BETHESDA CHURCH OF GOD IN	1081 N CLINTON AVE 14621	330	54.83		54.83
0409	261400 106.22-2-21	Y	BETHESDA CHURCH OF GOD IN	1065-1073 N CLINTON AVE 14621	620	2,896.17		2,896.17
0410	261400 106.22-2-22	Y	BETHESDA CHURCH OF GOD IN	1055 N CLINTON AVE 14621	438	124.89		124.89
0411	261400 106.22-2-26	Y	BETHESDA CHURCH OF GOD IN	366 AVE A 14621	438	47.02		47.02
0412	261400 106.22-2-27	Y	BETHESDA CHURCH OF GOD IN	362 AVE A 14621	438	47.02		47.02
0413	261400 106.22-2-29	Y	EWELL KEVIN	350-352 AVE A 14621	220	17,757.74		17,757.74
0414	261400 106.22-2-30	Y	PETERS ARTHUR	348 AVE A 14621	210	1,567.34		1,567.34
0415	261400 106.22-2-34	Y	AGNEW CONSTANCE	326 AVE A 14621	210	938.51		938.51
0416	261400 106.22-2-41	Y	BETHESDA CHURCH OF GOD IN	34 HOLLEBECK ST 14621	438	54.83		54.83
0417	261400 106.22-2-8	Y	GRANT ORA L	19 MORRILL ST 14621	210	1,318.01		1,318.01
0418	261400 106.22-3-15	Y	PACHECO NICOLAS	10 CARL ST 14621	210	1,227.25		1,227.25
0419	261400 106.22-3-6.001	Y	MCCOY ENTERPRISES INC	9 BLOOMINGDALE ST 14621	311	69.33		69.33
0420	261400 106.22-3-8	Y	RAMOS MARTA	17 BLOOMINGDALE ST 14621	210	1,686.90		1,686.90
0421	261400 106.22-4-10	Y	MILHOUSE WILMA J	295 AVE A 14621	210	2,565.99		2,565.99
0422	261400 106.22-4-42	Y	COLON LUZ	34 TREYER ST 14621	210	2,427.20		2,427.20
0423	261400 106.23-1-2	Y	SHEPARD WILLIAM	21 BLOOMINGDALE ST 14621	210	793.04		793.04
0424	261400 106.23-1-23	Y	FAKUNMOJU ABIOLA D	171 MORRILL ST 14621	210	1,344.53		1,344.53

SERIAL #	SWISDC ACCOUNT NUMBER	LIEN	OWNER NAME	PROPERTY ADDRESS	PROP CLASS	TAXES OWING	LEGAL FEE	MINIMUM BID PROP.
0425	261400 106.23-1-25	Y	IRIZARRY MILTON & CARMEN	177 MORRILL ST 14621	312	76.35		76.35
0426	261400 106.23-1-33	Y	BURDA JOHN	74 KETCHUM ST 14621	210	1,592.78		1,592.78
0427	261400 106.23-2-39	Y	CARABALLO SANDRA	174 REMINGTON ST 14621	220	1,388.12		1,388.12
0428	261400 106.23-2-6	Y	ORR ROLLIN JR & TANYA	39 DALE ST 14621	210	1,079.44		1,079.44
0429	261400 106.23-3-14	Y	MC FADDEN WILLIS J	35 BERLIN ST 14621	210	1,588.11		1,588.11
0430	261400 106.23-3-39	Y	ALKANDARI ABDULLAH SSSTDM	704-708 JOSEPH AVE 14621	482	5,257.90		5,257.90
0431	261400 106.23-4-16 /HOME	Y	HUSSEIN ABDUSAMEED	741R JOSEPH AVE 14621	220	4,614.11		4,614.11
0432	261400 106.23-4-36	Y	STANLEY UNWAR	12 BOSTON ST 14621	210	1,212.30		1,212.30
0433	261400 106.23-4-59	Y	TRUE HOLINESS CHURCH	8 LANGHAM ST 14621	311	129.05		129.05
0434	261400 106.24-1-1.001	Y	BLACKLOCK EQUITIES LTD	54 BERLIN ST 14621	210	1,882.15		1,882.15
0435	261400 106.24-1-3	Y	VENISEE BEATRICE	64 BERLIN ST 14621	210	1,786.60		1,786.60
0436	261400 106.24-1-38	Y	PHILLIPS LONNIE	177 BERLIN ST 14621	210	2,418.02		2,418.02
0437	261400 106.24-1-57	Y	ZEKAN ALDIJANA	334 WILKINS ST 14621	210	1,016.21		1,016.21
0438	261400 106.24-1-88	Y	TORRES TONYA	180 WILKINS ST 14621	210	1,508.42		1,508.42
0439	261400 106.24-2-17	Y	OREN GIL & TRIT	259-259.5 WILKINS ST 14621	230	1,052.17		1,052.17
0440	261400 106.24-2-21	Y	WIRLO ANNA	277 WILKINS ST 14621	210	1,302.10		1,302.10
0441	261400 106.24-2-36	Y	FLETCHER PATRICK R	120 FRIEDERICH PARK 14621	210	1,679.55		1,679.55
0442	261400 106.24-2-49	Y	BROWN JOHNNY STEVEN	40 FRIEDERICH PARK 14621	210	834.45		834.45
0443	261400 106.24-2-56	Y	CASTRO CRECENCIO	136 THOMAS ST 14621	210	1,342.01		1,342.01
0444	261400 106.24-3-10	Y	HUGHES SHAWNA	51 FRIEDERICH PARK 14621	210	1,546.59		1,546.59
0445	261400 106.24-3-14.001	Y	SYKES LARRY	75 FRIEDERICH PARK 14621	210	732.80		732.80
0446	261400 106.24-3-26	Y	HOUSER FRANK	164 BERNARD ST 14621	311	80.65		80.65
0447	261400 106.24-3-33	Y	ORTIZ GILBERTO D & MARIA	134 BERNARD ST 14621	210	1,117.36		1,117.36
0448	261400 106.25-1-12	Y	BANKS LEWIS	771-775 HUDSON AVE 14621	433	2,592.26		2,592.26
0449	261400 106.25-1-23	Y	COOPER CORDELL & KANELLIA	349 WILKINS ST 14621	210	1,396.32		1,396.32
0450	261400 106.25-1-24	Y	COOPER CORDELL & KANELLIA	351 WILKINS ST 14621	311	100.97		100.97
0451	261400 106.25-1-39	Y	LEONARD CYNTHIA	150 FRIEDERICH PARK 14621	620	866.71		866.71
0452	261400 106.25-1-53	Y	APOSTOLIC CHURCH OF	701-707 HUDSON AVE 14621	330	1,457.20		1,457.20
0453	261400 106.25-1-9	Y	PETERS ARTHUR	791 HUDSON AVE 14621	330	93.93		93.93
0454	261400 106.25-2-27	Y	SANTOS RICHARD R &	1095-1097 NORTH ST 14621	220	1,646.77		1,646.77
0455	261400 106.25-3-31	Y	HINES MARY	332 BERNARD ST 14621	220	550.64		550.64
0456	261400 106.25-3-40	Y	DENARD MICHAEL	290 BERNARD ST 14621	220	1,600.15		1,600.15
0457	261400 106.26-1-21	Y	ABUNDANT LIFE MINISTRIES	175 CARTER ST 14621	620	172.69		172.69
0458	261400 106.26-1-77	Y	YOUNG PAUL D	648 WILKINS ST 14621	330	1,817.98		1,817.98
0459	261400 106.26-2-14	Y	LOST SHEEP MINISTRY	623 PORTLAND AVE 14621	311	129.05		129.05
0460	261400 106.26-2-40.001	Y	VILLONE ANDREW G	92 CARTER ST 14621	311	41.22		41.22
0461	261400 106.26-2-41.001	Y	VILLONE ANDREW G	96 CARTER ST 14621	311	41.22		41.22
0462	261400 106.26-2-43	Y	VILLONE ANDREW G	13 WOOD ST 14621	311	129.05		129.05
0463	261400 106.26-2-48	Y	HILL PAULA	118 CARTER ST 14621	438	136.09		136.09
0464	261400 106.27-1-2	Y	HOLMES ROSA M & ULYSSES	732 PORTLAND AVE 14621	220	9,011.94		9,011.94
0465	261400 106.27-1-71	Y	COMMUNITY MUTUAL INC	76 FERNWOOD AVE 14621	438	901.95		901.95
0466	261400 106.27-1-77	Y	FERNWOOD LAND TRUST	42 FERNWOOD AVE 14621	710	2,476.14		2,476.14
0467	261400 106.27-1-78	Y	FRONTIER CARPET	40 FERNWOOD AVE 14621	210	1,631.03		1,631.03
0468	261400 106.27-1-86	Y	COMMUNITY MUTUAL INC	678-690 PORTLAND AVE 14621	710	8,441.19		8,441.19
0469	261400 106.27-1-97	Y	HOLMES ROSA M & ULYSSES	720 PORTLAND AVE 14621	210	31,081.28		31,081.28
0470	261400 106.27-3-12	Y	MALONE ANTOINETTE	63 FERNWOOD AVE 14621	220	1,294.97		1,294.97
0471	261400 106.27-2-49	Y	GRANT ORA L	22 FERNWOOD ST 14621	220	1,592.82		1,592.82
0472	261400 106.28-1-56	Y	RONNO VINCENZO & ROSE G	139 CLAIRMOUNT ST 14621	311	220.39		220.39
0473	261400 106.28-1-77	Y	ABBONDANZIERI LOUIS	240 FERNWOOD AVE 14621	210	1,278.57		1,278.57
0474	261400 106.28-1-81	Y	ABBONDANZIERI LOU	224 FERNWOOD AVE 14621	210	1,049.33		1,049.33
0475	261400 106.28-2-75	Y	BURKE DAVID M	84 FERNCLIFFE DR 14621	312	220.39		220.39
0476	261400 106.28-3-79	Y	VERNA FRANTZ & MARIE E	351-355 FERNWOOD AVE 14609	483	1,831.22		1,831.22
0477	261400 106.29-1-11	Y	RAMOS JOSE & CAROLYN	41 HARRIS ST 14621	210	2,800.16		2,800.16

* * * S U G G E S T E D L I S T * * *

SERIAL #	SWISCD ACCOUNT NUMBER	LIEN OWNER NAME	PROPERTY ADDRESS	PROP CLASS	TAXES OWING	LEGAL FEE	MINIMUM BID PROP.
0478	261400 106.29-1-14.002	VL ON THE MOVE LLC	35 HARRIS ST 14621	220	407.35		407.35
0479	261400 106.29-1-16	WOODS CURTIS	2 ARIEL PARK 14621	220	1,770.17		1,770.17
0480	261400 106.29-1-17	JONES WAYMON	4 ARIEL PARK 14621	210	1,086.25		1,086.25
0481	261400 106.29-1-18	RACE EDWARD	6 ARIEL PARK 14621	210	1,681.09		1,681.09
0482	261400 106.29-1-28	JONES BARBARA	9 ARIEL PARK 14621	210	1,196.24		1,196.24
0483	261400 106.29-1-46.001	JUDKINS KRISTENE	1 GLADYS ST 14621	210	1,356.70		1,356.70
0484	261400 106.29-1-76	LIVECCHI C RICHARD	14 WOODFORD ST 14621	220	898.46		898.46
0485	261400 106.29-2-1	GOINS KENNETH TYRONE I &	186 CONKEY AVE 14621	210	1,680.14		1,680.14
0486	261400 106.29-3-15	MONCLUS SHESARE	60 EVERGREEN ST 14605	449	726.29		726.29
0487	261400 106.29-4-48	MYRTHONIAN MANAGEMENT LLC	81 CLIFFORD AVE 14621	210	1,165.86		1,165.86
0488	261400 106.30-1-1	BSDYONAYOV LLC	102 ROTH ST 14621	210	3,851.26		3,851.26
0489	261400 106.30-1-25	HPT PROPERTIES LLC	13 TREYER ST 14621	311	115.00		115.00
0490	261400 106.30-1-43	KING WILMER JR & ELAINE	84 FLOWER ST 14621	210	877.98		877.98
0491	261400 106.30-1-56	KETTERER MICHELLE G	32 FLOWER ST 14621	210	1,359.72		1,359.72
0492	261400 106.30-1-58	SOLOMON CHRISTOPHER &	22 FLOWER ST 14621	210	1,117.85		1,117.85
0493	261400 106.30-1-62.001	DAVIS VICTOR G JR	80 ROTH ST 14621	210	855.77		855.77
0494	261400 106.30-2-1	RIOS-RODRIGUES BRENDA E	980-982 N CLINTON AVE 14621	482	3,935.78		3,935.78
0495	261400 106.30-2-15	BURDA JOHN	27 MEAD ST 14621	210	1,426.56		1,426.56
0496	261400 106.30-2-26	WILSON CHRISTOPHER	434 CLIFFORD AVE 14621	210	1,412.20		1,412.20
0497	261400 106.30-3-26	MORA JOSEFINA	45 RADIO ST 14621	210	1,292.96		1,292.96
0498	261400 106.30-3-13	JONES CHARLIE	330 CLIFFORD AVE 14621	210	1,131.90		1,131.90
0499	261400 106.30-3-31	DRUMGOOLE PARISH L	300 CLIFFORD AVE 14621	210	1,208.23		1,208.23
0500	261400 106.30-3-38	ALSTON ISACH J	247 CLIFFORD AVE 14621	210	1,298.30		1,298.30
0501	261400 106.30-3-45	TOBIE JIMMIE	257 CLIFFORD AVE 14621	220	796.55		796.55
0502	261400 106.30-3-47	LUCK LOUIS	313 CLIFFORD AVE 14621	220	1,223.03		1,223.03
0503	261400 106.30-3-58	CNJ PROPERTIES INC	77 RADIO ST 14621	210	3,269.06		3,269.06
0504	261400 106.30-3-6	TAROMINO JACK	323 CLIFFORD AVE 14621	210	1,541.50		1,541.50
0505	261400 106.30-3-60	AGUILERA PRINCE RAQUON	92 EVERGREEN ST 14605	210	1,963.62		1,963.62
0506	261400 106.30-3-78	MCCOY ENTERPRISES INC	78 EVERGREEN ST 14605	210	753.87		753.87
0507	261400 106.30-4-10.002	LOUIS PERPETUA	39 LILL ST 14621	311	48.26		48.26
0508	261400 106.30-4-16	GILCHRIST WALATTA	56 LILL ST 14621	210	954.57		954.57
0509	261400 106.30-4-3	HAYDEN GWENDOLYN	23 FLOWER ST 14621	311	27.16		27.16
0510	261400 106.30-4-34	VELAZQUEZ SANTIAGO	123 FLOWER ST 14621	210	1,300.51		1,300.51
0511	261400 106.30-4-46	SIMPSON LYNN	38 RADIO ST 14621	210	1,252.31		1,252.31
0512	261400 106.30-4-48	APPLEBERRY WILLIE & POLLY	48 RADIO ST 14621	311	125.55		125.55
0513	261400 106.30-4-73	ORTIZ JULIO A	28 ROTH ST 14621	210	989.87		989.87
0514	261400 106.31-1-40	MALDONADO ELIZABETH	16 LA FORCE ST 14621	210	1,605.66		1,605.66
0515	261400 106.31-1-52	JUSTINIANO ILIANA	21 REMINGTON ST 14621	210	1,907.34		1,907.34
0516	261400 106.31-2-35	ATKINS WARREN	4 DE JONGE ST 14621	210	1,055.86		1,055.86
0517	261400 106.31-2-7.001	SIMPSON CHARLES W	11 BOSTON ST 14621	210	1,097.69		1,097.69
0518	261400 106.31-2-76	BRUNDAGE KESHIA	50 REMINGTON ST 14621	210	1,505.75		1,505.75
0519	261400 106.31-2-77	BRUNDAGE KESHIA	56 REMINGTON ST 14621	311	15.43		15.43
0520	261400 106.31-2-8	GOEL VINITA	13 BOSTON ST 14621	210	971.72		971.72
0521	261400 106.31-3-24	NELSON HELEN C	16 CUBA PL 14605	210	1,619.60		1,619.60
0522	261400 106.31-4-34	BROWN SARA LEE	30 SULLIVAN ST 14605	210	618.40		618.40
0523	261400 106.32-2-59	LITWAK DANIEL	63 KASTNER PARK 14621	210	620.90		620.90
0524	261400 106.32-2-60	WILLIAMS SANDRA	56 ALPHONSE ST 14621	210	1,245.23		1,245.23
0525	261400 106.32-2-72.001	SALEM MISSIONARY BAPTIST	112 THOMAS ST 14621	620	54.92		54.92
0526	261400 106.32-3-28	KINARD MALCOLM	33 BARONS ST 14605	210	5,101.42		5,101.42
0527	261400 106.32-4-43	BEYERBACH WILLIAM F	19 MARIA ST 14605	210	1,155.84		1,155.84
0528	261400 106.33-1-56	SALEH FAHEH N & YASSER N	886 CLIFFORD AVE 14621	311	51.76		51.76
0529	261400 106.33-1-60	IRIZARRY RICARDO	860 CLIFFORD AVE 14621	210	1,125.35		1,125.35
0530	261400 106.33-1-79	HALTER ANAWARIA	147 ALPHONSE ST 14621	210	1,383.41		1,383.41

SUGGESTED LIST

SERIAL #	SWISCD ACCOUNT NUMBER	LIEN	OWNER NAME	PROPERTY ADDRESS	PROP CLASS	TAXES OWING	LEGAL FEE	MINIMUM BID PROP.
0531	261400 106.33-2-2.002	Y	HUNT DONTST	664 HUDSON AVE 14621	484	4,965.50		4,965.50
0532	261400 106.33-3-17		SALEN ALI A	1005-1007 CLIFFORD AVE 14621	438	374.96		374.96
0533	261400 106.33-3-29		RUIZ MERCEDES	93 WATKIN TER 14605	210	1,724.76		1,724.76
0534	261400 106.33-3-30	Y	LOPEZ BHERITO EST OF	87 WATKIN TER 14605	210	1,214.88		1,214.88
0535	261400 106.33-3-7	Y	QUINONES RAMON	953 CLIFFORD AVE 14621	311	58.79		58.79
0536	261400 106.33-3-70	Y	BUTLER LULA H	104 WATKIN TER 14605	210	1,699.90		1,699.90
0537	261400 106.33-3-8	Y	QUINONES RAMON	957 CLIFFORD AVE 14621	210	996.15		996.15
0538	261400 106.34-1-66		SCOTT JOYCE	1092 CLIFFORD AVE 14621	311	132.59		132.59
0539	261400 106.34-2-43	Y	LEON & R'S COLLISION SHOP	81 PORTLAND AVE 14605	433	1,834.04		1,834.04
0540	261400 106.34-2-53.001	Y	KING ALEXANDER	72 HOLLISTER ST 14605	210	1,367.29		1,367.29
0541	261400 106.34-3-32.001	Y	ALLISON THOMAS	210 LINCOLN ST 14605	330	59.03		59.03
0542	261400 106.35-1-14.001	Y	BATES DORIS	102 MILLER ST 14621	210	1,131.80		1,131.80
0543	261400 106.35-1-32	Y	KEGLER ROSA E	14 RENWOOD ST 14621	210	672.52		672.52
0544	261400 106.35-1-39	Y	ASK GROUP LLC	1380 CLIFFORD AVE 14621	710	656.06		656.06
0545	261400 106.35-1-62	Y	ASK GROUP LLC	1384 CLIFFORD AVE 14621	312	325.78		325.78
0546	261400 106.35-1-81./NHOM	Y	WEEKES KARL	1253R CLIFFORD AVE 14621	449	663.33		663.33
0547	261400 106.35-1-81	Y	GRAY JOSEPH C	41 AEBERSOLD ST 14621	210	804.72		804.72
0548	261400 106.35-1-86	Y	GRAY ROLAND	53 AEBERSOLD ST 14621	311	164.18		164.18
0549	261400 106.35-1-88A	Y	ABBONDANZIERI LOUIS A &	391 FIRST ST 14605	210	1,355.99		1,355.99
0550	261400 106.35-2-65	Y	MCLAMORE CHARLEDA	206 ROHR ST 14605	210	670.19		670.19
0551	261400 106.35-2-79	Y	JONES EUGENE	212 ROHR ST 14605	210	1,200.90		1,200.90
0552	261400 106.35-2-82	Y	MELENDEZ JESSICA	228 ROHR ST 14605	220	1,461.64		1,461.64
0553	261400 106.35-3-12	Y	TRUST AGREEMENT OF EDUARDO	219 ROHR ST 14605	220	2,063.96		2,063.96
0554	261400 106.35-3-26	Y	SALEH YASSER & FAHED H	90 MILLER ST 14605	210	1,299.48		1,299.48
0555	261400 106.35-3-35	Y	LORENZO YOVANNY	72 MILLER ST 14605	210	1,967.04		1,967.04
0556	261400 106.35-3-47	Y	ATILIS FRANCOIS	79 MILLER ST 14605	210	724.67		724.67
0557	261400 106.36-1-52	Y	WILLIAMS ROBERT DEAN &	1624 CLIFFORD AVE 14609	411	1,425.68		1,425.68
0558	261400 106.36-1-77	Y	BEASAW JOHN E JR	1452-1460 CLIFFORD AVE 14621	433	2,437.90		2,437.90
0559	261400 106.36-2-68	Y	AGOSTO ANGEL	370 SIXTH ST 14605	210	2,257.37		2,257.37
0560	261400 106.36-3-35	Y	ELDER CARE BUSINESS CORP	412 SIXTH ST 14605	210	1,102.97		1,102.97
0561	261400 106.37-1-6	Y	BURDA JOHN & ELIDA	5 CONKEY AVE 14605	210	164.18		164.18
0562	261400 106.37-2-30.002	Y	TEJEDA LUIS A	34-36 DURGIN ST 14605	210	1,473.09		1,473.09
0563	261400 106.37-2-5.001	Y	HUSLER HOUSING LLC	23 EVERGREEN ST 14605	210	1,027.58		1,027.58
0564	261400 106.37-2-51	Y	COLD MARK	56 SCRANTON ST 14605	311	139.59		139.59
0565	261400 106.37-3-11	Y	MONCLUS SHESARE	20 CONKEY AVE 14605	220	1,098.03		1,098.03
0566	261400 106.37-3-35	Y	JACKSON CLIFFORD	109 EVERGREEN ST 14605	220	3,202.59		3,202.59
0568	261400 106.38-1-19	Y	RAMOS DAVID JR	121 EVERGREEN ST 14605	210	643.27		643.27
0569	261400 106.38-1-25.003	Y	MOSLEY JAMES	129 EVERGREEN ST 14605	210	28.80		28.80
0570	261400 106.38-1-44	Y	MARQUEZ ANGELA E &	114 SCRANTON ST 14605	312	129.05		129.05
0571	261400 106.38-1-46	Y	MAPP JOSEPH C	110 SCRANTON ST 14605	220	1,184.31		1,184.31
0572	261400 106.38-2-23	Y	BELL EDDIE	18 KAPPEL PL 14605	311	170.04		170.04
0573	261400 106.38-2-53	Y	RIVERA SONIA M	24 SIEBERT PL 14605	210	1,061.40		1,061.40
0574	261400 106.38-2-56	Y	FELICIANO EUSEBIO	30 SIEBERT PL 14605	210	487.31		487.31
0575	261400 106.38-2-92	Y	STEWART PATRICIA	24 PRINCETON ST 14605	210	1,544.71		1,544.71
0576	261400 106.38-3-17	Y	SIMON SUE A	27 PRINCETON ST 14605	210	1,207.80		1,207.80
0577	261400 106.38-3-24	Y	WILLIAMS GABRA	13 PRINCETON ST 14605	210	769.74		769.74
0578	261400 106.38-3-35	Y	ROGERS MICHAEL	22 FIEN ST 14605	210	1,886.17		1,886.17
0579	261400 106.38-3-40	Y	DUNKLIN MCDANIEL PAULINE	32 FIEN ST 14605	210	1,055.93		1,055.93
0580	261400 106.38-3-50	Y	SMITH PAMELA	21 FIEN ST 14605	210	1,059.40		1,059.40
0581	261400 106.38-3-51	Y	BULLOCK DONNA M	19 FIEN ST 14605	210	911.30		911.30
0582	261400 106.39-1-31.001	Y	ELTREX INDUSTRIES INC	59 SULLIVAN ST 14605	210	1,540.73		1,540.73
0583	261400 106.39-1-68	Y	SANTIAGO LUZ	20 HOELTZER ST 14605	438	656.06		656.06
0583	261400 106.39-1-68	Y	SANTIAGO LUZ	20 HOELTZER ST 14605	220	1,642.45		1,642.45

SERIAL #	SWISCD ACCOUNT NUMBER	LIEN OWNER NMME	PROPERTY ADDRESS	PROP CLASS	TAXES OWING	LEGAL FEE	MINIMUM BID PROP.
0584	261400 106.39-2-15.001	BLAKE AUSTRALIA	31 HOELTZER ST 14605	311	76.35		76.35
0585	261400 106.39-2-34	FORD LEROY & MELZINA	487 JOSEPH AVE 14605	438	100.97		100.97
0586	261400 106.39-2-57	PARNELL B C & ELIZABETH	56 RAUBER ST 14605	210	1,008.93		1,008.93
0587	261400 106.39-2-7.001	GIBSON TAMIKA	15 HOELTZER ST 14605	210	765.02		765.02
0588	261400 106.39-3-30	DAVIDSON SAMANTHA	36 QUAMINA DR 14605	210	1,262.76		1,262.76
0589	261400 106.39-3-34	GREER JUANITA & BAXTRUM	28 QUAMINA DR 14605	210	1,722.10		1,722.10
0590	261400 106.39-4-19	THOMAS LILLIE	97 RAUBER ST 14605	210	1,091.92		1,091.92
0591	261400 106.40-1-6	YOUNG MARTIN	44 HIXSON ST 14605	210	1,017.05		1,017.05
0592	261400 106.40-1-67	BAXTRUM NICOLE	44 QUAMINA DR 14605	210	1,950.85		1,950.85
0593	261400 106.40-1-82	ALBERT MICHAEL & VALERIE	8 QUAMINA DR 14605	210	933.42		933.42
0594	261400 106.40-1-84	HOWARD PAULA C	27 WIDMAY ST 14605	210	925.88		925.88
0595	261400 106.40-2-16	FLOOD LINDS	37 HENRY ST 14605	210	643.32		643.32
0596	261400 106.40-2-17.002	CNJ PROPERTIES INC	35 HENRY ST 14605	210	1,197.56		1,197.56
0597	261400 106.40-2-31	REED LISA	5 HENRY ST 14605	311	56.05		56.05
0598	261400 106.40-2-32	REED LISA	3 HENRY ST 14605	311	56.05		56.05
0599	261400 106.40-2-34.001	REED LISA	528 UPPER FALLS BLVD 14605	438	54.18		54.18
0600	261400 106.40-2-8.001	DYCHTON CHRISTOPHER T	55 HENRY ST 14605	210	1,334.63		1,334.63
0601	261400 106.40-3-10	MCCOY ENTERPRISES INC	109 WEEGER ST 14605	210	975.77		975.77
0602	261400 106.40-3-10	JOHNSON DALE & YOLANDA	14 VOSE ST 14605	220	1,307.04		1,307.04
0603	261400 106.40-3-22.001	HANNAH STRODY J	87 WEEGER ST 14605	210	1,180.20		1,180.20
0604	261400 106.40-3-5	BROWN SHEMEKA	91 WEEGER ST 14605	210	849.71		849.71
0605	261400 106.40-3-6	WALTON ANGELO L	25 GILMORE ST 14605	210	918.82		918.82
0606	261400 106.40-4-25	MCCULLOUGH KECIA L	45 GILMORE ST 14605	220	604.66		604.66
0607	261400 106.41-1-1	BENTLEY OHELIE	131 WEEGER ST 14605	220	1,889.94		1,889.94
0608	261400 106.41-1-15	MOORE WILLIE & HILDA	491-495 HUDSON AVE 14605	482	1,561.60		1,561.60
0609	261400 106.41-2-47.001	BEASLEY SHANYA	498-500 HUDSON AVE 14605	311	269.59		269.59
0610	261400 106.41-2-50	BEASLEY SHANYA	518-522 HUDSON AVE 14605	311	216.90		216.90
0611	261400 106.41-2-51	BEASLEY SHANYA	3 MARK ST 14605	438	146.60		146.60
0612	261400 106.41-2-52	BEASLEY SHANYA	5 MARK ST 14605	438	146.60		146.60
0613	261400 106.41-2-7.001	MARTINEZ ARTURO	22 MARK ST 14605	210	724.61		724.61
0614	261400 106.41-3-14.002	ANSLEY CHARLES	68 LINCOLN ST 14605	311	90.82		90.82
0615	261400 106.41-3-14.003	ANSLEY CHARLES	62 LINCOLN ST 14605	210	775.44		775.44
0616	261400 106.41-3-33	MCGOWAN DOC JR & LAVERNE	48 LINCOLN ST 14605	210	798.09		798.09
0617	261400 106.41-3-39.001	BROWN EDWARD	47-53 LINCOLN ST 14605	220	927.11		927.11
0618	261400 106.41-3-47	ORANGE BLONDIE	11 LINCOLN ST 14605	220	1,365.52		1,365.52
0619	261400 106.41-3-76	BURDA JOHN	858 NORTH ST 14605	210	2,034.08		2,034.08
0620	261400 106.41-3-8	MEDINA ANA	95 LINCOLN ST 14605	210	1,370.03		1,370.03
0621	261400 106.41-4-13	MOORE VINCENT	25 REED PARK 14605	210	1,096.31		1,096.31
0622	261400 106.41-4-6	AGRON LUZCELINA	75 WADSWORTH ST 14605	220	881.73		881.73
0623	261400 106.41-6-60.001	AGRON LUZCELINA	27 WADSWORTH ST 14605	311	69.33		69.33
0624	261400 106.41-4-61	SMILEY STAREATHER	20 WADSWORTH ST 14605	210	1,250.20		1,250.20
0625	261400 106.41-4-74.002	FERKINS CURTIS	14 WADSWORTH ST 14605	210	1,046.05		1,046.05
0626	261400 106.41-4-77	HOYTE BEVERLY	45.5 HOLLISTER ST 14605	311	63.59		63.59
0627	261400 106.42-1-49.002	HOLY CITY CH OF GOD IN	80 LINCOLN ST 14605	210	595.53		595.53
0628	261400 106.42-1-56	JOHNSON MARY	96 LINCOLN ST 14605	311	137.66		137.66
0629	261400 106.42-1-59	JOHNSON MARY C	100 LINCOLN ST 14605	210	460.75		460.75
0630	261400 106.42-1-60	MILLER FRANCIS K	15 MILLER ST 14605	210	1,508.30		1,508.30
0631	261400 106.42-2-18.001	HOOKS BETTYE L	29 CONGAIL ST 14605	210	1,397.77		1,397.77
0632	261400 106.42-2-4	AMARAH DEVELOPMENT CORP	332-334 PORTLAND AVE 14605	311	259.04		259.04
0633	261400 106.42-2-42.001	SANTIAGO & SON PROPERTY	33 IRONDEQUOIT ST 14605	210	1,237.62		1,237.62
0634	261400 106.42-2-50	ROBINSON HARRY & EVELYN	2 ELIZABETH PL 14605	210	755.53		755.53
0635	261400 106.42-2-56	LITWAK DAN	B ELIZABETH PL 14605	210	1,198.80		1,198.80
0636	261400 106.42-2-59			210			

SUGGESTED LIST

SERIAL #	SWISCD ACCOUNT NUMBER	LIEN	OWNER NAME	PROPERTY ADDRESS	PROP CLASS	TAXES OWING	LEGAL FEE	MINIMUM BID PROP.
0637	261400 106.42-2-67	Y	PORT-IRON LLC	18 IRONDEQUOIT ST 14605	438	146.60		146.60
0638	261400 106.42-3-17	Y	PAIGE JOHNNIE A SR	72-74 COMCIL ST 14605	220	1,520.60		1,520.60
0639	261400 106.42-3-18	Y	PAIGE JOHNNIE A SR	29 MILLER ST 14605	220	750.99		750.99
0640	261400 106.42-3-20	Y	HOLLINS CAROL A/LARKIN	37 MILLER ST 14605	310	1,190.67		1,190.67
0641	261400 106.42-3-25.002	Y	LESNAK STEPHEN M	28R MILLER ST 14605	311	34.20		34.20
0642	261400 106.42-3-26.001	Y	LESNAK STEPHEN M	24 MILLER ST 14605	449	903.19		903.19
0643	261400 106.43-1-11	Y	PEREZ AURELIO A III	155 ROHR ST 14605	220	1,416.49		1,416.49
0644	261400 106.43-1-12	Y	MELANDEZ MIGUEL A	151 ROHR ST 14605	220	982.68		982.68
0645	261400 106.43-1-2	Y	BROWN MARVIN	50 MILLER ST 14605	220	483.71		483.71
0646	261400 106.43-1-5	Y	BROWN MARVIN	60 MILLER ST 14605	210	1,010.25		1,010.25
0647	261400 106.43-2-24	Y	SHARKHOUSE LLC	204 RAY ST 14605	220	903.73		903.73
0648	261400 106.43-2-31	Y	TUCKER WILLIE MAE	20 ROHR ST 14605	433	1,291.17		1,291.17
0649	261400 106.43-2-35	Y	CARRIERE ALAN	251 FIRST ST 14605	220	1,358.67		1,358.67
0650	261400 106.43-3-14	Y	BORGOS MARCIAL	204 RAY ST 14605	210	1,261.23		1,261.23
0651	261400 106.43-3-38	Y	TUCKER WILLIE MAE	13 HEMPEL ST 14605	210	706.81		706.81
0652	261400 106.43-3-42	Y	CARRIERE ALAN	236 FIRST ST 14605	220	1,126.88		1,126.88
0653	261400 106.43-3-56	Y	SPENCER FELISHA A	258 FIRST ST 14605	220	1,892.87		1,892.87
0654	261400 106.43-3-58.001	Y	HARDWAY BARBARA J & RENE	326 FIRST ST 14605	220	1,029.43		1,029.43
0655	261400 106.43-3-6	Y	WHITE DOMINIQUE L &	346 FIRST ST 14605	210	1,400.01		1,400.01
0656	261400 106.43-3-62	Y	ROBINSON CHRISTOPHER	60 HEMPEL ST 14605	210	1,012.80		1,012.80
0657	261400 106.43-4-6.005	Y	HANNAH ROSA	366 FIRST ST 14605	311	58.79		58.79
0658	261400 106.44-3-12	Y	MARQUEZ MARIA ADELA	75 HEMPEL ST 14605	210	1,473.60		1,473.60
0659	261400 106.44-4-11	Y	LORJA SAM	999 N GOODMAN ST 14609	210	1,461.04		1,461.04
0660	261400 106.44-4-20	Y	SERBETCI MEHMET	305 SIXTH ST 14605	220	1,421.84		1,421.84
0661	261400 106.44-4-73	Y	MCCOY JOHN L SR	259 SIXTH ST 14605	210	1,160.83		1,160.83
0662	261400 106.46-2-22	Y	PEICI IOAN	66 HARVEST ST 14605	210	1,040.47		1,040.47
0663	261400 106.46-2-45.002	Y	DOWELL MICHAEL	59 OAKMAN ST 14605	220	835.49		835.49
0664	261400 106.46-2-50	Y	FRIENDS OF ST BRIDGETS IN	65 ALMIRA ST 14605	210	1,308.78		1,308.78
0665	261400 106.46-2-78	Y	DOBBS JOHN/WYNTER TWANDA	53 ALMIRA ST 14605	210	932.86		932.86
0666	261400 106.46-2-79	Y	DOBBS JOHN/WYNTER TWANDA	46 GALUSHA ST 14605	311	61.72		61.72
0667	261400 106.46-3-11	Y	WYNTER TWANDI	50-52 GALUSHA ST 14605	210	736.85		736.85
0668	261400 106.46-3-18	Y	PRINCE TERRELL	45 GALUSHA ST 14605	220	2,209.06		2,209.06
0669	261400 106.48-1-4	Y	MEDFORD DARREL	31 GALUSHA ST 14605	210	1,105.81		1,105.81
0670	261400 106.49-1-14	Y	MIRANDA JAIME	604 UPPER FALLS BLVD 14605	210	853.14		853.14
0671	261400 106.49-1-25	Y	APOLLONIO ADRIANO D	151 HERRINAC ST 14605	220	1,268.32		1,268.32
0672	261400 106.49-1-44	Y	BARKSDALE JEROME & GESNER	645 NORTH ST 14605	210	533.09		533.09
0673	261400 106.49-1-61	Y	REGISTER KEN	28 HELENA ST 14605	311	550.64		550.64
0674	261400 106.49-2-72	Y	CRAWFORD PURCELL C	19 CLEVELAND ST 14605	220	726.29		726.29
0675	261400 106.49-2-77	Y	W & M CORPORATION	608 NORTH ST 14605	449	204.89		204.89
0676	261400 106.49-3-15	Y	L & M CORPORATION	632-634 NORTH ST 14605	210	1,180.49		1,180.49
0677	261400 106.49-3-29	Y	SIMMONS ELNORA	35 HELENA ST 14605	311	122.02		122.02
0678	261400 106.49-3-39.003	Y	MOORE SHARON	51 WILSON ST 14605	210	2,041.63		2,041.63
0679	261400 106.50-1-62	Y	SANTIAGO CANDIDO	56 WILSON ST 14605	433	2,525.92		2,525.92
0680	261400 106.50-2-18.003	Y	MALDONADO ROBERTO S	230 PORTLAND AVE 14605	210	125.55		125.55
0681	261400 106.50-2-31	Y	ADAMS FREDERICK	227 HEBARD ST 14605	230	5,179.66		5,179.66
0682	261400 106.50-3-22	Y	WORD OF LIFE MINISTRIES	3 DAKE ST 14605	485	796.55		796.55
0683	261400 106.51-2-41	Y	HARBOR TOWN PROPERTIES LL	155 CENTRAL PARK 14605	210	1,052.09		1,052.09
0684	261400 106.51-2-58.001	Y	CHRIST JERUSALEM CHURCH	178 THIRD ST 14605	620	296.56		296.56
0685	261400 106.51-2-6.001	Y	GREATER CALVARY HOUSE OF	340-342 CENTRAL PARK 14605	210	1,584.30		1,584.30
0686	261400 106.51-3-11	Y	DISTEFANO MICHAEL	313-315 BAY ST 14605	210	1,575.31		1,575.31
0687	261400 106.51-3-14	Y	WASHINGTON ARTHUR	336 FOURTH ST 14605	220	1,989.24		1,989.24
0688	261400 106.51-3-7	Y	CARTER LADEAN	320 FOURTH ST 14605	220	1,233.47		1,233.47
0689	261400 106.51-3-9	Y	MONSON ANGELA	356 FOURTH ST 14605	210	936.86		936.86

SUGGESTED LIST

PROPERTY ADDRESS

LEGAL FEE

MINIMUM BID PROP.

TAXES OWING

PROF CLASS

LIEN

OWNER NAME

ACCOUNT NUMBER

SWISCD

OTHER

PROPERTY

ADDRESS

CLASS

PROF

CLASS

TAXES

OWING

LEGAL

FEE

MINIMUM

BID

PROP.

0690 261400 106.52-1-39

0691 261400 106.52-2-34

0692 261400 106.52-2-4

0693 261400 106.52-2-76

0694 261400 106.52-2-85

0695 261400 106.52-3-5

0696 261400 106.55-1-27.003

0697 261400 106.56-1-11

0698 261400 106.56-1-29

0699 261400 106.57-1-30

0700 261400 106.57-1-31

0701 261400 106.57-1-43

0702 261400 106.57-2-3

0703 261400 106.57-2-38

0704 261400 106.57-3-75.001

0705 261400 106.58-1-70.001

0706 261400 106.58-2-51.001

0707 261400 106.59-2-16

0708 261400 106.59-2-2.003

0709 261400 106.59-2-2.004

0710 261400 106.59-2-39

0711 261400 106.59-2-44

0712 261400 106.59-2-54

0713 261400 106.59-2-61

0714 261400 106.59-2-63

0715 261400 106.59-2-78

0716 261400 106.59-2-82

0717 261400 106.59-2-85.001

0718 261400 106.59-3-28

0719 261400 106.59-3-54

0720 261400 106.60-1-13

0721 261400 106.60-1-31

0722 261400 106.60-1-42

0723 261400 106.60-2-36

0724 261400 106.60-2-48

0725 261400 106.60-2-58

0726 261400 106.60-2-83

0727 261400 106.60-2-86

0728 261400 106.60-3-21

0729 261400 106.60-3-23.001

0730 261400 106.60-3-40

0731 261400 106.60-3-41

0732 261400 106.60-3-6

0733 261400 106.61-1-16

0734 261400 106.61-1-17

0735 261400 106.61-1-27

0736 261400 106.61-1-28

0737 261400 106.64-3-32

0738 261400 106.64-3-41

0739 261400 106.65-1-1

0740 261400 106.65-1-10

0741 261400 106.65-1-13

0742 261400 106.65-1-43.001

SERIAL #	SWISCD	ACCOUNT NUMBER	LIEN	OWNER NAME	PROPERTY ADDRESS	PROF CLASS	TAXES OWING	LEGAL FEE	MINIMUM BID PROP.
0690	261400	106.52-1-39	Y	COLD MARK	182 FIFTH ST 14605	210	2,073.29		2,073.29
0691	261400	106.52-2-34	Y	SALEH SALEH M/SALEM HABIB	801 R GOODMAN ST 14609	486	7,450.68		7,450.68
0692	261400	106.52-2-4	Y	FAGUNDO JOSE & GRACIANO	445 BAY ST 14609	210	2,155.02		2,155.02
0693	261400	106.52-2-76	Y	CLARK JASON L	154 SIXTH ST 14605	210	1,467.49		1,467.49
0694	261400	106.52-2-85	Y	ELDER CARE BUSINESS CORP	198 SIXTH ST 14605	210	1,070.12		1,070.12
0695	261400	106.52-3-5	Y	LAJUETT GLORIA J	531 BAY ST 14609	210	1,666.09		1,666.09
0696	261400	106.55-1-27.003	Y	BETHESDA CHURCH OF GOD IN	177 ST BRIDGETS DR 14605	620	726.29		726.29
0697	261400	106.56-1-11	Y	ROSS SARA J/LAWRENCE GEOR	119 WOODBURY ST 14605	220	1,079.00		1,079.00
0698	261400	106.56-1-29	Y	COMMUNITY MUTUAL INC	27 SKUISE ST 14605	220	1,203.91		1,203.91
0699	261400	106.57-1-30	Y	ENGLISH ERNEST E JR	29 PORTLAND AVE 14605	438	40.98		40.98
0700	261400	106.57-1-31	Y	ENGLISH ERNEST E JR	27 PORTLAND AVE 14605	710	726.29		726.29
0701	261400	106.57-1-43	Y	MARSHALL KAREN	18 NASH ST 14605	220	1,102.21		1,102.21
0702	261400	106.57-2-3	Y	ELLISON COLEMAN	453-455 NORTH ST 14605	330	153.65		153.65
0703	261400	106.57-2-38	Y	COCO'S REVENGE LLC	88 PORTLAND AVE 14605	484	1,253.28		1,253.28
0704	261400	106.57-3-75.001	Y	THOMPSON P KAY	438-442 NORTH ST 14605	482	4,524.69		4,524.69
0705	261400	106.58-1-70.001	Y	LEVENS SHIRLEY & WOODARD	512 SCIO ST 14605	433	1,504.67		1,504.67
0706	261400	106.58-2-51.001	Y	SMALLS DORA	13 WAIT ST 14605	311	55.29		55.29
0707	261400	106.59-2-16	Y	PINTELE JORGE R	244 FOURTH ST 14605	210	2,302.35		2,302.35
0708	261400	106.59-2-2.003	Y	STONECREST INVESTMENTS	319 CENTRAL PARK 14605	210	457.34		457.34
0709	261400	106.59-2-2.004	Y	US BANK NATIONAL	317 CENTRAL PARK 14605	311	65.47		65.47
0710	261400	106.59-2-39	Y	TISDALE JEROME	195 FOURTH ST 14605	210	5,986.11		5,986.11
0711	261400	106.59-2-44	Y	HAYGOOD GENEVA N/TIMOTHY	192 PENNSYLVANIA AVE 14609	210	1,373.93		1,373.93
0712	261400	106.59-2-54	Y	HARBOR TOWN PROPERTIES LL	56 THIRD ST 14605	210	1,452.22		1,452.22
0713	261400	106.59-2-61	Y	VARGAS HIPOLITO	55 THIRD ST 14605	210	1,398.01		1,398.01
0714	261400	106.59-2-63	Y	WATTS DWYANE DAVID SR	43 THIRD ST 14605	210	1,635.23		1,635.23
0715	261400	106.59-2-78	Y	MCGHIE	28 SECOND ST 14605	210	1,693.44		1,693.44
0716	261400	106.59-2-82	Y	MCCOY ENTERPRISES INC	48 SECOND ST 14605	210	2,395.06		2,395.06
0717	261400	106.59-2-85.001	Y	ROLDAN CARLOS J	64 SECOND ST 14605	311	90.42		90.42
0718	261400	106.59-3-28	Y	HAYGOOD GENEVA & WILLIE S	191 PENNSYLVANIA AVE 14609	210	1,366.03		1,366.03
0719	261400	106.59-3-54	Y	KENDRICKS ROBERT	162 PECK ST 14609	210	1,007.34		1,007.34
0720	261400	106.60-1-13	Y	BATTLES GLORIA	17 FIFTH ST 14605	210	1,306.94		1,306.94
0721	261400	106.60-1-31	Y	DE RIDER DANIEL	305 PENNSYLVANIA AVE 14609	210	1,398.31		1,398.31
0722	261400	106.60-1-42	Y	COLEMAN MARY C & DANIEL	32 FAIR PL 14609	210	957.17		957.17
0723	261400	106.60-2-36	Y	BURDA JOHN	1 SHORT ST 14609	210	1,259.53		1,259.53
0724	261400	106.60-2-48	Y	SANCHEZ FLORENCIO JR	27 SEVENTH ST 14609	210	1,772.46		1,772.46
0725	261400	106.60-2-58	Y	AHM HOLDINGS INC	50 SIXTH ST 14605	210	1,593.17		1,593.17
0726	261400	106.60-2-83	Y	ADAMS ZACHARY	34 FIFTH ST 14605	220	486.38		486.38
0727	261400	106.60-2-86	Y	HUGOS ENTERPRISE LLC	48 FIFTH ST 14605	220	2,809.17		2,809.17
0728	261400	106.60-3-21	Y	WELCH JOSEPH C/JANEEN A/	5 LAMONT PL 14609	311	122.02		122.02
0729	261400	106.60-3-23.001	Y	CHURCH OF GOD	690-698 N GOODMAN ST 14609	433	146.60		146.60
0730	261400	106.60-3-40	Y	HIGHWAY HEIGHTS CHURCH OF	26-28 FERNDALE CRES 14609	620	863.70		863.70
0731	261400	106.60-3-41	Y	FRAZIER JEROME	22 DIRINGER PL 14609	311	34.18		34.18
0732	261400	106.60-3-6	Y	OSBORNE KENTON/GILLIAN	20 CLIFF ST 14608	210	1,108.08		1,108.08
0733	261400	106.61-1-16	Y	OSBORNE KENTON/GILLIAN	24 CLIFF ST 14608	438	550.64		550.64
0734	261400	106.61-1-17	Y	52-96 FALLS STREET INC	52 FALLS ST 14608	484	2,012.81		2,012.81
0735	261400	106.61-1-27	Y	GOD'S HOUSE OF POWER &	96 FALLS ST 14608	340	898.46		898.46
0736	261400	106.61-1-28	Y	HOLY CITY CH OF GOD IN	339 NORTH ST 14608	449	5,293.41		5,293.41
0737	261400	106.64-3-32	Y	KETTLES ENOCH	294-298 NORTH ST 14605	482	399.50		399.50
0738	261400	106.64-3-41	Y	MOTA ISRAEL	10-12 ONTARIO ST 14605	438	47.02		47.02
0739	261400	106.65-1-1	Y	CARSON CLAUDINE	61 DAVIS ST 14605	330	199.31		199.31
0740	261400	106.65-1-10	Y	JACKSON CORINNE EST OF	17 LEWIS ST 14605	210	1,332.42		1,332.42
0741	261400	106.65-1-13	Y		25 LEWIS ST 14605	210	758.62		758.62
0742	261400	106.65-1-43.001	Y			220	1,585.59		1,585.59

SUGGESTED LIST

SERIAL #	SWISCD ACCOUNT NUMBER	LIEN	OWNER NAME	PROPERTY ADDRESS	PROP CLASS	TAXES OWING	LEGAL FEE	MINIMUM BID PROP.
0743	261400 106.65-3-12	Y	HERNANDEZ NICHOLAS	7-9 FINNEY ST 14605	311	56.79		58.79
0744	261400 106.65-3-41	Y	HANNAH JANNIE	66-68 WELD ST 14605	220	1,045.07		1,045.07
0745	261400 106.65-3-57	Y	MONTGOMERY DOROTHY L	30 WELD ST 14605	311	76.35		76.35
0746	261400 106.65-3-76.001	Y	JESUS CHRIST THE CHIEF	344-346 NORTH ST 14605	482	229.06		229.06
0747	261400 106.66-1-16.002	Y	VALENTIN JONATHAN	249 N UNION ST 14605	210	1,213.19		1,213.19
0748	261400 106.66-1-18	Y	VALENTIN JOSE A	245 N UNION ST 14605	210	1,516.39		1,516.39
0749	261400 106.66-1-20	Y	SMALLS DORA	241 N UNION ST 14605	210	1,107.75		1,107.75
0750	261400 106.66-2-20	Y	TOBIE JIMMIE	191 LEWIS ST 14605	210	1,198.68		1,198.68
0751	261400 106.66-2-59	Y	MOUNTS ALEXANDER J SR	109 ONTARIO ST 14605	210	539.97		539.97
0752	261400 106.66-2-61	Y	QUINONES DINAS & ELIA	113 ONTARIO ST 14605	210	2,815.41		2,815.41
0753	261400 106.66-2-7	Y	DOWNS HARRISON	127 LEWIS ST 14605	210	1,989.05		1,989.05
0754	261400 106.67-1-26	Y	WELLS GREGORY R	143 PECK ST 14609	210	1,747.12		1,747.12
0755	261400 106.67-1-33	Y	BURDA ELIDA	117 FOURTH ST 14609	210	1,561.32		1,561.32
0756	261400 106.67-1-54.001	Y	ECKHAIR ANTONIO F/CAROLYN	114 HAYWARD AVE 14609	280	3,417.19		3,417.19
0757	261400 106.67-1-59	Y	ROMANO SAMUEL	125 HAYWARD AVE 14609	210	1,234.34		1,234.34
0758	261400 106.67-1-60	Y	ROWANO ROSE	129 HAYWARD AVE 14609	220	1,154.58		1,154.58
0759	261400 106.67-2-25	Y	HILLS BETTY M	208 HAYWARD AVE 14609	210	1,195.83		1,195.83
0760	261400 106.68-1-11	Y	HAUGHTON CRUSHUNDA	621 N GOODMAN ST 14609	220	937.08		937.08
0761	261400 106.68-1-33.003	Y	KRAUSE-MINIGAN GABRIELE	581 N GOODMAN ST 14609	311	129.05		129.05
0762	261400 106.68-1-53	Y	HADES PROPERTIES LLC	529-533 N GOODMAN ST 14609	330	336.34		336.34
0763	261400 106.68-1-56	Y	ADONAI INDUSTRIES INC	515 N GOODMAN ST 14609	438	52.49		52.49
0764	261400 106.68-1-6	Y	BAUME GEOFFREY & JAYNE	37 FAIR PL 14609	210	2,178.03		2,178.03
0765	261400 106.68-1-7	Y	WILSON ARTHUR LEE	31 FAIR PL 14609	210	901.95		901.95
0766	261400 106.68-1-9	Y	ADAMS ROBERT	21 FAIR PL 14609	311	111.48		111.48
0767	261400 106.68-2-29	Y	DADE-WESTBROOK TMMY L	47 GRAND AVE 14609	311	288.94		288.94
0768	261400 106.68-2-55	Y	HURT MICHAEL D	244 GARSON AVE 14609	210	966.95		966.95
0769	261400 106.68-2-91	Y	AMERICA REAL ESTATE	598 N GOODMAN ST 14609	220	364.43		364.43
0770	261400 106.68-3-34	Y	WALL TONY	410 HAYWARD AVE 14609	210	1,563.83		1,563.83
0771	261400 106.68-3-40	Y	WARNER MARIAN J	16 LAMPSON ST 14609	210	975.66		975.66
0772	261400 106.68-3-48	Y	BENJAMIN-ALLEN PAMELA	340 HAYWARD AVE 14609	311	20.26		20.26
0773	261400 106.69-1-3	Y	ABRIL KENNY J	564 N PLYMOUTH AVE 14608	230	2,156.30		2,156.30
0774	261400 106.73-2-6	Y	FACEY YOLONDA/COLE RENITA	103 WOODWARD ST 14605	311	65.47		65.47
0775	261400 106.73-3-35	Y	ADELL PAUL J	76 RARO ST 14605	449	497.95		497.95
0776	261400 106.75-1-17	Y	951 EAST MAIN STREET LLC	951 E MAIN ST 14605	710	10,563.15		10,563.15
0777	261400 106.75-1-39	Y	951 EAST MAIN ST LLC	935 E MAIN ST 14605	438	972.23		972.23
0778	261400 106.76-1-42	Y	1214 EAST MAIN STREET LLC	1232 E MAIN ST 14609	330	181.77		181.77
0779	261400 106.76-1-43	Y	1214-1216 EAST MAIN ST LL	1214-1216 E MAIN ST 14609	411	2,644.71		2,644.71
0780	261400 106.79-1-31	Y	PJ MAN HOLDINGS INC	151 PLEASANT ST 14604	438	2,307.21		2,307.21
0781	261400 106.84-1-7	Y	SAMILLE INC	190 ANDERSON AVE 14607	710	926.55		926.55
0782	261400 107.31-1-84	Y	PATRICK ALEXANDREA	214 SALISBURY ST 14609	210	2,968.20		2,968.20
0783	261400 107.32-2-14	Y	PERNA TRISHA ANN	22 HARWICK RD 14609	311	51.76		51.76
0784	261400 107.37-1-48	Y	HICKORY CAPITAL PARTNERS	1050 N GOODMAN ST 14609	220	2,598.89		2,598.89
0785	261400 107.37-2-25	Y	TIJOU A JOHN & REES JOHN	676 BAY ST 14609	433	1,780.25		1,780.25
0786	261400 107.37-2-29	Y	SADDAMATHAN KUHARASAMY	60 BAYCLIFF DR 14609	311	76.35		76.35
0787	261400 107.37-2-37	Y	UNITED CRYSTAL L	606 BAY ST 14609	311	227.40		227.40
0788	261400 107.37-2-75	Y	SALAMONE NEYRA BAPT CH	762 BAY ST 14609	632	2,799.20		2,799.20
0789	261400 107.37-3-9	Y	FAGUNDO-NEYRA JOSE & SHELIA	89 COPELAND ST 14609	311	373.05		373.05
0790	261400 107.45-1-31	Y	COLEMAN THOMAS R & RUTH A	35 COPELAND ST 14609	220	1,034.34		1,034.34
0791	261400 107.45-1-41	Y	CARABALLO EDWIN	83 HEIDELBERG ST 14609	210	1,268.08		1,268.08
0792	261400 107.45-1-73	Y	TRAN THANH MY	77 HEIDELBERG ST 14609	220	1,196.53		1,196.53
0793	261400 107.45-1-74	Y	FENTON TAN	47 ELLISON ST 14609	210	1,011.07		1,011.07
0794	261400 107.45-2-16	Y	PONDER ELIJAH & LORETTA	96 COPELAND ST 14609	210	1,128.77		1,128.77
0795	261400 107.45-2-43	Y			210	2,559.62		2,559.62

* * * S U G G E S T E D L I S T * * *

SERIAL #	SWISCD ACCOUNT NUMBER	LIEN OWNER NAME	PROPERTY ADDRESS	PROP CLASS	TAXES OWING	LEGAL FEE	MINIMUM BID PROP.
0796	261400 107.45-3-21	Y 451 WEBSTER AVENUE LLC	451 WEBSTER AVE 14609	210	768.47		768.47
0797	261400 107.45-3-23	Y WHITFIELD ARON D	443 WEBSTER AVE 14609	210	1,187.50		1,187.50
0798	261400 107.45-3-27	Y ALBEE JOHN J JR	40 STUNZ ST 14609	210	1,039.23		1,039.23
0799	261400 107.45-3-33	Y RODGERS JAMES L JR	66 STUNZ ST 14609	210	1,393.85		1,393.85
0800	261400 107.45-3-34	Y RODGERS JAMES L JR	70 STUNZ ST 14609	312	220.39		220.39
0801	261400 107.45-3-42	Y HICKORY CAPITAL PARTNERS	53 STUNZ ST 14609	210	1,420.15		1,420.15
0802	261400 107.45-3-48	Y WHITFIELD ARON D	25 STUNZ ST 14609	210	2,012.48		2,012.48
0803	261400 107.45-3-56	Y TURNER LEONARD J	403 WEBSTER AVE 14609	210	1,643.07		1,643.07
0804	261400 107.45-3-7	Y SPIKHS SHERMAN & WILLIE M	58 HEIDELBERG ST 14609	210	2,270.88		2,270.88
0805	261400 107.46-1-68	Y SEHM ADAM	32 WENDELL ST 14609	210	1,518.93		1,518.93
0806	261400 107.46-1-71	Y FIRST KINGDOM PROPERTIES	48 WENDELL ST 14609	210	1,385.73		1,385.73
0807	261400 107.48-1-43	Y MILLER SANDRA/HEDDO	43 CONKLIN AVE 14609	210	2,377.46		2,377.46
0808	261400 107.48-1-8	Y COMMUNITY MUTUAL INC	1392-1396 CULVER RD 14609	482	8,641.56		8,641.56
0809	261400 107.53-1-48	Y 4110 KIRKWOOD HOLDINGS LLC	8 LAMONT PL 14609	210	773.20		773.20
0810	261400 107.53-1-48	Y ALTIDOR DELANO	33 ROSEWOOD TER 14609	210	14,708.84		14,708.84
0811	261400 107.53-2-6	Y SWAILS SHANTEL	27 MELVILLE ST 14609	311	111.48		111.48
0812	261400 107.53-3-10	Y MOORE ROBERT M & ZENNIE A	90 PARSELLS AVE 14609	210	1,382.37		1,382.37
0813	261400 107.53-3-58	Y SWAILS SHANTEL	25 MELVILLE ST 14609	311	86.89		86.89
0814	261400 107.53-3-9.002	Y ASANDROV LOUIS V	227 ROSEWOOD TER 14609	210	2,454.79		2,454.79
0815	261400 107.54-1-26	Y EXTALE LAURIE LOU	146 HAZELWOOD TER 14609	210	1,001.42		1,001.42
0816	261400 107.54-1-74	Y CURIEL SOCORRO	135-135.5 HAZELWOOD TER 14609	311	65.84		65.84
0817	261400 107.54-2-3	Y ROBINSON CHRISTOPHER	141 HAZELWOOD TER 14609	220	1,393.80		1,393.80
0818	261400 107.54-2-4	Y HAREWOOD ALEXANDER P	354 MELVILLE ST 14609	210	1,815.39		1,815.39
0819	261400 107.54-2-44	Y SECOND LIFE BIKES INC	1199 CULVER RD 14609	210	1,571.03		1,571.03
0820	261400 107.55-2-30	Y WRIGHT CHRISTINE	219 GRAND AVE 14609	210	1,788.06		1,788.06
0821	261400 107.61-2-20	Y HERFMANN JESSICA & JOSEPH	235 GRAND AVE 14609	220	1,965.41		1,965.41
0822	261400 107.61-2-23	Y HOFFMANN JEFFREY	580-582 HAYWARD AVE 14609	210	1,472.88		1,472.88
0823	261400 107.61-3-36	Y PARSELLS AVE COMM CHURCH	349 PARSELLS AVE 14609	210	1,557.12		1,557.12
0824	261400 107.62-2-65	Y PENN TONYA C	554 GARSON AVE 14609	210	1,283.93		1,283.93
0825	261400 107.63-1-47	Y DIZON EDGAR	874 GARSON AVE 14609	210	2,377.46		2,377.46
0826	261400 107.65-1-53	Y HULTQUIST DAVID	141 HILDORF ST 14609	312	248.53		248.53
0827	261400 107.69-1-37	Y TEMCO CORPORATION	60 CHAMBERLAIN ST 14609	311	122.02		122.02
0828	261400 107.69-1-4.002	Y WESTERN FRONTIER LLC	477 HAYWARD AVE 14609	311	93.93		93.93
0829	261400 107.69-1-63	Y MOWERS STEVEN A & JEFFREY	11 BEECHWOOD ST 14609	311	125.55		125.55
0830	261400 107.69-2-16	Y BAYLEY RACHEL S	1381 E MAIN ST 14609	210	1,390.88		1,390.88
0831	261400 107.69-2-24	Y TILC INDUSTRIES INC	1419 E MAIN ST 14609	438	44.69		44.69
0832	261400 107.69-2-25	Y TILC INDUSTRIES INC	1429 E MAIN ST 14609	438	108.55		108.55
0833	261400 107.69-2-26	Y TILC INDUSTRIES INC	15-17 BARNUM ST 14609	438	45.05		45.05
0834	261400 107.69-2-27	Y IVERY DWAYNE	1421 E MAIN ST 14609	438	28.13		28.13
0835	261400 107.70-1-72	Y ROBINSON PERCY	1509-1511 E MAIN ST 14609	482	1,888.39		1,888.39
0836	261400 107.70-2-18	Y SOS GENERAL CONTRACTORS	49 ARCH ST 14609	210	964.07		964.07
0837	261400 107.70-2-25	Y BEASLEY SHANYA	1572 E MAIN ST 14609	438	515.51		515.51
0838	261400 107.70-3-14	Y RUBINGU BIREGO JEAN	73 KINGSTON ST 14609	210	1,705.66		1,705.66
0839	261400 107.70-3-16	Y GLIDDEN EXTERIORS INC	63-65 KINGSTON ST 14609	210	1,456.17		1,456.17
0840	261400 107.70-3-19	Y CLYDE GARY W	47 KINGSTON ST 14609	210	1,317.64		1,317.64
0841	261400 107.71-1-11	Y FAGUNDO GRACIANO	167 BRECK ST 14609	210	498.27		498.27
0842	261400 107.78-1-14	Y BURDA JOHN	256 BRECK ST 14609	210	818.08		818.08
0843	261400 107.78-1-48	Y BROWNE GRANT R	75 GREENLEAF ST 14609	210	2,863.58		2,863.58
0844	261400 107.78-1-72	Y SACH PROPERTIES LLC	54 LEIGHTON AVE 14609	210	1,979.72		1,979.72
0845	261400 107.78-1-81	Y GATTI TERRI L	223 BRECK ST 14609	210	1,513.16		1,513.16
0846	261400 107.78-2-24.001	Y RODGERS LORRAINE	110-114 BORMAN ST 14609	220	1,643.95		1,643.95
0847	261400 107.78-2-44.002	Y RODGERS LORRAINE	61 MAYBERRY ST 14609	311	65.84		65.84
0848	261400 107.78-2-45	Y RODGERS LORRAINE	57 MAYBERRY ST 14609	210	1,550.73		1,550.73

SUGGESTED LIST

SERIAL #	SWISCD	ACCOUNT NUMBER	LIEN	OWNER NAME	PROPERTY ADDRESS	PROP CLASS	TAXES OWING	LEGAL FEE	MINIMUM BID PROP.
0849	261400	107.79-1-29	Y	LESS ADRIENNE J	37-39 INDIANA ST 14609	220	104.71		104.71
0850	261400	107.81-1-22	Y	LANGLEY TERRY	89 AKRON ST 14609	210	1,841.15		1,841.15
0851	261400	107.81-2-62.001	Y	SIMMONS JAMES & MARY Y	116 AKRON ST 14609	210	1,906.68		1,906.68
0852	261400	120.23-2-39	Y	NEVILLES MARGO	262 GLIDE ST 14611	312	297.69		297.69
0853	261400	120.24-2-29	Y	HARRIS GRACIE M	288 HAGUE ST 14611	210	449.01		449.01
0854	261400	120.24-2-30	Y	RODRIGUEZ MANUEL & MARIA	282 HAGUE ST 14611	210	1,171.19		1,171.19
0855	261400	120.25-1-25.004	Y	MARCELLO JOHN A	376 AVES ST 14611	311	93.93		93.93
0856	261400	120.25-2-10	Y	JOHNSON JACONNA	309 AVES ST 14611	210	1,131.01		1,131.01
0857	261400	120.25-2-15	Y	SANDRO PROPERTIES LLC	309 AVES ST 14611	210	1,054.21		1,054.21
0858	261400	120.25-2-26	Y	TYSON VINCENT & CATHERINE	44 HOME PL 14611	210	1,068.28		1,068.28
0859	261400	120.25-2-9	Y	SANTIAGO JOSE RICARDO	313 AVES ST 14611	210	1,414.74		1,414.74
0860	261400	120.25-3-17	Y	HANNA AKHAL KARAM AZIZ	50 CEDAR ST 14611	210	1,296.97		1,296.97
0861	261400	120.25-3-30	Y	SIMON VERNELL K	32 CENTENNIAL ST 14611	220	7,602.59		7,602.59
0862	261400	120.25-3-42	Y	ROBINSON AND SONS LLC	266 COLVIN ST 14611	210	988.15		988.15
0863	261400	120.26-1-12	Y	FARRON DOREEN	20 RIES ST 14611	210	905.67		905.67
0864	261400	120.26-1-15	Y	ASANDROV LOUIS V	428 CAMPBELL ST 14611	210	1,506.80		1,506.80
0865	261400	120.26-1-28	Y	ORENGO JOSE	360 CAMPBELL ST 14611	210	846.54		846.54
0866	261400	120.26-1-46	Y	ALDROW CAROL	284-286 CAMPBELL ST 14611	230	2,214.13		2,214.13
0867	261400	120.26-1-7	Y	LAZARUS RONALD &	446 CAMPBELL ST 14611	311	76.35		76.35
0868	261400	120.26-2-1	Y	BILDEAU LUCAS E	433 WILDER ST 14611	220	1,510.97		1,510.97
0869	261400	120.26-2-19	Y	EDUCHI KARIM A	329 WILDER ST 14611	210	1,162.95		1,162.95
0870	261400	120.26-2-25	Y	SOLDO GARY L	299 WILDER ST 14611	210	1,151.38		1,151.38
0871	261400	120.26-2-38	Y	HAGEN SANDRA	229 WILDER ST 14611	210	1,359.90		1,359.90
0872	261400	120.26-2-47.001/HOME	Y	SCHERBERGER SCOTT	390 MAPLE ST 14611	210	1,020.97		1,020.97
0873	261400	120.26-2-47.001/NHOM	Y	SCHERBERGER SCOTT	390 MAPLE ST 14611	438	199.31		199.31
0874	261400	120.26-2-54	Y	BIRCH PAUL	420 MAPLE ST 14611	210	450.34		450.34
0875	261400	120.26-2-63	Y	APONTE DOMINGO J JR	472 MAPLE ST 14611	210	1,076.13		1,076.13
0876	261400	120.27-1-67	Y	STEWART PATRICIA	80 ORCHARD ST 14611	210	1,509.09		1,509.09
0877	261400	120.27-1-68	Y	CITY SERVICES OF	98 ORCHARD ST 14611	210	1,454.98		1,454.98
0878	261400	120.27-1-69	Y	ORTIZ-ESPINA JULIA	94 ORCHARD ST 14611	210	2,800.25		2,800.25
0879	261400	120.27-2-20	Y	COLAPRETE WINIFRED M	84 SAXTON ST 14611	311	76.35		76.35
0880	261400	120.27-2-21	Y	COLAPRETE WINIFRED M	88 SAXTON ST 14611	220	1,411.93		1,411.93
0881	261400	120.27-2-44.001	Y	FORD RONALD E	246 MAPLE ST 14611	433	2,077.68		2,077.68
0882	261400	120.27-2-54	Y	FOX DANA C	320 MAPLE ST 14611	210	1,742.58		1,742.58
0883	261400	120.27-2-57	Y	MORALES GUILLERMO A	334 MAPLE ST 14611	210	1,366.75		1,366.75
0884	261400	120.28-1-12	Y	DAY JEANNE	92-98 KING ST 14608	438	230.93		230.93
0885	261400	120.28-1-20	Y	FERRARI LOUIS	83 LITCHFIELD ST 14608	210	1,955.90		1,955.90
0886	261400	120.28-1-21	Y	DAY JEANNE E	85 LITCHFIELD ST 14608	433	1,818.57		1,818.57
0887	261400	120.28-1-38.002	Y	KLEINHANS ANNA	285.5 ALLEN ST 14608	311	41.22		41.22
0888	261400	120.30-1-12	Y	NOBLE SHIRLEY L	26 MC GUCKIN ST 14611	311	252.01		252.01
0889	261400	120.30-1-13	Y	NOBLE SHIRLEY L	24 MC GUCKIN ST 14611	311	252.01		252.01
0890	261400	120.30-1-42	Y	TOOMBS JUSTIN	136 MT READ BLVD 14611	210	2,400.44		2,400.44
0891	261400	120.31-1-26	Y	151 KERWOOD AVENUE INVES-	125 GLIDE ST 14611	210	1,961.53		1,961.53
0892	261400	120.31-2-37	Y	BEAMAN JAMES S	138 GLIDE ST 14611	210	1,959.05		1,959.05
0893	261400	120.32-1-14	Y	RBA REALTY LLC	26 CRAIG ST 14611	340	93.93		93.93
0894	261400	120.32-1-14	Y	RBA REALTY LLC	91 SHERER ST 14611	438	181.77		181.77
0895	261400	120.32-1-24	Y	RBA REALTY LLC	87 SHERER ST 14611	438	227.40		227.40
0896	261400	120.32-1-25	Y	RBA REALTY LLC	83 SHERER ST 14611	340	93.93		93.93
0897	261400	120.32-1-26	Y	RBA REALTY LLC	61-77 SHERER ST 14611	710	14,392.47		14,392.47
0898	261400	120.32-1-27	Y	ROCH ALUMINUM SMELTING	45 SHERER ST 14611	438	276.61		276.61
0899	261400	120.32-1-28	Y	ROCH ALUMINUM SMELTING	41 SHERER ST 14611	438	276.61		276.61
0900	261400	120.32-1-29	Y	ROCH ALUMINUM SMELTING	23 SHERER ST 14611	449	789.58		789.58
0901	261400	120.32-1-30	Y	ROCH ALUMINUM SMELTING	19 SHERER ST 14611	438	283.65		283.65

SUGGESTED LIST

SERIAL #	SWISCD ACCOUNT NUMBER	LIEN	OWNER NAME	PROPERTY ADDRESS	PROP CLASS	TAXES OWING	LEGAL FEE	MINIMUM BID PROP.
0902	261400 120.32-1-31	Y	ROCH ALUMINUM SMELTING	15 SHERER ST 14611	438	283.65		283.65
0903	261400 120.32-2-30	Y	SERAFINI ALFRED & RICHARD	199 HAGUE ST 14611	438	164.18		164.18
0904	261400 120.32-2-43.002	Y	ROCH ALUMINUM SMELTING	10 SHERER ST 14611	449	5,620.66		5,620.66
0905	261400 120.32-2-44	Y	ROCH ALUMINUM SMELTING	110 SHERER ST 14611	449	854.00		854.00
0906	261400 120.32-2-45.001	Y	ROCH ALUMINUM SMELTING	26 SHERER ST 14611	710	2,113.08		2,113.08
0907	261400 120.33-1-18	Y	ASANDROV LOUIS V	26 KLUHEH ST 14611	210	1,718.28		1,718.28
0908	261400 120.33-1-20	Y	ASANDROV LOUIS	34 KLUHEH ST 14611	210	715.45		715.45
0909	261400 120.33-2-17	Y	VERTZ VAN DAREH	215 COLVIN ST 14611	210	932.12		932.12
0910	261400 120.33-2-18	Y	RODRIGUEZ ACHILLE	211 COLVIN ST 14611	210	1,446.54		1,446.54
0911	261400 120.33-2-21	Y	212 COLVIN ST INC	206 COLVIN ST 14611	330	174.73		174.73
0912	261400 120.33-2-35	Y	SMEDLEY BELINDA	124 COLVIN ST 14611	210	726.29		726.29
0913	261400 120.33-2-47	Y	GF REAL ESTATE HOLDINGS	94 SYKE ST 14611	210	1,020.36		1,020.36
0914	261400 120.34-1-16.001	Y	MOBALES GUILLERMO A	487 MAPLE ST 14611	210	1,617.18		1,617.18
0915	261400 120.34-1-32	Y	MCCOY ENTERPRISES INC	129 YORK ST 14611	210	769.77		769.77
0916	261400 120.34-1-39	Y	HLS PROPERTIES INC	34 CHLD ST 14611	311	65.84		65.84
0917	261400 120.34-1-43	Y	TUPPER GARRETT & ALLEEN	30 WRIGHT ST 14611	210	1,070.06		1,070.06
0918	261400 120.34-1-55	Y	LEE JEREMY H	33 WRIGHT ST 14611	210	726.29		726.29
0919	261400 120.34-1-57	Y	ORTIZ DELIA	23 WRIGHT ST 14611	210	1,153.07		1,153.07
0920	261400 120.34-1-59.003	Y	COOKE TIMOTHY	531 MAPLE ST 14611	210	527.96		527.96
0921	261400 120.34-2-27	Y	WRIGHT GARY ADAM & ALICIA	43 LOVE ST 14611	210	1,647.09		1,647.09
0922	261400 120.34-2-3	Y	AUBLE DIAMOND M &	451 MAPLE ST 14611	210	1,263.10		1,263.10
0923	261400 120.34-2-53	Y	RICHMOND GENNIE/SMITH	76 TAYLOR ST 14611	210	1,709.13		1,709.13
0924	261400 120.34-2-61	Y	BLACKBURN SCOTT	107 TAYLOR ST 14611	311	58.79		58.79
0925	261400 120.34-2-62	Y	BLACKBURN SCOTT	105 TAYLOR ST 14611	311	58.79		58.79
0926	261400 120.34-2-67.001	Y	STEVENSON ERYNN	83 TAYLOR ST 14611	220	1,988.74		1,988.74
0927	261400 120.35-1-29	Y	JOSEPH POLVINO INC	32 SILVER ST 14611	438	146.60		146.60
0928	261400 120.35-1-3	Y	SHARK HOUSE INC	361 MAPLE ST 14611	210	537.87		537.87
0929	261400 120.35-1-37	Y	PARDNER GREGORY	106 SILVER ST 14611	210	1,626.06		1,626.06
0930	261400 120.35-1-5	Y	SNYDER LUCIANO	351 MAPLE ST 14611	210	1,052.69		1,052.69
0931	261400 120.35-2-19	Y	KLEPANCHUK YURI	516 BROWN ST 14611	449	901.95		901.95
0932	261400 120.35-2-22.001	Y	CARTER MARIE	532 BROWN ST 14611	311	58.79		58.79
0933	261400 120.35-2-41	Y	GREATER REFUGE WORSHIP	638 BROWN ST 14611	620	2,586.56		2,586.56
0934	261400 120.35-2-55	Y	MORGAN CHARLES E & RHONDA	8 VICTORIA ST 14611	210	759.26		759.26
0935	261400 120.35-2-65	Y	MCGHEE BENNIE	131 SILVER ST 14611	210	1,178.69		1,178.69
0936	261400 120.35-2-71	Y	INFINITY PROPERTIES INC	30 HERTEL ST 14611	210	1,354.29		1,354.29
0937	261400 120.35-3-48	Y	HARMON DELORES C/PATNELLI	8 ARKLOW ST 14611	210	614.08		614.08
0938	261400 120.36-1-83	Y	COMMUNITY MUTUAL INC	38 JEFFERSON AVE 14611	210	1,125.32		1,125.32
0939	261400 120.39-1-33	Y	HOFFMAN ROBERT & DGH	244 BUFFALO RD 14611	311	137.07		137.07
0940	261400 120.41-1-17	Y	ASANDROV LOUIS V	109 COLVIN ST 14611	220	2,394.90		2,394.90
0941	261400 120.41-1-49	Y	SMITH MARILYN	63-65 COLVIN ST 14611	220	2,270.84		2,270.84
0942	261400 120.42-1-22	Y	REDDEN MARTHA LEE	93 YORK ST 14611	210	899.04		899.04
0943	261400 120.42-1-30	Y	PARKER CLIFTON D	41 DANFORTH ST 14611	220	1,322.26		1,322.26
0944	261400 120.42-1-31	Y	REGISTER KEN	35 DANFORTH ST 14611	220	1,489.09		1,489.09
0945	261400 120.42-1-65	Y	ARTUSO LOUIS	67-69 DANFORTH ST 14611	438	304.70		304.70
0946	261400 120.42-2-48	Y	MR REAL ESTATE INC ET AL	5 KENSINGTON ST 14611	330	199.31		199.31
0947	261400 120.42-2-73	Y	TABTEK LLC	50 YORK ST 14611	433	1,604.58		1,604.58
0948	261400 120.42-2-8	Y	HAMILTON JANET	5-7 TAYLOR ST 14611	220	1,362.79		1,362.79
0949	261400 120.43-1-18	Y	CURRY MATTIE	10 WENTWORTH ST 14611	210	1,299.33		1,299.33
0950	261400 120.43-1-61.001	Y	GREEN MANUEL	18-22 ESSEX ST 14611	220	1,821.73		1,821.73
0951	261400 120.43-2-28	Y	OKUNG STONLEY	2 WILLOWBANK PL 14611	210	726.29		726.29
0952	261400 120.43-2-42	Y	NICHOLSON ERIC	3 EDGEWOOD PARK 14611	438	150.16		150.16
0953	261400 120.43-2-43	Y	NICHOLSON ERIC	5 EDGEWOOD PARK 14611	311	41.22		41.22
0954	261400 120.43-2-52	Y	BIANCHI KATHLEEN M	10 LAMBERTON PARK 14611	210	1,546.02		1,546.02

SUGGESTED LIST

SERIAL #	SWISCD ACCOUNT NUMBER	LIEN OWNER NAME	PROPERTY ADDRESS	PROP CLASS	TAXES OWING	LEGAL FEE	MINIMUM BID PROP.
0955	261400 120.43-2-61	ROBINSON CHRISTOPHER	14 HENION ST 14611	210	515.51		515.51
0956	261400 120.43-2-70	BULARD BRENDA	16 CHURCHLFA PL 14611	311	62.29		62.29
0957	261400 120.43-3-1.002	DIAZ ANTHONY	397 TROUP ST 14611	220	1,181.51		1,181.51
0958	261400 120.43-3-21	DOUCETTE VICTORIAN III/GE	349 TROUP ST 14611	210	973.66		973.66
0959	261400 120.44-1-31	POWER HOUSE CHURCH OF GOD	40 CLIFTON ST 14608	220	550.64		550.64
0960	261400 120.44-1-58	DEL VALLE LUISA O	5-5.5 CAFFERY PL 14608	220	2,133.97		2,133.97
0961	261400 120.44-1-67.001	POWER HOUSE CHURCH OF GOD	43-45 CLIFTON ST 14608	438	374.96		374.96
0962	261400 120.44-1-70	POWER HOUSE CHURCH OF GOD	37 REYNOLDS ST 14608	620	1,252.71		1,252.71
0963	261400 120.44-3-22	LANG DENNIS	106 RABBITT PL 14608	210	567.01		567.01
0964	261400 120.44-3-9	STANLEY JAMAR	181 ATKINSON ST 14608	210	867.26		867.26
0965	261400 120.47-2-1.002	LOWRY MARY	7 DEPEW ST 14611	210	725.18		725.18
0966	261400 120.48-2-22	GATTI TERRI	103-105 HOBART ST 14611	220	1,745.14		1,745.14
0967	261400 120.50-2-13	ETC CUSTODIAN FBO HOPE	1 WOODEN ST 14611	220	913.47		913.47
0968	261400 120.50-2-21	SOUTHWEST AREA	59 WOODEN ST 14611	220	1,843.66		1,843.66
0969	261400 120.50-2-24	ZION HILL MISSIONARY	260-266 DR SAMUEL MCCREE WAY 14611	482	201.20		201.20
0970	261400 120.50-2-8	NELSON FRENCHIA	179 CLIFTON ST 14611	210	1,416.92		1,416.92
0971	261400 120.50-2-9.001	SHINE ORA J	177 CLIFTON ST 14611	230	1,916.26		1,916.26
0972	261400 120.51-1-2	WNB PROPERTIES LLC	18 CHURCHLFA PL 14611	210	669.52		669.52
0973	261400 120.51-1-5	ZION HILL MISSIONARY BAPT	413 TROUP ST 14611	210	489.41		489.41
0974	261400 120.51-3-75.001	TERRY HOWARD E	44 EPMORTH ST 14611	210	1,158.17		1,158.17
0975	261400 120.51-3-77	WILSON MARIA	36 EPMORTH ST 14611	210	2,192.90		2,192.90
0976	261400 120.51-4-13	AKINS MAURICE	25 EPMORTH ST 14611	210	940.59		940.59
0977	261400 120.51-4-23	ZION HILL MISSIONARY	241 JEFFERSON TER 14611	210	1,183.36		1,183.36
0978	261400 120.51-4-24	ZION HILL MISSIONARY	234 DR SAMUEL MCCREE WAY 14611	311	122.02		122.02
0979	261400 120.51-4-25	ZION HILL MISSIONARY	236 DR SAMUEL MCCREE WAY 14611	482	1,616.91		1,616.91
0980	261400 120.51-4-29.001	ZION HILL MISSIONARY BAPT	242 DR SAMUEL MCCREE WAY 14611	438	216.41		216.41
0981	261400 120.51-4-3	JACKSON DOSWELL W	159 CLIFTON ST 14611	210	1,621.51		1,621.51
0982	261400 120.51-4-31	ZION HILL BAPTIST CHURCH	246 DR SAMUEL MCCREE WAY 14611	438	50.91		50.91
0983	261400 120.51-4-35	ZION HILL MISSIONARY	74 WOODEN ST 14611	311	27.56		27.56
0984	261400 120.51-4-38	MILLER SANDERS L	60 ROCKLAND PARK 14611	220	1,068.85		1,068.85
0985	261400 120.51-4-53.001	JACKSON JANELLE	292 ADAMS ST 14608	210	673.68		673.68
0986	261400 120.52-1-11	ROGERS BETTY J	426 TREMONT ST 14608	210	925.65		925.65
0987	261400 120.52-1-34.002	SCALES WILLIAM	472 TREMONT ST 14608	311	48.26		48.26
0988	261400 120.52-1-43	WILLIAMS JAMES A	435 TREMONT ST 14608	210	886.74		886.74
0989	261400 120.52-3-12	TURNER SARRINA	160 DR SAMUEL MCCREE WAY 14608	210	2,068.93		2,068.93
0990	261400 120.52-3-35.001	SCHUYLER ANNA	21 JEFFERSON TER 14608	210	1,358.55		1,358.55
0991	261400 120.52-3-52	PRESTON JAMES	34 JEFFERSON TER 14608	210	761.30		761.30
0992	261400 120.52-3-57	TURNER SABRINA	58 JEFFERSON TER 14608	311	61.61		61.61
0993	261400 120.52-3-59.001	PARDNER GREGORY W	413-417 CHILI AVE 14611	210	665.80		665.80
0994	261400 120.56-2-1	MCCULLOUGH SHAMILLE	553 CHILI AVE 14611	482	610.38		610.38
0995	261400 120.56-3-5.001	BONIS DAVID W	23-29 THURSTON RD 14619	433	3,322.01		3,322.01
0996	261400 120.56-3-62	BONIS DAVID W	107 NORMANDY AVE 14619	449	445.22		445.22
0997	261400 120.57-1-21	GARDNER SUSAN M	20 WOODRINE AVE 14619	210	1,820.81		1,820.81
0998	261400 120.57-1-51	CROWDER JACK JR	217-219 KENWOOD AVE 14611	311	127.65		127.65
0999	261400 120.58-1-17	KING RICKEY L	3 WAYNE PL 14611	311	199.31		199.31
1000	261400 120.58-2-13	RODGERS JAMES L	11 WAYNE PL 14611	311	515.51		515.51
1001	261400 120.58-2-17.001	RAYSOR CHARLENE R	28 JUDSON TER 14611	210	898.92		898.92
1002	261400 120.58-2-37	STEWART PATRICIA	24 JUDSON TER 14611	210	1,204.11		1,204.11
1003	261400 120.58-2-38	ROBINSON SHEWARRAY	36 JUDSON ST 14611	210	1,066.34		1,066.34
1004	261400 120.58-3-40	BROWN CHRISTINE E 6	1 ORLEANS ST 14611	210	936.89		936.89
1005	261400 120.58-3-53	AUSTIN CLAUDIA	20 JUDSON ST 14611	210	1,278.42		1,278.42
1006	261400 120.58-3-54	AUSTIN CLAUDIA	31 KIRKLAND RD 14611	311	46.94		46.94
1007	261400 120.58-3-68	SCOTT LOUIS B		210	894.18		894.18

*** SUGGESTED LIST ***

SERIAL #	SWISCD ACCOUNT NUMBER	LIEN	OWNER NAME	PROPERTY ADDRESS	PROF CLASS	TAXES OWING	LEGAL FEE	MINIMUM BID PROF.
1008	261400 120.59-1-18	Y	BELL ROBERT S	197 DR SAMUEL MCCREE WAY 14611	311	125.55		125.55
1009	261400 120.59-1-31	Y	AMERICAN HOME REALTY INC	439 JEFFERSON AVE 14611	210	901.95		901.95
1010	261400 120.59-1-43	Y	BRASE JEFFREY	164-164.5 CADY ST 14611	220	2,460.16		2,460.16
1011	261400 120.59-1-54	Y	MCCOY ENTERPRISES INC	190 CADY ST 14611	210	1,265.84		1,265.84
1012	261400 120.59-1-8	Y	GRAHAM JAMEL	219 DR SAMUEL MCCREE WAY 14611	210	935.87		935.87
1013	261400 120.59-2-21	Y	PARKER JAMES J JR	153 CADY ST 14611	311	125.55		125.55
1014	261400 120.59-2-22	Y	JEFFERSON AVE BAPTIST	151 CADY ST 14611	220	1,391.50		1,391.50
1015	261400 120.59-2-32	Y	ROBINSON SHEMARRAY	336-338 CHAMPLAIN ST 14611	220	1,351.26		1,351.26
1016	261400 120.59-2-65	Y	MOORE LINDA L	436 CHAMPLAIN ST 14611	210	782.27		782.27
1017	261400 120.59-2-65	Y	MOXLEY MYRON	431 CHAMPLAIN ST 14611	210	1,245.28		1,245.28
1018	261400 120.59-2-74	Y	ROLLINS LATASHA	389 CHAMPLAIN ST 14611	210	1,329.29		1,329.29
1019	261400 120.59-2-75	Y	SHARKHOUSE LLC	383 CHAMPLAIN ST 14611	210	647.39		647.39
1020	261400 120.59-2-77.002	Y	SMITH RANDOLPH & MARVA D	373 CHAMPLAIN ST 14611	311	51.76		51.76
1021	261400 120.60-1-26	Y	PONDER ELIJAH & JASON	91 DR SAMUEL MCCREE WAY 14608	220	3,479.69		3,479.69
1022	261400 120.60-1-33	Y	NICHOLSON ERIC G	64-64.5 CADY ST 14608	311	129.05		129.05
1023	261400 120.60-1-36	Y	JACKSON JOHN & MILDRED L	72 CADY ST 14608	210	1,393.84		1,393.84
1024	261400 120.60-1-54	Y	HARRISON PERCY M/GASTON	110 CADY ST 14608	220	1,339.12		1,339.12
1025	261400 120.60-1-62	Y	ROBINSON LAYTON R	126 CADY ST 14608	210	533.31		533.31
1026	261400 120.60-2-13	Y	JONES PAUL JR & LINDA	113 CADY ST 14608	311	58.79		58.79
1027	261400 120.60-2-3.003	Y	JONES TRACEY W	131 CADY ST 14608	311	129.05		129.05
1028	261400 120.60-2-51	Y	NEW JERUSALEM CHURCH OF	205 REYNOLDS ST 14608	483	665.64		665.64
1029	261400 120.60-2-55	Y	PELLEGRINO SALVATORE	241 CHAMPLAIN ST 14608	210	2,057.01		2,057.01
1030	261400 120.60-2-57	Y	BEARD KEVIN	249 CHAMPLAIN ST 14608	210	914.39		914.39
1031	261400 120.60-2-58	Y	BEARD KEVIN	253 CHAMPLAIN ST 14608	311	76.35		76.35
1032	261400 120.60-2-89	Y	MASON DAVID	308 CHAMPLAIN ST 14608	210	911.15		911.15
1033	261400 120.60-2-9	Y	ENGLISH ERNEST	121 CADY ST 14608	220	5,375.15		5,375.15
1034	261400 120.62-1-1.003	Y	HULSE JAMES C	1006 CHILI AVE 14611	438	1,780.25		1,780.25
1035	261400 120.62-1-70	Y	SHARKHOUSE LLC	79 FARRAGUT ST 14611	210	1,149.90		1,149.90
1036	261400 120.64-2-44	Y	BUTLER FLOSSIE	632-634 ARNETT BLVD 14619	220	3,308.04		3,308.04
1037	261400 120.64-2-63	Y	JONES TIFFANY	103 WILTON TER 14619	312	294.16		294.16
1038	261400 120.65-2-8	Y	DIXON ANDREW M	227 WELINGTON AVE 14611	311	181.77		181.77
1039	261400 120.66-1-73	Y	SIERRA VISTA CBO	649 FROST AVE 14611	210	1,289.24		1,289.24
1040	261400 120.66-1-74	Y	SIERRA VISTA CBO	645 FROST AVE 14611	210	1,863.65		1,863.65
1041	261400 120.67-1-14	Y	RAINEY BARBARA	539 FROST AVE 14611	210	1,343.61		1,343.61
1042	261400 120.67-1-15	Y	PERRAH LUKE/PERRAH-LEWIS	535 FROST AVE 14611	210	1,189.45		1,189.45
1043	261400 120.67-1-26	Y	MCCULLOUGH AMOS	18 LENOX ST 14611	210	1,611.56		1,611.56
1044	261400 120.67-1-7	Y	HUDSON MATTHEW L	573 FROST AVE 14611	210	874.23		874.23
1045	261400 120.67-2-18	Y	GAMBLE WILLIAM M	406 FROST AVE 14611	210	852.34		852.34
1046	261400 120.67-2-45	Y	KEELE JEREMY	118 ICELAND PARK 14611	210	1,083.22		1,083.22
1047	261400 120.67-2-48.001	Y	HARDY PROPERTIES INC	100 ICELAND PARK 14611	210	1,104.70		1,104.70
1048	261400 120.67-2-50	Y	NOBLE HENRY & MANNING	88 ICELAND PARK 14611	210	2,483.61		2,483.61
1049	261400 120.67-2-53	Y	PARDNER GREGORY W	75 ICELAND PARK 14611	210	1,810.99		1,810.99
1050	261400 120.67-2-56	Y	VEIRO PEGGY	93 ICELAND PARK 14611	210	1,894.63		1,894.63
1051	261400 120.67-2-59.001	Y	SHEPARD DAVID	111 ICELAND PARK 14611	210	1,350.48		1,350.48
1052	261400 120.67-2-77.001	Y	SURE LUCK HOMES 027 LLC	172-174 BARTLETT ST 14611	220	1,568.51		1,568.51
1053	261400 120.67-3-28	Y	NICHOLSON ERIC G &	1 KENMORE ST 14611	210	1,301.31		1,301.31
1054	261400 120.67-3-54	Y	HALL ELIZABETH EST OF	436 COLUMBIA AVE 14611	220	6,431.79		6,431.79
1055	261400 120.67-3-80	Y	REGISTER KEN	45 ARNETT BLVD 14611	210	1,223.36		1,223.36
1056	261400 120.67-3-81	Y	REGISTER KEN/BUCHANAN	39-41 ARNETT BLVD 14611	311	100.97		100.97
1057	261400 120.68-1-36	Y	DEL VALLE LUISA O	215 REYNOLDS ST 14608	210	1,146.52		1,146.52
1058	261400 120.68-1-47.002	Y	JENTONS CAMILLE A	301 FROST AVE 14608	210	969.71		969.71
1059	261400 120.68-1-47.003	Y	MCINTYRE CAMILLE A	295 FROST AVE 14608	311	164.18		164.18
1060	261400 120.68-2-17	Y	QUINN LESTER B & DORIS A	233 FROST AVE 14608	220	1,455.96		1,455.96

SUGGESTED LIST

SERIAL #	SWISCD ACCOUNT NUMBER	LIEN	OWNER NAME	PROPERTY ADDRESS	PROP CLASS	TAXES OWING	LEGAL FEE	MINIMUM BID PROP.
1061	261400 120.68-2-19		SURE LUCK HOMES 026 LLC	243 FROST AVE 14608	220	1,314.33		1,314.33
1062	261400 120.68-2-33	Y	HARRISON VIVIAN	64 BARTLETT ST 14608	210	711.28		711.28
1063	261400 120.68-2-56	Y	GRINER HATTIE/HARPER	270 REYNOLDS ST 14608	210	939.93		939.93
1064	261400 120.68-2-59	Y	KNIGHT CONNECTICUT	190 COLUMBIA AVE 14608	210	1,757.73		1,757.73
1065	261400 120.68-3-33	Y	DAVIS WILLIE J	371 REYNOLDS ST 14608	210	1,420.80		1,420.80
1066	261400 120.68-3-38	Y	O CONNELL DAVID	236 COLUMBIA AVE 14608	210	1,414.24		1,414.24
1067	261400 120.68-3-48	Y	BEASLEY JAMES	291 COLUMBIA AVE 14608	210	1,571.57		1,571.57
1068	261400 120.68-3-50	Y	SIMBA ADINA	281 COLUMBIA AVE 14608	210	1,798.90		1,798.90
1069	261400 120.68-3-58	Y	SHARKHOUSE LLC	239 COLUMBIA AVE 14608	210	374.96		374.96
1070	261400 120.69-1-5	Y	CHILI DEVELOPMENT CORP	1111 CHILI AVE 14624	330	146.60		146.60
1071	261400 120.70-2-67	Y	MAYER LEWIS F III	286 INGLEWOOD DR 14619	210	1,347.35		1,347.35
1072	261400 120.72-2-20	Y	LGM PROPERTIES OF ROCH	315 SHERWOOD AVE 14619	311	283.65		283.65
1073	261400 120.75-1-18	Y	PRINCE TERRELL	431-433 COLUMBIA AVE 14611	311	72.86		72.86
1074	261400 120.75-1-23	Y	TAYLOR CHARLES A &	405 COLUMBIA AVE 14611	210	1,182.42		1,182.42
1075	261400 120.75-1-26	Y	PORTER ROSLYNN	391 COLUMBIA AVE 14611	220	4,877.85		4,877.85
1076	261400 120.75-1-64	Y	BELL DEBRA	436 HAWLEY ST 14611	210	972.23		972.23
1077	261400 120.75-2-35	Y	BELL DEBRA WASHINGTON	335 HAWLEY ST 14611	210	1,617.80		1,617.80
1078	261400 120.75-3-19	Y	BINION JACQUELINE	461-463 FLINT ST 14611	220	2,191.22		2,191.22
1079	261400 120.75-3-49	Y	AHM HOLDINGS INC	371 FLINT ST 14611	220	1,648.65		1,648.65
1080	261400 120.76-1-10	Y	BETHEL JOSEPHINE	250 HAWLEY ST 14608	210	1,042.48		1,042.48
1081	261400 120.76-1-5	Y	GF REAL ESTATE HOLDINGS	691-693 JEFFERSON AVE 14611	220	1,424.62		1,424.62
1082	261400 120.76-1-6	Y	PERRY JASON	676 JEFFERSON AVE 14611	220	2,450.13		2,450.13
1083	261400 120.76-1-76	Y	ULLOA LEONARDO	195 HAWLEY ST 14608	220	1,448.25		1,448.25
1084	261400 120.76-2-1	Y	DAVIS WILLIE	195 HAWLEY ST 14608	220	1,353.92		1,353.92
1085	261400 120.76-2-29	Y	MAGEE ADHO SR & CATHERINE	388-290 REYNOLDS ST 14608	210	1,146.46		1,146.46
1086	261400 120.76-2-36.001	Y	MCMAHAN NEWTON J	155 HAWLEY ST 14608	210	599.88		599.88
1087	261400 120.76-2-53.001	Y	MADISON ELINOR & CLARENCE	306 REYNOLDS ST 14608	210	1,518.37		1,518.37
1088	261400 120.76-2-77	Y	INFINITY PROPERTIES INC	379 SEWARD ST 14608	210	1,129.90		1,129.90
1089	261400 120.76-3-30	Y	COLEMAN GEORGE & GEORGE C	219 FLINT ST 14608	210	1,066.84		1,066.84
1090	261400 120.76-3-33	Y	COOK FLORENCE A	63 NELLIS PARK 14608	210	1,347.57		1,347.57
1091	261400 120.76-3-71	Y	RODGERS JAMES L	64 NELLIS PARK 14608	210	1,779.96		1,779.96
1092	261400 120.76-3-72	Y	TROSS RITA M	327 REYNOLDS ST 14608	210	1,226.05		1,226.05
1093	261400 120.80-2-5	Y	PHILLIPS ANGELLA E	329 REYNOLDS ST 14608	482	5,179.63		5,179.63
1094	261400 120.80-2-53	Y	HUNT WILLIAM H	360 THURSTON RD 14619	312	269.59		269.59
1095	261400 120.80-2-54	Y	HUNT WILLIAM H	172 ANTHONY ST 14619	311	192.28		192.28
1096	261400 120.80-2-6	Y	CRAIG CYNTHIA ROSE ET AL	176 ANTHONY ST 14619	311	69.33		69.33
1097	261400 120.81-1-63	Y	EVANS CLEVELAND Q	175 MILTON ST 14619	438	931.69		931.69
1098	261400 120.83-1-46	Y	BRADLEY STEPHEN M	276 MAGNOLIA ST 14611	210	1,049.77		1,049.77
1099	261400 120.83-2-24	Y	LENNON DAISY	323 MAGNOLIA ST 14611	210	1,144.35		1,144.35
1100	261400 120.83-3-43	Y	KRUSE KRISTINE L	292 COTTAGE ST 14611	311	149.16		149.16
1101	261400 120.83-3-64	Y	THOMPSON KARL R	402 COTTAGE ST 14611	210	2,056.53		2,056.53
1102	261400 120.84-1-40	Y	COOPER ELLA MAE/NASHIA N/	545 SEWARD ST 14608	210	561.18		561.18
1103	261400 120.84-1-51	Y	JACKSON VENITA	869 JEFFERSON AVE 14611	210	1,147.54		1,147.54
1104	261400 120.84-2-1	Y	HOLMES CHARLES JR & VIOLA	422 SEWARD ST 14608	210	830.57		830.57
1105	261400 120.84-3-15	Y	PIERCE MARGIE M & CECIL	21 MAGNOLIA ST 14608	210	313.28		313.28
1106	261400 120.84-3-33	Y	DHB3 LLC	1058 S PLYMOUTH AVE 14608	210	726.29		726.29
1107	261400 120.84-3-9	Y	BANKS TERRANCE KAREEM	61 MAGNOLIA ST 14608	230	1,121.62		1,121.62
1108	261400 121.23-2-11	Y	ERNEST JOHN F JR ET AL	196-198 E MAIN ST 14604	210	7,050.02		7,050.02
1109	261400 121.23-2-12	Y	GEDDES ASSOCIATES	200-208 E MAIN ST 14604	481	8,894.40		8,894.40
1110	261400 121.23-2-14	Y	GEDDES ASSOCIATES	212 E MAIN ST 14604	481	4,590.77		4,590.77
1111	261400 121.24-2-12.003	Y	AXIAL PROPERTIES NORTH II	15 SWAN ST 14604	481	31.56		31.56
1112	261400 121.30-1-44	Y	CENTRAL CHURCH OF CHRIST	23 SPRING ST 14608	330	354.24		354.24
1113	261400 121.37-1-41	Y	DAVIS LINDA	146 ATKINSON ST 14608	438	930.53		930.53

SUGGESTED LIST

MINIMUM BID PROF.

LEGAL FEE

TAXES OWING

PROP CLASS

PROPERTY ADDRESS

LIEN OWNER NAME

SERIAL # SWISCD ACCOUNT NUMBER

SERIAL #	SWISCD ACCOUNT NUMBER	LIEN OWNER NAME	PROPERTY ADDRESS	PROP CLASS	TAXES OWING	LEGAL FEE	MINIMUM BID PROF.
1114	261400 121.37-1-43	DOVE APRIL & JOHNSON	105 VAN AUKER ST 14608	210	1,096.36		1,096.36
1115	261400 121.45-1-30	BROWN BRANDON A	219 ADAMS ST 14608	210	665.93		665.93
1116	261400 121.45-1-38	RRR GROUP LLC	286 TREMONT ST 14608	210	863.03		863.03
1117	261400 121.45-1-55	MAUCAILLA JOSEPH M	58 DR SAMUEL MCCREE WAY 14608	210	339.84		339.84
1118	261400 121.49-1-11.001	PRIMERA IGLESIA PENTECOST	159 ALEXANDER ST 14607	620	1,602.48		1,602.48
1119	261400 121.53-1-34	WILLIAMS LARRY	90 CHAMPLAIN ST 14608	220	574.64		574.64
1120	261400 121.53-1-81.001	GASTON DORIS	28 CADY ST 14608	311	136.09		136.09
1121	261400 121.53-3-18	MAJORS JOHN A JR & STELLA	49 CHAMPLAIN ST 14608	210	901.95		901.95
1122	261400 121.53-3-26.001	68 FROST AVENUE LLC	66-68 FROST AVE 14608	210	1,621.77		1,621.77
1123	261400 121.53-3-35	GRIFFIN RAY FIELD/LUCILLE	176 FROST AVE 14608	311	76.35		76.35
1124	261400 121.53-3-51	CUEVAS DEBORAH & YOUNG	184-186 FROST AVE 14608	210	4,043.83		4,043.83
1125	261400 121.53-3-52	CUEVAS DEBORAH & YOUNG	30-34 HUBBELL PARK 14608	220	3,625.49		3,625.49
1126	261400 121.54-2-39	WILLIAMS MARLENE J	36 BARTLETT ST 14608	311	76.35		76.35
1127	261400 121.61-1-30	JOHNSON BENNIE	30-30.5 BARTLETT ST 14608	220	947.76		947.76
1128	261400 121.61-1-32	WASHINGTON-WOOD KATRINA &	36 BARTLETT ST 14608	210	2,633.55		2,633.55
1129	261400 121.61-1-34	MCDONALD RASHIO	23 DORAN ST 14608	220	1,180.37		1,180.37
1130	261400 121.61-2-31	GATTI TERRI L	88 COLUMBIA AVE 14608	210	1,326.26		1,326.26
1131	261400 121.61-2-77	SMITH CLAUDE P	218 SEWARD ST 14608	210	1,123.43		1,123.43
1132	261400 121.61-2-79	MCMILLON RONALD/BEVERLY M	212 SEWARD ST 14608	210	1,133.72		1,133.72
1133	261400 121.61-2-80	MCWILLON BEVERLY H C	206 SEWARD ST 14608	210	893.80		893.80
1134	261400 121.61-2-81	ALIA VERED	207 SEWARD ST 14608	210	935.31		935.31
1135	261400 121.61-2-86.001	ALIA VERED	113 COLUMBIA AVE 14608	210	1,770.21		1,770.21
1136	261400 121.69-1-4	BRADLEY WANDA	109 COLUMBIA AVE 14608	311	164.18		164.18
1137	261400 121.69-1-5	BRADLEY WANDA M	18 DAY PL 14608	210	916.98		916.98
1138	261400 121.69-2-19.001	WALL TONY	166-168 FLINT ST 14608	220	1,666.59		1,666.59
1139	261400 121.69-2-72	JOHNSON ERVIN	314-316 SEWARD ST 14608	220	866.82		866.82
1140	261400 121.69-2-76	TURNER PRINCE	266 SEWARD ST 14608	210	1,041.59		1,041.59
1141	261400 121.69-2-86	JAMES FLOYD JR	7 FLORA ST 14608	210	784.88		784.88
1142	261400 121.69-3-58	COATS GLORIA	8 FLORA ST 14608	210	1,712.25		1,712.25
1143	261400 121.69-3-61.001	CROWDER JACK JR & DESTINY	2 FLORA ST 14608	210	828.77		828.77
1144	261400 121.69-3-64	SHARKHOUSE LLC	36 VIOLETTA ST 14608	210	792.05		792.05
1145	261400 121.69-3-65	AMERICAN DREAMS	12 VIOLETTA ST 14608	210	1,257.23		1,257.23
1146	261400 121.69-3-70	SMITH JOYCE A	12 ETHEL ST 14608	210	1,969.57		1,969.57
1147	261400 121.69-3-8	TERRY JANNIE	816 S PLYMOUTH AVE 14608	210	812.12		812.12
1148	261400 121.69-4-63	AJ NY PROPERTIES LLC	11 JACQUES ST 14620	210	1,159.62		1,159.62
1149	261400 121.74-1-38	MIHALITSAS GAUS	1051 MONROE AVE 14620	220	11,419.50		11,419.50
1150	261400 121.76-2-5	SAMPLE AGNES & POST LISA	48 RIVERVIEW PL 14608	210	1,181.69		1,181.69
1151	261400 121.77-1-14	HARBOR TOWN PROPERTIES	28 RIVERVIEW PL 14608	210	1,224.33		1,224.33
1152	261400 121.77-1-18	HARBOR TOWN PROPERTIES	12 RIVERVIEW PL 14608	210	983.93		983.93
1153	261400 121.77-1-21	HARBOR TOWN PROPERTIES	21 RIVERVIEW PL 14608	210	642.18		642.18
1154	261400 121.77-1-24	STEBBINS ROCCO	1066 EXCHANGE ST 14608	210	955.36		955.36
1155	261400 121.77-1-38	LAKE JAMES T	72 AVON PL 14620	311	51.76		51.76
1156	261400 121.82-2-59.001	LAKE JAMES T	87 ASBURY ST 14620	311	37.73		37.73
1157	261400 121.82-2-60.002	LAKE JAMES T	76 AVON PL 14620	311	76.35		76.35
1158	261400 121.82-2-60.003	LAKE JAMES T	55 ASBURY ST 14620	311	93.93		93.93
1159	261400 121.82-2-64.001	JOY THOMAS R	31 GREENLEAF ST 14609	210	1,587.73		1,587.73
1160	261400 122.22-1-4	OWENS DAVID	531 POST AVE 14619	620	3,890.21		3,890.21
1161	261400 135.24-1-38	WORD OF LIFE FELLOWSHIP	357 SAWYER ST 14619	311	27.16		27.16
1162	261400 135.25-3-10.002	HODGE DONNA R	361 SAWYER ST 14619	311	27.16		27.16
1163	261400 135.25-3-10.003	HODGE DONNA R	124 ELLICOTT ST 14619	210	1,113.34		1,113.34
1164	261400 135.25-3-82	THOMAS SYLVESTER JR	405 COTTAGE ST 14611	210	1,937.08		1,937.08
1165	261400 135.27-1-16	SURE LUCK HOMES 028 LLC	387 COTTAGE ST 14611	210	1,030.34		1,030.34
1166	261400 135.27-1-19	PRINCE BETTY E		210			

SUGGESTED LIST

SERIAL #	SWISCD ACCOUNT NUMBER	LIEN	OWNER NAME	PROPERTY ADDRESS	PROF CLASS	TAXES OWING	LEGAL FEE	MINIMUM BID PROP.
1167	261400 135.27-1-23	Y	AMERICAN HOME REALTY	23 ELGIN ST 14611	210	1,335.21		1,335.21
1168	261400 135.27-2-16	Y	LONG ARTHUR	271 COTTAGE ST 14611	210	901.95		901.95
1169	261400 135.27-2-43	Y	ROBINSON SHERARRAY	748 SEWARD ST 14611	210	1,418.86		1,418.86
1170	261400 135.27-2-74	Y	BYFORD PHILIP	665R SEWARD ST 14611	311	30.68		30.68
1171	261400 135.27-2-95	Y	SHAW DEBRA D	20 ELGIN ST 14611	210	1,002.96		1,002.96
1172	261400 135.27-3-54	Y	BRANNICK IDELLA	766 SEWARD ST 14611	210	1,430.75		1,430.75
1173	261400 135.27-3-8	Y	FOSTER BOBBY L	57 STRATFORD PARK 14611	210	634.42		634.42
1174	261400 135.28-1-1.001	Y	DHB3 LLC	266 COTTAGE ST 14611	311	149.41		149.41
1175	261400 135.28-1-2	Y	DHB3 LLC	258 COTTAGE ST 14611	210	598.55		598.55
1176	261400 135.28-1-31	Y	DHB3 LLC	127 ELBA ST 14608	210	1,007.34		1,007.34
1177	261400 135.28-1-75	Y	CNJ PROPERTIES INC	102 COTTAGE ST 14608	210	2,634.57		2,634.57
1178	261400 135.28-1-77	Y	RAINEY WAYNE A	90 COTTAGE ST 14608	210	1,014.59		1,014.59
1179	261400 135.28-1-82	Y	WILLIAMS BETTY J	66 COTTAGE ST 14608	210	2,114.09		2,114.09
1180	261400 135.28-2-21	Y	GANO JANETT	155 COTTAGE ST 14608	210	4,331.71		4,331.71
1181	261400 135.28-2-54	Y	DOUCETTE JESSICA	33 COTTAGE ST 14608	220	1,150.67		1,150.67
1182	261400 135.33-2-46	Y	LEWIS STEPHEN	20 CHANDLER ST 14619	210	1,523.60		1,523.60
1183	261400 135.33-2-48	Y	SATTERFIELD CALVIN & NOLA	39 FAIGE ST 14619	210	12,701.58		12,701.58
1184	261400 135.34-1-18	Y	RICE RICHARD V	77 SCOTTSVILLE RD 14611	210	1,671.36		1,671.36
1185	261400 135.34-1-18	Y	ALLEN YVONNE	25 CHANDLER ST 14619	210	1,523.60		1,523.60
1186	261400 135.57-2-15	Y	WIEBER ALEXANDER & GULIA	186 ELMERSTON RD 14620	210	378.49		378.49
1187	261400 135.84-1-38	Y	DOUCETTE JESSICA	23 COTTAGE ST 14608	312	1,593.25		1,593.25
1188	261400 136.21-1-6	Y	LOGAN DANIEL M & KARYL H	46 PAVILION ST 14620	220	577.18		577.18
1189	261400 136.31-1-38	Y	MARY ELLEN LUNDY TRUST W/	31 STEWART ST 14620	210	1,146.89		1,146.89
1190	261400 136.46-1-5	Y	RECORD COUNT 1189	261400 SUB-TOTAL	311	269.59		269.59
1190	262000 122.20-1-4.1/12C	Y	BOGWICZ, ROBERT	2412F EAST AVE 14610	210	794.57		794.57
1191	262000 123.17-2-61	Y	SMYTHE, ELIZABETH J.	52 S LANDING RD 14610	210	24,708.30		24,708.30
1192	262000 136.07-1-55	Y	ADAMI, KELLIE	HILLCREST RD 14620	311	219.14		219.14
1193	262000 136.15-1-29	Y	SPEEDWELL, CONSTRUCTION	SACKMAN RD 14618	311	975.07		975.07
1194	262000 136.19-1-21	Y	SPEEDWELL, CONSTRUCTION	HAVENS RD 14618	311	668.44		668.44
1195	262000 136.19-1-22	Y	SPEEDWELL, CONSTRUCTION	HAVENS RD 14618	311	668.44		668.44
1196	262000 136.19-1-23	Y	SPEEDWELL, CONSTRUCTION	HAVENS RD 14618	311	424.49		424.49
1197	262000 136.19-1-36	Y	MARVIN, MATTHEW	DUFFIELD RD 14618	311	154.94		154.94
1198	262000 137.18-2-78.2	Y	WOODS, DONALD & HELEN	STONYBROOK DR 14618	311	119.87		119.87
1199	262000 137.18-2-78.3	Y	WOODS, DONALD & HELEN	STONYBROOK DR 14618	311	119.87		119.87
1200	262000 137.19-1-22	Y	COLEMAN, BRUCE D.	2472 MONROE AVE 14618	433	6,416.62		6,416.62
1201	262000 138.05-1-73	Y	JACKSON-BAKOU, MONICA	EAST AVE 14610	311	16,644.44		16,644.44
1202	262000 147.16-1-75	Y	BUSCEMI, MICHAEL	REMINGTON PKWY 14623	311	168.15		168.15
1203	262000 147.16-2-16	Y	MATHIS, STEPHEN W.	REMINGTON PKWY 14623	340	262.60		262.60
1204	262000 147.16-2-17	Y	MATHIS, STEPHEN W.	REMINGTON PKWY 14623	311	262.60		262.60
1205	262000 147.16-2-18	Y	MATHIS, STEPHEN W.	REMINGTON PKWY 14623	311	262.60		262.60
1206	262000 147.16-2-19	Y	MATHIS, STEPHEN W.	REMINGTON PKWY 14623	311	262.60		262.60
1207	262000 147.16-2-20	Y	MATHIS, TERESA E.	REMINGTON PKWY 14623	311	262.60		262.60
1208	262000 147.16-2-7	Y	MATHIS, STEPHEN W.	REMINGTON PKWY 14623	311	321.60		321.60
1209	262000 147.16-2-8	Y	MATHIS, STEPHEN W.	REMINGTON PKWY 14623	311	321.60		321.60
1210	262000 147.16-2-9	Y	MATHIS, STEPHEN W.	REMINGTON PKWY 14623	311	321.60		321.60
1211	262000 147.16-3-13	Y	SMITH, ANNA	91 RIVERSIDE DR 14623	210	7,309.82		7,309.82
1212	262000 147.16-3-14	Y	SMITH, MICHAEL LEE	RIVERSIDE DR 14623	311	183.04		183.04
1213	262000 147.16-3-15	Y	SMITH, MICHAEL LEE	RIVERSIDE DR 14623	311	183.04		183.04
1214	262000 147.16-3-16	Y	SMITH, MICHAEL LEE	RIVERSIDE DR 14623	311	101.65		101.65
1215	262000 147.16-3-19	Y	SMITH, MICHAEL LEE	RIVERSIDE DR 14623	311	101.65		101.65
1216	262000 147.16-3-20	Y	SMITH, MICHAEL LEE	RIVERSIDE DR 14623	311	101.65		101.65
								1,635,255.73
								1,635,255.73

SUGGESTED LIST

SERIAL #	SWISCD	ACCOUNT NUMBER	LIEN	OWNER NAME	PROPERTY ADDRESS	PROP CLASS	TAXES OWING	LEGAL FEE	MINIMUM BID PROP.
1217	262000	147.16-3-40.11	Y	KOTPAK, RIKESH	BROXN DR 14623	311	85.59		85.59
1218	262000	147.16-3-40.12	Y	KOTPAK, RIKESH	BROXN DR 14623	311	85.59		85.59
1219	262000	147.16-3-41	Y	KOTPAK, RIKESH	180 BROXN DR 14623	311	321.60		321.60
1220	262000	147.16-3-44	Y	SMITH, MICHAEL LEE	BROXN DR 14623	311	183.04		183.04
1221	262000	147.16-3-45	Y	SMITH, MICHAEL LEE	BROXN DR 14623	311	183.04		183.04
1222	262000	147.16-3-46	Y	SMITH, MICHAEL LEE	BROXN DR 14623	311	183.04		183.04
1223	262000	147.16-3-47	Y	SMITH, MICHAEL LEE	BROXN DR 14623	311	183.04		183.04
1224	262000	147.16-3-48	Y	PICCARELLO, SAM	BROXN DR 14623	311	321.60		321.60
1225	262000	147.16-3-49	Y	HAIN, CHARLES	IDLE LN 14623	311	652.05		652.05
1226	262000	148.09-1-18	Y	HAFNER, CLARENCE	CRITTENDEN RD 14623	311	33.75		33.75
1227	262000	148.12-3-71	Y	DUKELOW, JACK ARTHUR	PARKVIEW RD 14623	311	187.03		187.03
1228	262000	148.14-2-29	Y	GLAID, DOUGLAS	CRITTENDEN RD 14623	311	294.02		294.02
1229	262000	148.14-2-6	Y	GLAID, DOUGLAS	CRITTENDEN RD 14623	311	294.02		294.02
1230	262000	148.14-2-7	Y	LAWRENCE, LENHARDT	PARK CIR 14623	311	154.93		154.93
1231	262000	148.14-3-45	Y	LAWRENCE, LENHARDT	PARK CIR 14623	311	154.93		154.93
1232	262000	148.14-3-49	Y	LAWRENCE, LENHARDT	PARKVIEW RD 14623	311	187.03		187.03
1233	262000	148.14-4-19.3	Y	LEWIS, CHRISTOPHER D.	CRITTENDEN RD 14623	311	80.06		80.06
1234	262000	148.16-1-19.22	Y	WEST BRIGHTON PLAZA CO	W HENRIETTA RD 14623	331	838.11		838.11
1235	262000	148.19-1-17	Y	POTTS, HELEN BANKS JANE	BRIGHTON HENRIETTA TOWN LINE RD 14	340	668.43		668.43
1236	262000	148.19-1-25	Y	SINISGALLI, DONNA	WESTERN DR 14623	340	2,036.97		2,036.97
1237	262000	148.19-1-26	Y	SINISGALLI, DONNA	WESTERN DR 14623	475	2,036.97		2,036.97
1238	262000	148.19-1-27	Y	SINISGALLI, DONNA	305 WESTERN DR 14623	340	2,036.97		2,036.97
1239	262000	148.19-1-28	Y	SINISGALLI, DONNA	495 WESTERN DR 14623	210	2,036.97		2,036.97
1240	262000	148.19-1-56.1	Y	SINISGALLI, DONNA	WESTERN DR 14623	475	5,112.78		5,112.78
1241	262000	148.19-1-61	Y	SINISGALLI, DONNA	NORTHERN DR 14623	475	1,720.01		1,720.01
1242	262000	148.19-1-62	Y	SINISGALLI, DONNA	NORTHERN DR 14623	475	1,720.01		1,720.01
1243	262000	148.19-1-63	Y	SINISGALLI, DONNA	NORTHERN DR 14623	475	1,720.01		1,720.01
1244	262000	148.19-1-64	Y	SINISGALLI, DONNA	350 WESTERN DR 14623	475	12,066.74		12,066.74
1245	262000	148.20-2-1	Y	COLEMAN, BRUCE	NORTHERN DR 14623	340	382.80		382.80
1246	262000	148.20-2-52	Y	ATLANTIC HOTEL GROUP, INC	2842 W HENRIETTA RD 14623	210	3,869.85		3,869.85
1247	262000	148.20-2-68.2	Y	KSD FAMILY, INC	2720 W HENRIETTA RD 14623	421	68,026.40		68,026.40
1248	262000	150.07-2-12	Y	ATLANTIC HOTEL GROUP, INC	2729 MOHROE AVE 14618	414	82,353.19		82,353.19
RECORD COUNT 59							252,579.67		252,579.67
SUB-TOTAL							252,579.67		252,579.67
1249	262200	131.15-2-34	Y	ALCOTT, DERRELL L.	22 RAMBLEWOOD DR 14514	210	1,687.79		1,687.79
1250	262200	132.15-2-33.2	Y	CASACEMI, LOUIS	42B BAYLOR CIR 14624	311	459.13		459.13
1251	262200	132.20-1-3.2	Y	FITZ, SIMMONS HOWARD	189 GOLDEN RD 14624	311	1,223.64		1,223.64
1252	262200	133.14-1-21.2	Y	WARD, KENNETH	883B CHILI CTR COLDWATER RD 14624	311	397.45		397.45
1253	262200	133.18-1-17	Y	SPENCER, RUTH A.	948 CHILI CTR COLDWATER RD 14624	210	3,584.37		3,584.37
1254	262200	133.20-1-30.2	Y	DONOVAN, RYAN	39 HALLOCK RD 14624	311	2,428.06		2,428.06
1255	262200	134.19-1-8	Y	FELLOWS, MICHAEL W.	296 FISHER RD 14624	311	4,814.19		4,814.19
1256	262200	144.08-2-22	Y	ST ANDREWS BUILDING CORP	3 CORNFLOWER DR 14514	311	2,845.71		2,845.71
1257	262200	145.03-1-31	Y	DE VELDER, MICHAEL	1370 PAUL RD 14428	311	2,701.17		2,701.17
1258	262200	147.03-1-32.2	Y	SMITH, ROBERT J.	405 PAUL RD 14624	323	301.96		301.96
1259	262200	147.19-1-26	Y	LEHR, ROBERT J.	20 BLACK CREEK RD 14623	311	1,695.93		1,695.93
1260	262200	159.03-1-6	Y	CORIO, MARK A.	795 BROOK RD 14546	311	618.55		618.55
1261	262200	160.01-2-29	Y	FORESTER CORP.	46 FRICKER AVE 14623	311	82.62		82.62
1262	262200	160.01-2-30	Y	FORESTER CORP.	44 FRICKER AVE 14623	311	82.62		82.62
1263	262200	160.01-2-52	Y	FORESTER CORP.	45 FRICKER AVE 14623	311	82.62		82.62
1264	262200	160.01-2-53	Y	FORESTER CORP.	43 FRICKER AVE 14623	311	82.62		82.62
1265	262200	160.01-2-63	Y	MARCHIONI, D.	21 FRICKER AVE 14623	312	844.26		844.26
1266	262200	160.07-1-15	Y	SWEENEY, EUGENE M.	69 NAMES RD 14623	311	1,645.77		1,645.77

SERIAL #	SWISCD ACCOUNT NUMBER	LIEN OWNER NAME	PROPERTY ADDRESS	PROP CLASS	TAXES OWING	LEGAL FEE	MINIMUM BID PROP.
1267	262200 160.07-1-25	WILLIAMS, ALDRICK	19 NAMES RD 14623	311	1,645.77		1,645.77
1268	262200 160.07-1-27	WILLIAMS, ALDRICK	13 NAMES RD 14623	311	550.11		550.11
1269	262200 160.07-1-37	DACHILLE, LAZARO J.	30 MORRISON AVE 14623	311	737.50		737.50
1270	262200 160.07-3-19	WILSON, CURTIS	13 CHESTER AVE 14623	311	749.71		749.71
1271	262200 160.07-3-20	WILSON, CURTIS	15 CHESTER AVE 14623	311	749.71		749.71
1272	262200 160.07-3-21	WILSON, CURTIS	17 CHESTER AVE 14623	311	749.71		749.71
1273	262200 160.07-5-24	CANTISANO, EUGENE R.	56 ALFRED AVE 14623	311	357.68		357.68
1274	262200 160.11-1-63	CAHOON, JOHN R.	1 CIRCLE DR 14623	311	357.68		357.68
1275	262200 160.11-1-64	CAHOON, JOHN R.	43 CIRCLE DR 14623	311	357.68		357.68
1276	262200 174.01-1-6.21	WALKER, BARRY V.	2252 SCOTTSVILLE RD 14546	312	5,153.79		5,153.79
1277	262200 174.01-1-8.1	GALBRAITH, CLINTON G.	2250 SCOTTSVILLE RD 14546	321	499.33		499.33
1278	262200 174.01-1-9.1	GALBRAITH, CLINTON G.	2284 SCOTTSVILLE RD 14546	117	333.25		333.25
RECORD COUNT 30					37,820.38		37,820.38
1279	262489 028.04-1-11	BRIEN, LAWRENCE E.	DRAKE RD 14420	311	1,175.71		1,175.71
1280	262489 030.02-2-3	GLIDDEN, SARAH M.	2012 SWEDEN WALKER RD 14468	311	2,588.10		2,588.10
1281	262489 030.02-2-9.21	DIPASQUALE, CHRIS	1587 ROOSEVELT HWY 14468	311	12,667.66		12,667.66
1282	262489 030.02-2-9.22	DIPASQUALE, CHRIS	1583 ROOSEVELT HWY 14468	311	13,636.15		13,636.15
1283	262489 030.04-1-15.32	CASEY, HAROLD R.	HIDEAWAY LN 14420	311	4,348.30		4,348.30
1284	262489 039.01-1-3	SANCHEZ, BONIFACIO	2931 REDMAN RD 14420	210	890.98		890.98
1285	262489 039.02-1-11	COBNER, LORNA P.	DRAKE RD 14420	314	121.35		121.35
1286	262489 039.03-1-27.3	ROBERTS, LINDA J.	RIDGE RD 14420	311	2,289.32		2,289.32
1287	262489 040.01-1-30	VULLO, THOMAS	LAWTON RD 14468	322	4,291.42		4,291.42
1288	262489 040.02-1-13	SEGOVIS, BARBARA J.	LAWTON RD 14468	314	2,419.63		2,419.63
1289	262489 041.02-1-19	WERNER, TAMMY	CLARKSON PARMA TOWN LINE RD 14420	314	2,431.21		2,431.21
1290	262489 054.13-1-17.1	BUTLER, SHAWN P.	8470 RIDGE RD 14420	220	6,903.48		6,903.48
1291	262489 055.03-1-28.1	THOMPSON, JOHN	RIDGE RD 14420	314	310.89		310.89
1292	262489 055.03-1-36.1	MATTISON, WAYNE	RIDGE RD 14420	312	3,887.45		3,887.45
1293	262489 068.02-1-38	OUTLOOK DEVELOPMENT LLC	SUNSET CENTER LN 14420	330	740.52		740.52
1294	262489 068.02-1-39	OUTLOOK DEVELOPMENT LLC	SUNSET CENTER LN 14420	330	1,037.83		1,037.83
1295	262489 068.02-1-40	OUTLOOK DEVELOPMENT LLC	SUNSET CENTER LN 14420	330	1,062.22		1,062.22
1296	262489 068.02-1-41	OUTLOOK DEVELOPMENT LLC	SUNSET CENTER LN 14420	330	901.35		901.35
1297	262489 069.01-1-2	LANDERS, KIM A.	EAST AVE 14420	311	102.35		102.35
1298	262489 069.02-1-43	GREENTREE OF WEDGEWOOD, LLC	10 BERRY GROVE LN 14420	311	2,589.07		2,589.07
1299	262489 069.02-1-64	GREENTREE OF WEDGEWOOD, LLC	4 WEDGEWOOD CT 14420	311	2,722.89		2,722.89
1300	262489 069.02-1-65	GREENTREE OF WEDGEWOOD, LLC	3 WEDGEWOOD CT 14420	311	2,722.89		2,722.89
1301	262489 069.02-1-66	GREENTREE OF WEDGEWOOD, LLC	11 BERRY GROVE LN 14420	311	2,754.74		2,754.74
1302	262489 070.01-1-24.112	MATTISON, WAYNE	RIDGE RD 14420	105	1,092.45		1,092.45
RECORD COUNT 24					73,687.96		73,687.96
1303	262600 103.08-4-14	VITALE, JOSEPH R.	129 LIGHTWOOD LN 14606	310	11,151.06		11,151.06
1304	262600 103.10-1-3	ENGLEWOOD HOMES INC	1869 SPENCERFORD RD 14606	311	1,888.37		1,888.37
1305	262600 103.19-1-56.11	DDS ENTERPRISES LLC	772 ELMGROVE RD 14606	330	6,699.78		6,699.78
1306	262600 103.20-3-33.2	WHITE, JAMES SCOTT	LYELL RD 14606	311	3,500.74		3,500.74
1307	262600 104.10-2-17	BECOATS, WARSHALL	KENTUCKY AVE 14606	311	592.76		592.76
1308	262600 104.16-1-1.2	CHEMCORE INC.	190 LEE RD 14606	710	15,388.12		15,388.12
1309	262600 104.18-3-71	ODUM, LORRAIN	20 DREXEL DR 14606	210	639.58		639.58
1310	262600 104.19-1-12	FEASEL, JAMES REED JR	27 PASADENA DR 14606	210	4,726.23		4,726.23
1311	262600 118.11-2-1	LUNA, LUIS H.	44 BRAMI LN 14624	210	4,788.87		4,788.87
1312	262600 118.12-1-2	KNAB, JOHN T.	BUFFALO RD 14624	311	7,765.45		7,765.45
1313	262600 118.17-1-6	PIXLEY INC	3505 BUFFALO RD 14624	330	11,417.98		11,417.98

*** S U G G E S T E D L I S T ***

SERIAL #	SWISCD ACCOUNT NUMBER	LIEN	OWNER NAME	PROPERTY ADDRESS	PROP CLASS	TAXES OWING	LEGAL FEE	MINIMUM BID PROP.
1314	262600 118.18-1-25	Y	ALLIED OF MONROE III LLC	30 EASTVIEW COMMONS RD 14624	311	2,326.40		2,326.40
1315	262600 118.18-1-26	Y	ALLIED OF MONROE III LLC	34 EASTVIEW COMMONS RD 14624	311	2,141.15		2,141.15
1316	262600 118.18-1-27	Y	ALLIED OF MONROE III LLC	38 EASTVIEW COMMONS RD 14624	311	2,141.15		2,141.15
1317	262600 118.18-1-28	Y	ALLIED OF MONROE III LLC	42 EASTVIEW COMMONS RD 14624	311	2,167.61		2,167.61
1318	262600 118.18-1-29	Y	ALLIED OF MONROE III LLC	41 EASTVIEW COMMONS RD 14624	311	2,352.87		2,352.87
1319	262600 118.18-1-30	Y	ALLIED OF MONROE III LLC	35 EASTVIEW COMMONS RD 14624	311	5,738.69		5,738.69
1320	262600 119.06-1-1.1	Y	PANELLA, ANTHONY	GERALDINE PKWY 14624	311	6,856.43		6,856.43
1321	262600 119.06-1-35	Y	DEARCOP, CHAS R. JR	DEARCOP DR 14624	311	473.65		473.65
1322	262600 119.13-1-7	Y	PIRRELO, MARIO J.	1953 BUFFALO RD 14624	330	4,202.54		4,202.54
1323	262600 119.18-1-34	Y	BROOKS, MARCUS	34 LAWSING CIR S 14624	210	1,969.03		1,969.03
1324	262600 133.05-1-6	Y	ALLIED OF MONROE III LLC	64 EASTVIEW COMMONS RD 14624	311	1,969.03		1,969.03
1325	262600 133.05-1-7	Y	ALLIED OF MONROE III LLC	63 EASTVIEW COMMONS RD 14624	311	1,969.03		1,969.03
1326	262600 133.05-1-8	Y	ALLIED OF MONROE III LLC	67 EASTVIEW COMMONS RD 14624	311	1,995.53		1,995.53
1327	262600 133.05-1-9	Y	ALLIED OF MONROE III LLC	71 EASTVIEW COMMONS RD 14624	311	2,247.02		2,247.02
1328	262600 133.06-1-79	Y	ALLIED OF MONROE III LLC	46 EASTVIEW COMMONS RD 14624	311	2,366.14		2,366.14
1329	262600 133.06-1-80	Y	ALLIED OF MONROE III LLC	50 EASTVIEW COMMONS RD 14624	311	2,233.79		2,233.79
1330	262600 133.06-1-81	Y	ALLIED OF MONROE III LLC	53 EASTVIEW COMMONS RD 14624	311	2,158.37		2,158.37
1331	262600 133.06-1-82	Y	ALLIED OF MONROE III LLC	59 EASTVIEW COMMONS RD 14624	311	2,167.61		2,167.61
1332	262600 133.06-1-83	Y	ALLIED OF MONROE III LLC	51 EASTVIEW COMMONS RD 14624	311	344.19		344.19
1333	262600 133.07-1-35	Y	DRIES, ALBERT	SCHLEG TER 14624	311	2,696.96		2,696.96
1334	262600 133.09-1-2	Y	STELLO BUILDING CORP	WESTSIDE DR 14624	311	8,241.91		8,241.91
1335	262600 133.10-1-11	Y	MCDONALD, DONALD J.	20 INDUSTRIAL PARK CIR 14624	340	11,311.50		11,311.50
1336	262600 133.12-2-34	Y	GONZALEZ, ANTONIO J.	11 VENTURA RD 14624	210	92.72		92.72
1337	262600 133.12-5-42	Y	NICHOLS, GARRY L.	WESTSIDE DR 14624	311	10,729.98		10,729.98
1338	262600 134.07-3-16	Y	WELLS FARGO FIN CREDIT NY	237 ELHAM RD 14624	210	3,685.70		3,685.70
1339	262600 134.12-1-13.2	Y	KENSON ENTERPRISES LLC	37 DEEP ROCK RD 14624	449	14,016.56		14,016.56
1340	262600 134.12-1-13.3	Y	KENSON ENTERPRISES LLC	39 DEEP ROCK RD 14624	449	169,291.65		169,291.65
			RECORD COUNT 38	262600 SUB-TOTAL				
1341	262800 017.03-2-1	Y	LESTER, CHARLES P.	MANITOU RD 14468	311	3,223.21		3,223.21
1342	262800 017.03-2-9.5	Y	D'AMICO, MARGUERITE F.	MANITOU BEACH RD 14468	311	233.55		233.55
1343	262800 017.03-2-9.6	Y	D'AMICO, MARGUERITE F.	MANITOU BEACH RD 14468	311	233.55		233.55
1344	262800 017.03-2-9.7	Y	D'AMICO, MARGUERITE F.	MANITOU BEACH RD 14468	311	197.19		197.19
1345	262800 017.04-3-13	Y	DEMOCH, PATRICIA	132 SALMON CREEK DR 14468	210	149.74		149.74
1346	262800 017.04-3-7	Y	SANGER, RONALD L.	51 SALMON CREEK DR 14468	311	3,223.21		3,223.21
1347	262800 017.06-2-37.1	Y	CLEGG, DONNA	127 LAKE SHORE DR 14468	311	4,046.99		4,046.99
1348	262800 017.06-2-39	Y	PIRRELO, MARIO J.	113 LAKE SHORE DR 14468	311	4,470.62		4,470.62
1349	262800 017.06-2-6	Y	HARVEY, LEE A.	LAKE SHORE DR 14468	312	4,809.53		4,809.53
1350	262800 025.03-3-15	Y	LATRAGNA, LUIGI P.	141 HINCHER RD 14468	311	3,001.16		3,001.16
1351	262800 025.03-4-35	Y	ROYAL CREST DEV LLC	51 GROUNDSEL DR 14468	311	4,794.79		4,794.79
1352	262800 025.03-4-39	Y	ROYAL CREST DEV LLC	2 GROUNDSEL DR 14468	311	4,794.79		4,794.79
1353	262800 025.03-4-48	Y	ROYAL CREST DEV LLC	231 BANEBERRY WAY 14468	311	4,794.79		4,794.79
1354	262800 026.10-1-28.2	Y	MALBOEUF, GORDON L.	EDGEMERE DR 14612	311	6,050.62		6,050.62
1355	262800 026.10-1-37	Y	MALBOEUF, GORDON L.	EDGEMERE DR 14612	311	3,395.29		3,395.29
1356	262800 026.39-4-7	Y	JONES, ARTHUR RUDOLPH	EDGEMERE DR 14612	311	7,544.19		7,544.19
1357	262800 033.04-2-7	Y	COYLE, EILEEN	163 POST AVE 14468	311	16,302.51		16,302.51
1358	262800 034.03-1-6.21	Y	HOLUB, HYO SUN	TOPER TRL 14612	311	284.78		284.78
1359	262800 034.03-12-15	Y	SCHIRMER, MARK J.	293 WOODSMOKE LN 14612	311	642.39		642.39
1360	262800 044.04-2-1	Y	STEVENS, SHAHE	3459 LATTA RD 14612	311	2,297.32		2,297.32
1361	262800 044.04-2-12.1	Y	ASC/PROPERTIES INC	3421 LATTA RD 14612	523	1,621.96		1,621.96
1362	262800 045.02-1-11.23	Y	ASC/PROPERTIES INC	391 ISLAND COTTAGE RD 14612	311	6,412.03		6,412.03
1363	262800 046.02-2-22	Y	ASC/PROPERTIES INC	LING RD 14612	330	5,692.89		5,692.89

SERIAL #	SWISCD ACCOUNT NUMBER	LIEN	OWNER NAME	PROPERTY ADDRESS	PROP CLASS	TAXES OWING	LEGAL FEE	MINIMUM BID PROP.
1364	262800 046.14-7-8	Y	SERCE, OKAN J.	4485 DEWEY AVE 14612	323	2,793.29		2,793.29
1365	262800 046.19-7-22	Y	HILLYARD, JAMES	4096 DEWEY AVE 14616	210	10,851.25		10,851.25
1366	262800 046.20-11-27	Y	BURKE, PHILIP W.	ALPINE RD 14612	311	2,574.80		2,574.80
1367	262800 046.43-3-11	Y	EMERALD POINT PROPERTIES, LLC	6 AMALIA (PVT) CT 14612	311	2,626.01		2,626.01
1368	262800 046.43-3-16	Y	EMERALD POINT PROPERTIES, LLC	5 AMALIA (PVT) CT 14612	311	2,519.34		2,519.34
1369	262800 046.43-3-17	Y	EMERALD POINT PROPERTIES, LLC	35 BRIMLEY MAHOR (PVT) 14612	311	2,519.34		2,519.34
1370	262800 046.43-3-9	Y	EMERALD POINT PROPERTIES, LLC	2 AMALIA (PVT) CT 14612	311	2,519.34		2,519.34
1371	262800 058.01-1-23.2	Y	VANCE, RICHARD T.	OFF PECK RD 14626	311	490.88		490.88
1372	262800 058.02-1-99	Y	BIERWORTH & BIERWORTH	COLLETON DR 14626	311	408.81		408.81
1373	262800 058.02-1-98	Y	BIERWORTH & BIERWORTH	COLLETON DR 14626	311	547.06		547.06
1374	262800 058.02-10-57	Y	BIERWORTH & BIERWORTH	COLLETON DR 14626	311	421.37		421.37
1375	262800 058.04-12-90	Y	BIERWORTH & BIERWORTH	118 LEAMINGTON CIR 14626	311	346.24		346.24
1376	262800 058.04-15-14	Y	LARKIN HOLDING CO LLC	310 RUMFORD RD 14626	311	8,790.05		8,790.05
1377	262800 058.04-15-15	Y	LARKIN HOLDING CO LLC	988 NORTH GRECE RD 14626	311	7,226.19		7,226.19
1378	262800 058.04-15-16	Y	LARKIN HOLDING CO LLC	988 NORTH GRECE RD 14626	311	6,934.22		6,934.22
1379	262800 058.04-15-17	Y	LARKIN HOLDING CO LLC	559 EAST MORENO DR 14626	311	6,934.22		6,934.22
1380	262800 058.04-15-18	Y	LARKIN HOLDING CO LLC	567 EAST MORENO DR 14626	311	6,934.22		6,934.22
1381	262800 058.04-15-19	Y	LARKIN HOLDING CO LLC	575 EAST MORENO DR 14626	311	7,226.19		7,226.19
1382	262800 060.05-6-19	Y	LARKIN HOLDING CO LLC	574 EAST MORENO DR 14626	311	5,470.19		5,470.19
1383	262800 060.06-1-40	Y	HOLUB, HYO SUN	562 EAST MORENO DR 14626	311	3,299.03		3,299.03
1384	262800 060.17-1-26	Y	SMITH, MANON	MT READ BLVD 14616	311	130.19		130.19
1385	262800 060.17-1-30	Y	AKLEY, SHELLY M.	42 STONEWALL CT 14615	210	1,343.44		1,343.44
1386	262800 060.56-1-36	Y	WEIDMAN, SCOTT J.	04 SPARLING DR 14616	311	3,431.12		3,431.12
1387	262800 060.74-5-8.1	Y	CUNNINGHAM, KEITH R.	124 SPARLING DR 14616	311	2,502.13		2,502.13
1388	262800 060.74-5-8.2	Y	LARK, BERNIE S.	178 STONE RD 14616	311	9,603.04		9,603.04
1389	262800 060.75-6-31	Y	MAHELY, BETTY J.	176 STONE RD 14616	210	13,850.61		13,850.61
1390	262800 060.81-2-18.22	Y	HERNANDEZ, JERALDO	76 WORCESTER RD 14616	210	34,443.33		34,443.33
1391	262800 073.01-1-17	Y	GK MANAGEMENT, INC.	2970 DEWEY AVE 14616	432	1,036.75		1,036.75
1392	262800 073.01-4-71	Y	4464 WEST RIDGE RD LLC	W RIDGE RD 14626	330	3,297.81		3,297.81
1393	262800 074.05-2-72.11	Y	RMG DEVELOPMENT LLC	30 BLACK DUCK TRL 14626	311	74.50		74.50
1394	262800 074.05-2-73	Y	CHEMPELL, THOMAS-LEE ANN M.	OFF SELKIRK DR 14626	311	366.30		366.30
1395	262800 074.05-2-74	Y	CAPPA, DANIEL	OFF SELKIRK DR 14626	311	530.28		530.28
1396	262800 074.13-4-1.1	Y	CAPPA, DANIEL	OFF SELKIRK DR 14626	311	4,073.15		4,073.15
1397	262800 075.06-11-54	Y	COLEMAN, BRUCE D.	3030 W RIDGE RD 14626	330	1,006.89		1,006.89
1398	262800 075.09-7-6	Y	KRAMER, CHARLENE	211 DUFFERY DR 14616	210	6,442.75		6,442.75
1399	262800 075.14-7-37	Y	SYLVER, WILLIAM	37 LEDGEWOOD CIR 14615	210	7,403.26		7,403.26
1400	262800 075.17-4-2	Y	NICHOLS, SHERRY R.	126 RIDGEDALE CIR 14615	210	32,485.08		32,485.08
1401	262800 075.33-7-31	Y	SPRAGUE MANAGEMENT INC	1445 W RIDGE RD 14615	484	168.04		168.04
1402	262800 075.33-7-32	Y	PURPURA, KARINA	EASTLAND RD 14616	311	299.33		299.33
1403	262800 088.02-1-10	Y	COSTANZA, LISA M.	EASTLAND RD 14616	311	3,918.59		3,918.59
1404	262800 088.02-1-11	Y	ROMANO, ENZIO	287 ELMGROVE RD 14626	311	3,425.94		3,425.94
1405	262800 089.14-2-9.2	Y	WEHNER, ROBERT L.	289 ELMGROVE RD 14626	311	1,860.41		1,860.41
1406	262800 089.18-1-13	Y	BURIED TREASURE LLC	2338 RIDGEWAY AVE 14626	210	1,860.41		1,860.41
1407	262800 089.18-1-14	Y	BURIED TREASURE LLC	41 MULE PATH CIR 14606	311	1,860.41		1,860.41
1408	262800 089.18-1-15	Y	BURIED TREASURE LLC	43 MULE PATH CIR 14606	311	1,860.41		1,860.41
1409	262800 089.18-1-16	Y	BURIED TREASURE LLC	45 MULE PATH CIR 14606	311	1,860.41		1,860.41
1410	262800 089.18-1-17	Y	BURIED TREASURE LLC	47 MULE PATH CIR 14606	311	1,860.41		1,860.41
1411	262800 089.18-1-18	Y	BURIED TREASURE LLC	9 PACKET LN 14606	311	1,860.41		1,860.41
1412	262800 089.18-1-19	Y	BURIED TREASURE LLC	7 PACKET LN 14606	311	1,860.41		1,860.41
1413	262800 089.18-1-20	Y	BURIED TREASURE LLC	5 PACKET LN 14606	311	1,860.41		1,860.41
			RECORD COUNT	73				
			262800 SUB-TOTAL			318,283.54		318,283.54

S U G G E S T E D L I S T

SERIAL #	SWISCD ACCOUNT NUMBER	LIEN	OWNER NAME	PROPERTY ADDRESS	PROP CLASS	TAXES OWING	LEGAL FEE	MINIMUM BID PROP.
1414	263000 001.04-1-1.12	Y	BUTTERFIELD, KEITH	COOK RD 14464	311	1,254.60		1,254.60
1415	263000 001.16-2-1.2	Y	UNKNOWN, OWNER	BEACHWOOD PARK 14464	315	4,845.37		4,845.37
1416	263000 006.04-2-5.12	Y	MARRANDO, FRANK	LAKE ROAD EAST FRK 14464	314	6,920.06		6,920.06
1417	263000 006.04-2-5.13	Y	MARRANDO, FRANK	LAKE ROAD EAST FRK 14464	314	4,619.91		4,619.91
1418	263000 006.12-2-14.2	Y	TRUELSON, KEVIN G.	112 ROTHS COVE RD 14464	312	1,514.76		1,514.76
1419	263000 006.12-2-16.111	Y	TRUELSON, KEVIN	120 ROTHS COVE RD 14464	312	7,449.11		7,449.11
1420	263000 006.12-2-17	Y	ROTH, JOHN	ROTHS COVE RD 14464	323	130.11		130.11
1421	263000 006.12-2-18	Y	ROTH, JOHN	ROTHS COVE RD 14464	323	210.57		210.57
1422	263000 006.12-2-5	Y	TRUELSON, KEVIN	37 ROTHS COVE RD 14464	312	5,114.41		5,114.41
1423	263000 012.04-2-7	Y	DIAMOND BUILDERS & REMODEL, INC	BRICK SCHOOLHOUSE RD 14464	311	915.42		915.42
1424	263000 012.04-2-7	Y	UNKNOWN, OWNER	WINTERS PL 14470	311	917.58		917.58
1425	263000 019.04-2-25.1	Y	TRUELSON, KEVIN G.	1261 LAKE ROAD EAST FRK 14464	442	27,614.99		27,614.99
1426	263000 021.01-2-4.2	Y	PLANTONE, JAMES	ROOSEVELT HWY 14464	311	2,156.63		2,156.63
1427	263000 021.03-2-49.14	Y	TRUELSON, KEVIN G.	1722 LAKE RD 14464	485	37,520.50		37,520.50
1428	263000 021.03-3-2.1	Y	TRUELSON, KEVIN G.	2865 ROOSEVELT HWY	330	1,339.14		1,339.14
1429	263000 021.03-3-2.2	Y	TRUELSON, KEVIN G.	1730 LAKE RD 14464	330	2,137.95		2,137.95
1430	263000 022.03-2-3.3	Y	SKIDMORE, JEREMY	471 HAMLIN CENTER RD 14468	311	1,291.62		1,291.62
1431	263000 022.04-2-22.112	Y	DEVAY, STEPHEN	480 WALKER RD 14468	311	4,454.60		4,454.60
1432	263000 023.03-1-17	Y	UNKNOWN, OWNER	2 WALKER RD 14468	311	577.60		577.60
1433	263000 029.01-1-16.1	Y	THOMAS HOME REMODELING INC	1931 LAKE RD 14464	311	6,073.75		6,073.75
1434	263000 029.01-1-5.111	Y	THOMAS HOME REMODELING INC	520 HAMLIN CLARKSON TOWN LINE RD 1	322	2,357.02		2,357.02
1435	263000 029.02-2-19	Y	BOHRER, CAROLINE	2190 ROOSEVELT HWY 14464	311	1,619.76		1,619.76
			RECORD COUNT 22	263000 SUB-TOTAL		121,035.46		121,035.46
1436	263200 149.18-1-24.11	Y	F.B. PEASE COMPANY	JARLEY RD 14623	340	7,376.81		7,376.81
1437	263200 160.15-2-30	Y	POLVINO, ALLEN J.	WELLINGTON DR 14623	311	193.02		193.02
1438	263200 160.15-2-42	Y	POLVINO, ALLEN J.	WELLINGTON DR 14623	311	183.39		183.39
1439	263200 160.15-2-43	Y	POLVINO, ALLEN J.	WELLINGTON DR 14623	311	202.71		202.71
1440	263200 160.15-2-44	Y	POLVINO, ALLEN J.	WELLINGTON DR 14623	311	231.66		231.66
1441	263200 160.15-2-45	Y	DI BARTOLO, EDWARD P.	WELLINGTON DR 14623	311	212.36		212.36
1442	263200 160.15-2-46	Y	L.S.QUINN, INC	WELLINGTON DR 14623	311	212.36		212.36
1443	263200 161.11-1-22.115	Y	COOK DRIVE, LLC.	COOK DR 14623	340	8,129.07		8,129.07
1444	263200 161.11-1-22.116	Y	COOK DRIVE, LLC.	COOK DR 14623	340	1,857.32		1,857.32
1445	263200 161.11-1-22.117	Y	COOK DRIVE, LLC.	COOK DR 14623	340	10,010.51		10,010.51
1446	263200 161.15-1-4	Y	SOH ACQUIRING, INC	COMMERCE DR 146233501	340	11,465.86		11,465.86
1447	263200 161.15-1-5	Y	SOH ACQUIRING, INC	COMMERCE DR 146233501	340	468.49		468.49
1448	263200 161.18-1-1.3	Y	DEY, JEFFREY J.	BAILEY RD 145869605	311	6.46		6.46
1449	263200 174.01-2-69	Y	DAVIS, RONNIE E.	FAIRWOOD DR 146234927	311	1,851.72		1,851.72
1450	263200 175.03-1-7.13	Y	BIBLEWAY HEALING TEMPLE, INC.	WEST HENRIETTA RD 144679303	331	162.69		162.69
1451	263200 175.05-1-34	Y	WALDEN, WIMLIN E.	64 CAMPUS DR 146235136	210	8,927.36		8,927.36
1452	263200 175.09-1-66.22	Y	LIPPA, LARRY	CEDARHURST DR 14586	311	756.69		756.69
1453	263200 175.12-1-12.1	Y	SHARP FAMILY II, LLC.	LEHIGH STATION RD 14467	340	7,884.55		7,884.55
1454	263200 176.08-2-23	Y	BLANDING, LYMUS L.	58 CHARLESWOOD DR 145342748	210	4,703.73		4,703.73
1455	263200 188.04-1-16	Y	BARNES, RICHARD H.	WEST HENRIETTA RD 14586	311	3,445.09		3,445.09
1456	263200 188.47-1-95	Y	HEJT CORPORATION	ERIE STATION RD 14586	621	2,506.97		2,506.97
1457	263200 189.01-1-50.2	Y	TIRABASSI, DONALD S.	ERIE STATION RD 14586	311	112.32		112.32
1458	263200 190.02-1-24.23	Y	KUNTZ, JEAN C. --ESTATE	135 REEVES RD 144679723	311	1,782.94		1,782.94
1459	263200 190.02-1-24.24	Y	KUNTZ, JEAN C. --ESTATE	REEVES RD 14467	311	1,254.66		1,254.66
			RECORD COUNT 24	263200 SUB-TOTAL		73,938.74		73,938.74
1460	263400 047.18-3-19	Y	SCHANTZ HOMES INC	48 OAKHOUNT DR 14617	311	448.69		448.69

S U G G E S T E D L I S T

SERIAL #	SWISED ACCOUNT NUMBER	LIEN	OWNER NAME	PROPERTY ADDRESS	PROP CLASS	TAXES OWING	LEGAL FEE	MINIMUM BID PROP.
1461	263400 047.19-2-56	Y	WASON, MARGARET E.	551 WASHINGTON AVE 14617	311	284.85		284.85
1462	263400 047.19-2-75	Y	RYAN, ANITA J.	60 DEWEY AVE 14617	210	10,059.50		10,059.50
1463	263400 047.19-3-14	Y	JILDERDA, DIRK R.	489 ROCK BEACH RD 14617	311	4,375.79		4,375.79
1464	263400 047.19-2-85	Y	VERBAAR, RENEE	826 WASHINGTON AVE 14617	210	7,094.58		7,094.58
1465	263400 047.66-1-56	Y	STEWART, SUSAN L.	42 HARRISON TER 14617	311	6,405.55		6,405.55
1466	263400 047.73-1-30	Y	HAIN, CHARLES	9 MADISON TER 14617	311	10,542.83		10,542.83
1467	263400 047.73-1-8	Y	CRARY, WILLIAM J.	5084 ST PAUL BLVD 14617	311	731.82		731.82
1468	263400 061.13-1-52	Y	MORGAN, NORMA I.	188 WILMERE RD 14617	311	2,382.65		2,382.65
1469	263400 062.15-1-19	Y	MARTINEZ-SIERRA, RAMON	169 SEACLIFFE RD 14622	210	3,759.12		3,759.12
1470	263400 062.15-1-22.1	Y	VOORHEES, DAVID J.	137 SEACLIFFE RD 14622	311	1,611.43		1,611.43
1471	263400 062.15-1-24	Y	VOORHEES, DAVID	127 SEACLIFFE RD 14622	210	8,489.87		8,489.87
1472	263400 062.15-1-33	Y	MAHAN, DONALD C.	55 SEACLIFFE RD 14622	311	15,103.75		15,103.75
1473	263400 062.15-3-23	Y	SPIES, MARY M.	LYNN DR 14622	210	257.01		257.01
1474	263400 062.15-3-51	Y	HANDS, JACK R. SR	47 RODE DR 14622	210	11,043.46		11,043.46
1475	263400 062.15-4-10	Y	MALONE, TIM	SEA VIEW AVE 14622	311	348.82		348.82
1476	263400 062.15-4-14	Y	BEAN, CATHERINE J.	116 SEA VIEW AVE 14622	311	1,849.27		1,849.27
1477	263400 062.15-4-68	Y	HAIN, CHARLES F.	7 SEA VIEW AVE 14622	311	1,202.24		1,202.24
1478	263400 062.15-4-69	Y	HAIN, CHARLES F.	3 SEA VIEW AVE 14622	311	1,202.24		1,202.24
1479	263400 062.15-5-35	Y	BEZWERCHYJ, DANIEL	182 BREEZEWAY DR 14622	312	567.70		567.70
1480	263400 062.15-5-49	Y	THOMPSON, ROBERT	177 BREEZEWAY DR 14622	210	8,231.01		8,231.01
1481	263400 062.15-6-1	Y	WARDELL, JEFFREY	86 BIRCH HILLS DR 14622	311	844.61		844.61
1482	263400 062.19-2-11	Y	HILL, MARYLYN	71 DURAND BLVD 14622	311	1,552.00		1,552.00
1483	263400 062.50-1-26	Y	BACHMAN, ANDREW	51 LAKE BLUFF RD 14622	311	722.63		722.63
1484	263400 062.50-1-27	Y	BACHMAN, ANDREW	47 LAKE BLUFF RD 14622	311	676.72		676.72
1485	263400 062.83-1-9	Y	LAPLANT, LAWRENCE R.	51 INDIAN TRL 14622	311	2,880.86		2,880.86
1486	263400 076.05-1-13	Y	PASSERO, ALFRED G.	185 CHAPEL HILL DR 14617	311	633.73		633.73
1487	263400 076.10-2-63	Y	DIETZ, PATRICIA G.	90 THORNCILIFFE DR 14617	210	2,877.77		2,877.77
1488	263400 076.10-7-53	Y	STEVENS, JAMES W.	150 CATALPA RD 14617	311	175.43		175.43
1489	263400 076.12-3-45	Y	HOENIG, GEORGE ETMO	KINGS HWY N 14617	311	173.70		173.70
1490	263400 076.14-3-1	Y	ZUKER, WILLIAM C.	128 MAYVILLE LN 14617	210	8,004.19		8,004.19
1491	263400 076.15-4-32	Y	DOMICELLO, CHARLES A.	151 CORONADO DR 14617	311	504.45		504.45
1492	263400 076.16-1-24	Y	INCE, HALUK	1125 TITUS AVE 14617	432	84,701.42		84,701.42
1493	263400 076.16-1-25	Y	INCE, HALUK	1115 TITUS AVE 14617	331	4,444.62		4,444.62
1494	263400 077.06-2-3	Y	GIORDANO, DAVID P.	230 WISNER RD 14622	210	18,366.57		18,366.57
1495	263400 077.07-5-70	Y	REHKOFF, DONALD G. JR	182 AVONDALE RD 14622	210	13,933.96		13,933.96
1496	263400 077.09-4-68	Y	WHITETAIL HOMEOWNERS ASSOC	SEWLO HILLS DR 14622	311	742.56		742.56
1497	263400 077.11-2-19	Y	LEGLER, RONALD R.	2645 TITUS AVE EXT 14622	210	8,382.90		8,382.90
1498	263400 077.14-2-41	Y	BUCHIERE, JOHN J.	CULVER RD 14622	311	272.98		272.98
1499	263400 077.20-2-25	Y	FALANGA, LOUIS C.	152 SANDORIS CIR 14622	210	19,735.73		19,735.73
1500	263400 077.42-1-2	Y	MCGRATH, MARK G.	420 SEMECA RD 14622	484	10,721.16		10,721.16
1501	263400 091.06-3-17.11	Y	COLEMAN, BRUCE	654 E RIDGE RD 14621	433	6,842.93		6,842.93
1502	263400 091.08-2-62	Y	HICKS, MILDRED	1378 E RIDGE RD 14621	714	54,511.22		54,511.22
1503	263400 091.16-1-25	Y	ARENA, MARY	22 BACHMAN RD 14621	311	181.17		181.17
1504	263400 091.16-1-26	Y	GRAY, DAVID M.	21 BACHMAN RD 14621	311	210.38		210.38
1505	263400 092.06-4-20	Y	MERCY COMMUNITY SERVICES, INC	2771 CULVER RD 14622	330	9,482.73		9,482.73
1506	263400 092.06-4-21	Y	MERCY COMMUNITY SERVICES, INC	2763 CULVER RD 14622	620	33,988.55		33,988.55
1507	263400 092.09-2-36	Y	OZKAN, HANIM	47 IMPALA DR 14609	311	433.73		433.73
1508	263400 092.10-2-62	Y	SANFILIPPO, MARCO	230 FLEETWOOD DR 14609	311	181.17		181.17
1509	263400 092.10-3-64	Y	HAIN, CHARLES	136 HEBERLE RD 14609	311	12,872.69		12,872.69
1510	263400 092.11-4-87	Y	HAIN, CHARLES	194 MAWL RD 14609	311	16,327.97		16,327.97
1511	263400 092.14-4-20	Y	MORETTI, ANN CECELIA	NORTON ST 14609	311	181.17		181.17
1512	263400 092.14-4-21	Y	MORETTI, ANN CECELIA	104 PERRIGO ST 14609	311	272.98		272.98
1513	263400 092.37-1-60	Y	JENKINS, SHIRLEY J.	367 TAFT AVE 14609	311	15,210.75		15,210.75

*** S U G G E S T E D L I S T ***

SERIAL #	SWISC	ACCOUNT NUMBER	LIEN	OWNER NAME	PROPERTY ADDRESS	PROP CLASS	TAXES OWING	LEGAL FEE	MINIMUM BID PROP.
1514	263400	092.37-1-61	Y	JENKINS, SHIRLEY J.	363 TAFT AVE 14609	311	755.26		755.26
1515	263400	092.37-2-62	Y	KRYK, KENNETH J.	343 BENNETT AVE 14609	311	3,427.71		3,427.71
1516	263400	093.17-1-37		TERBUSKA, MARION R.	EMPIRE BLVD 14609	311	2,744.21		2,744.21
1517	263400	093.17-1-47		TERBUSKA, MARION R.	EMPIRE BLVD 14609	311	2,189.27		2,189.27
1518	263400	107.06-1-45	Y	PERNA, TRISHA ANN	28 HARWICK RD 14609	311	640.95		640.95
1519	263400	107.08-3-35	Y	FERRARA, ANTHONY C.	CLUB DR 14609	311	178.08		178.08
1520	263400	107.10-3-20	Y	MURRELL, DOUGLAS	SPENCER RD 14609	311	411.83		411.83
1521	263400	107.11-5-33	Y	CHAMPION, CHARLES S.	528 HURSTBOURNE RD 14609	311	2,092.84		2,092.84
1522	263400	107.12-2-8	Y	HALL, JOHN A. SR	CENTER DR 14609	311	178.08		178.08
1523	263400	107.12-2-9	Y	HALL, JOHN A. SR	CENTER DR 14609	311	178.08		178.08
1524	263400	108.05-1-11		TERBUSKA, MARION R.	EMPIRE BLVD 14609	311	1,695.78		1,695.78
1525	263400	108.05-1-7		TERBUSKA, MARION R.	EMPIRE BLVD 14609	311	1,639.37		1,639.37
				RECORD COUNT	263400 SUB-TOTAL		443,169.07		443,169.07
1526	263601	221.16-1-1.12		CHARLOTTE DEPOT LLC	PRIDE ST 14472	314	57.37		57.37
1527	263601	221.16-1-1.2		CHARLOTTE DEPOT LLC	CHEESE FACTORY RD 14472	314	2,157.23		2,157.23
1528	263601	228.11-1-36.23	Y	TEN CARRIAGE STREET INC	W MATH ST 14472	330	4,329.82		4,329.82
1529	263601	228.11-1-76		TEN CARRIAGE STREET INC	MORTON ST 14472	311	853.37		853.37
1530	263601	228.16-2-37	Y	STEFANO, HELEN M.	HAPLE ST 14472	311	382.85		382.85
1531	263601	228.16-2-38	Y	STEFANO, HELEN M.	HAPLE ST 14472	311	472.68		472.68
1532	263601	228.16-2-78	Y	LYLE, ERIC P.	CREEKSIDE DR 14472	312	4,626.08		4,626.08
1533	263601	228.16-2-87.2	Y	LYLE, ERIC P.	CREEKSIDE DR 14472	312	3,952.57		3,952.57
1534	263601	228.16-2-90	Y	STEFANO, HELEN M.	SHUART ST 14472	311	584.92		584.92
				RECORD COUNT	263601 SUB-TOTAL		17,416.89		17,416.89
1535	263689	191.04-1-8.22		CHAPEL HILL ESTATES LLC	6 CAROLINA DR 14534	311	7,404.47		7,404.47
1536	263689	191.04-1-8.23		CHAPEL HILL ESTATES LLC	10 CAROLINA DR 14534	311	7,211.17		7,211.17
1537	263689	191.04-1-8.25		CHAPEL HILL ESTATES LLC	18 CAROLINA DR 14534	311	6,470.18		6,470.18
1538	263689	191.04-1-8.27		CHAPEL HILL ESTATES LLC	9 CAROLINA DR 14534	311	6,019.12		6,019.12
1539	263689	216.01-1-13.2		STANISLAUS, LYDIA	RUSH MEADOW RD 14472	314	2,710.46		2,710.46
1540	263689	216.02-1-13		SON-DAR	HILL RD 14506	320	2,955.08		2,955.08
1541	263689	216.02-1-14.1		SON-DAR	MILE SQUARE RD 14506	320	13,144.11		13,144.11
1542	263689	216.07-2-58	Y	ROCK CREEK DEVELOPMENT	40 ASSEMBLY DR 14506	330	2,745.73		2,745.73
1543	263689	216.07-2-62	Y	ROCK CREEK DEVELOPMENT	121 ASSEMBLY DR 14506	330	2,745.73		2,745.73
1544	263689	216.07-2-63	Y	ROCK CREEK DEVELOPMENT	125 ASSEMBLY DR 14506	330	2,745.73		2,745.73
1545	263689	216.07-2-64	Y	ROCK CREEK DEVELOPMENT INC	109 ASSEMBLY DR 14506	330	2,745.73		2,745.73
1546	263689	216.07-2-65	Y	ROCK CREEK DEVELOPMENT INC	101 ASSEMBLY DR 14506	330	2,745.73		2,745.73
1547	263689	221.04-1-9	Y	LOUGHER, EVAN C.	4763 CLOVER ST 14472	312	2,563.44		2,563.44
1548	263689	222.03-1-9.3	Y	HARVEY, WILLIAM	324 QUAKER MEETING HOUSE RD 14472	312	8,971.47		8,971.47
1549	263689	228.01-1-11.211		WHEELER, LAWRENCE R.	HONEOYE FALLS #6 RD 14472	322	4,374.54		4,374.54
1550	263689	231.01-1-9	Y	LEICHESTER LTD	535 PARRISH RD 14472	312	5,276.19		5,276.19
				RECORD COUNT	263689 SUB-TOTAL		80,828.88		80,828.88
1551	263889	085.02-1-25	Y	SCHLITZER, THOMAS	327 WASHINGTON ST 14559	311	3,182.15		3,182.15
1552	263889	087.01-1-74	Y	1715 RIDGEWAY AVE LLC	90 MAIDA DR 14559	311	3,861.12		3,861.12
1553	263889	087.19-1-24	Y	STONECREST INCOME AND OPP	GILLET RD 14559	311	162.26		162.26
1554	263889	101.04-4-17	Y	ZIEGLER, ROBERT	2543 UNION ST 14559	210	3,405.53		3,405.53
1555	263889	115.01-2-7	Y	STETTNER, DAVID	EULER RD 14559	311	207.31		207.31
1556	263889	116.01-1-5	Y	COTTORONE, CARL	CHAMBERS ST 14559	322	377.73		377.73
1557	263889	131.01-1-2.115	Y	RESSER, THOMAS	1 CONTESSA CT 14559	311	2,356.87		2,356.87
				RECORD COUNT	263889 SUB-TOTAL		13,552.97		13,552.97

SERIAL #	SWISCD ACCOUNT NUMBER	LIEN	OWNER NAME	PROPERTY ADDRESS	PROF CLASS	TAXES OWING	LEGAL FEE	MINIMUM BID PROP.
1558	264089 008.16-2-18.1	Y	WATSON, MICHAEL A.	44 DELAVERGNE DR 14468	312	2,905.84		2,905.84
1559	264089 009.76-1-25	Y	MEYER, MICHAEL C.	65 LAKE SIDE BL 14468	312	2,887.89		2,887.89
1560	264089 023.02-2-6	Y	HARRIS, DAVID L.	90 DUNBAR RD 14468	311	169.09		169.09
1561	264089 024.03-1-30	Y	CLARK, KEVIN P.	3 COUNTRY MEADOW WAY 14468	311	374.07		374.07
1562	264089 031.03-2-23.12	Y	PRINCE, DALE F.	888 BURRITT RD 14468	311	102.61		102.61
1563	264089 031.03-2-25.003	Y	LUNN, DIANNE	928 BURRITT RD 14468	311	279.93		279.93
1564	264089 031.03-3-3	Y	MULLALLY, KATHLEEN M.	1241 HILTON FARMA CRS RD 14468	210	16,975.46		16,975.46
1565	264089 043.03-1-1.113	Y	MACNAUGHTON FAMILY TRUST	927 BURRITT RD 14468	210	7,169.48		7,169.48
1566	264089 056.01-2-9.113	Y	BURTON, KAREN	1175 PECK RD 14468	311	335.30		335.30
1567	264089 057.01-2-31.112	Y	LITTLEBOY, WILLIAM F.	1442 HILTON FARMA CRS RD 14559	240	17,347.98		17,347.98
1568	264089 070.04-1-30	Y	DEMONTE, DARRYL	1148 OGDEN FARMA TL RD 14559	311	2,946.65		2,946.65
1569	264089 072.01-1-43.001	Y	SANTIAGO, JOSE RICARDO	5090 RIDGE RD 14559	322	1,987.61		1,987.61
			RECORD COUNT 12	264089 SUB-TOTAL		53,481.91		53,481.91
1570	264200 094.02-1-81	Y	CAMDEN PARK ASSOCIATION INC	20 TUSCANY LN 14580	311	700.09		700.09
1571	264200 094.02-1-82	Y	CAMDEN PARK ASSOCIATION INC	74-B TUSCANY LN 14580	311	559.00		559.00
1572	264200 094.02-1-83	Y	CAMDEN PARK ASSOCIATION INC	75-B TUSCANY LN 14580	311	589.26		589.26
1573	264200 094.02-2-35	Y	CAMDEN PARK ASSOCIATION INC	107 TUSCANY LN 14580	311	579.18		579.18
1574	264200 095.04-1-25	Y	FRUMUSA, NICKOLAS	1483 PLANK RD 14580	311	1,793.43		1,793.43
1575	264200 095.04-2-30	Y	JONES, DERRICK A.	1530 PLANK RD 14580	311	1,963.67		1,963.67
1576	264200 108.05-2-4	Y	IRELAND USA BAY LLC	1200 EMPIRE BLVD 14609	330	59,020.29		59,020.29
1577	264200 108.14-1-24	Y	PECORA, FENO A.	216 PARKVIEW DR 14625	311	363.56		363.56
1578	264200 108.14-1-25	Y	PECORA, FENO A.	210 PARKVIEW DR 14625	311	363.56		363.56
1579	264200 108.14-1-55	Y	PECORA, FENO A.	249-B PARKVIEW DR 14625	311	501.42		501.42
1580	264200 108.15-1-31.2	Y	SDSJ ASSOCIATES INC	7 MICELI WAY 14625	311	468.39		468.39
1581	264200 108.20-3-40	Y	ODLE, JAMES R.	68 WOODY LN 14625	210	11,001.19		11,001.19
1582	264200 110.03-1-47	Y	DIAMOND BUILDERS 6	3417 ATLANTIC AVE 14526	311	1,806.84		1,806.84
1583	264200 111.01-1-20.1	Y	HAIN, JAMES W JR	1458 HOGAN RD 14580	311	4,932.83		4,932.83
1584	264200 123.20-2-53.3	Y	PAPAPANU, MICHAEL	1598-A PENFIELD RD 14625	330	183.81		183.81
1585	264200 126.04-1-5	Y	HARRIS, EDWIN R.	1940 WATSON-HULBURT RD 14502	312	10,767.70		10,767.70
1586	264200 138.11-1-3.7618	Y	PETERS, IDA	58 GENNIS DR 14625	270	1,231.64		1,231.64
1587	264200 140.02-1-6	Y	HAEHL, GREGORY	2476 PENFIELD RD 14526	210	7,769.20		7,769.20
			RECORD COUNT 18	264200 SUB-TOTAL		104,595.06		104,595.06
1588	264403 153.05-3-8	Y	APOSTAL, ESTATE OF, ETHEL	WHITNEY ROAD WEST 14450	311	95.84		95.84
1589	264403 153.05-3-9	Y	APOSTAL, ESTATE OF, ETHEL	WHITNEY ROAD WEST 14450	311	2,657.10		2,657.10
			RECORD COUNT 2	264403 SUB-TOTAL		2,752.94		2,752.94
1590	264489 100.00-4-760	Y	HESS, NANCY D.	112 COBB'S LN 14450	210	7,391.46		7,391.46
1591	264489 100.00-5-295	Y	CHRISTMAN, BRUCE A.	42 OXBOW RD 14450	210	2,205.35		2,205.35
1592	264489 153.10-3-54./TX.2	Y	EAST POINTE TOMHOMES INC	EAST POINTE 14450	311	432.23		432.23
1593	264489 153.19-1-32	Y	DEWIT, IM SUN	4 CAMDEN CT 14450	210	5,707.56		5,707.56
1594	264489 153.20-1-13	Y	VIELE, HERRAN	6466 PITTSFORD PALMYRA RD 14450	210	11,069.28		11,069.28
			RECORD COUNT 5	264489 SUB-TOTAL		26,805.88		26,805.88
1595	264601 151.10-1-10	Y	NA FARMS LLC	15 LINE ST 14534	210	11,684.36		11,684.36
			RECORD COUNT 1	264601 SUB-TOTAL		11,684.36		11,684.36


*** S U G G E S T E D L I S T ***

SERIAL #	SWISCD ACCOUNT NUMBER	LIEN	OWNER NAME	PROPERTY ADDRESS	PROP CLASS	TAXES OWING	LEGAL FEE	MINIMUM BID PROP.
1596	264689 163.02-1-9.11	Y	IRON HORSE DEVELOPERS LTD	WEST JEFFERSON RD 14534	311	240.88		240.88
1597	264689 164.11-2-17		WILKIN, DANIEL S. JR	80 MITCHELL RD 14534	310	2,889.74		2,889.74
1598	264689 165.05-1-7	Y	LEWIS, ELIZABETH	KITTY HANK DR 14534	311	487.98		487.98
			RECORD COUNT 3	264689 SUB-TOTAL		3,618.60		3,618.60
1599	264601 143.13-3-20.1		ROVISA, JESSIE	48 S MAIN ST 14428	433	33,216.58		33,216.58
			RECORD COUNT 1	264601 SUB-TOTAL		33,216.58		33,216.58
1600	264889 144.02-1-15		ARENA, ROBERT	853 BROMLEY RD 14428	341	4,924.10		4,924.10
1601	264889 144.03-1-24.1	Y	TERRELL, CHARLES	SAVAGE RD 14428	323	702.05		702.05
1602	264889 155.04-1-13	Y	BEALE, RICHARD M.	SANFORD RD SOUTH 14428	322	4,954.24		4,954.24
1603	264889 155.04-1-14	Y	BEALE, RICHARD M.	SANFORD RD SOUTH 14428	314	2,637.85		2,637.85
1604	264889 157.03-1-9	Y	BETTERIDGE, WILLIAM	CHILI RIGA CTR RD 14428	323	66.74		66.74
1605	264889 170.02-1-41	Y	NAGY, ALEXANDER S.	PALMER RD 14428	105	9,004.26		9,004.26
1606	264889 171.01-1-46	Y	MCDERMOTT, KAREN A.	BETTERIDGE RD 14428	314	1,712.42		1,712.42
			RECORD COUNT 7	264889 SUB-TOTAL		24,001.66		24,001.66
1607	265000 219.04-1-6.32	Y	DYS, JAMES M.	WEST HENRIETTA RD 14543	311	1,333.93		1,333.93
1608	265000 226.03-1-14		STRICKNER, ANDREW	375 HON FALLS NO 6 RD 14543	311	1,571.68		1,571.68
			RECORD COUNT 2	265000 SUB-TOTAL		2,905.61		2,905.61
1609	265201 068.44-1-10	Y	KALTENBACH, MELISA A.	110 CLARK ST 14420	210	17,540.04		17,540.04
1610	265201 068.44-2-15.2	Y	HOWARD, BARRY E.	24 CLARK ST REAR 14420	330	74.42		74.42
1611	265201 068.44-2-16.1	Y	HOWARD, BARRY E.	24 CLARK ST 14420	433	10,716.84		10,716.84
1612	265201 069.09-3-26	Y	YATES, MARY E.	93 BARRY ST 14420	210	12,306.70		12,306.70
1613	265201 069.09-4-37	Y	YOUNG, PERRY J.	115 LYMAN ST 14420	210	13,663.09		13,663.09
1614	265201 069.10-1-9	Y	QUACKENBUSH, JAMES C.	28 GLENDALE RD 14420	210	2,871.02		2,871.02
1615	265201 069.13-5-12		JMT PROPERTIES INC	200 STATE ST 14420	710	4,841,009.25		4,841,009.25
1616	265201 069.17-1-6	Y	JOHNSON, JAMES M.	69 FAIR ST 14420	210	12,163.52		12,163.52
1617	265201 069.17-2-9.2	Y	MANN, JAMES D.	SOUTH AVE 14420	330	186.06		186.06
1618	265201 069.17-2-9.3	Y	MANN, JAMES D.	211 SOUTH AVE 14420	330	186.06		186.06
1619	265201 069.45-1-13	Y	JOHNSON, JEFFREY P.	9 FAYETTE ST 14420	311	2,347.19		2,347.19
1620	265201 069.45-1-16		US BANK NATIONAL ASSOC.	22 BERRY ST 14420	210	1,089.86		1,089.86
			RECORD COUNT 12	265201 SUB-TOTAL		4,914,154.05		4,914,154.05
1621	265289 070.01-2-9		BENSON, ERIC E.	219 GALLUP RD 14559	311	5,900.78		5,900.78
1622	265289 070.03-1-10.11	Y	WHITE, ELEANOR S.	GORDON RD 14559	311	1,427.91		1,427.91
1623	265289 082.02-1-27.112		FOSTER, GREGORY A.	7485 FOURTH SECTION RD 14420	330	195.98		195.98
1624	265289 084.01-1-55	Y	HOMESTEAD NY PROPERTIES INC	NATHANIEL POOLE TRL 14420	330	349.33		349.33
1625	265289 084.01-1-56	Y	HOMESTEAD NY PROPERTIES INC	NATHANIEL POOLE TRL 14420	330	349.33		349.33
1626	265289 084.01-3-5.147	Y	OUTHOUSE, AMY M.	275/147 OWENS RD 14420	210	1,844.56		1,844.56
1627	265289 084.02-2-8.11	Y	DEHAVEN, CHADWICK P.	5443 BROCKPORT SPENCERFORD RD 1442	311	1,729.04		1,729.04
1628	265289 084.02-2-8.13	Y	DE HAVEN, CHADWICK P.	5435 BROCKPORT SPENCERFORD RD 1442	312	2,968.57		2,968.57
1629	265289 085.01-2-37	Y	DEMONTE, DARRYL	283 CAMPBELL RD 14420	311	3,071.76		3,071.76
1630	265289 098.02-1-14		ENTIN, GLENN	52 WHITE RD 14420	210	796.03		796.03
1631	265289 099.04-1-6		CARTER, NORMAN B.	73 SWAMP RD 14420	314	984.61		984.61
1632	265289 113.01-1-1		BOWER, GEORGE E.	525 CAPEH RD 14420	210	3,631.75		3,631.75
1633	265289 113.01-1-38	Y	HEBERT, DANIEL V.	77 CAPEH RD 14420	314	2,927.41		2,927.41

SERIAL #	SWISC#	ACCOUNT NUMBER	LIEN	OWNER NAME	PROPERTY ADDRESS	PROP CLASS	TAXES OWING	LEGAL FEE	MINIMUM BID PROP.
1634	265289	113.01-1-39	Y	HEBERT, DANIEL V.	75 CAPEN RD 14420	314	2,932.95		2,932.95
1635	265289	113.02-1-7	Y	HARNISCHEGER, KURT	6111 LAKE RD 14420	321	1,222.52		1,222.52
				RECORD COUNT	265289 SUB-TOTAL		30,332.53		30,332.53
1636	265401	080.13-1-20		BROWN, DORIS A.	65 SHERWOOD AVE 14580	210	759.84		759.84
				RECORD COUNT	265401 SUB-TOTAL		759.84		759.84
1637	265489	048.20-1-1.2	Y	WILLIAMS, PATRICIA	LAKE RD 14580	311	4,320.41		4,320.41
1638	265489	050.03-1-34.12	Y	WALTER, WALTER W.	WEBSTER RD 14580	311	409.43		409.43
1639	265489	063.07-1-44	Y	STINGLE, ERIC W.	453 PHEASANT RUN 14580	311	3,588.11		3,588.11
1640	265489	063.07-2-34	Y	OPTIMUM REALTY CORP	537 VOSBURG RD 14580	311	3,575.45		3,575.45
1641	265489	063.09-1-11	Y	D'AMICO, MICHAEL D.	40 LAKE RD 14580	210	15,681.77		15,681.77
1642	265489	063.09-1-78.003	Y	D'AMICO, MICHAEL	LAKE RD 14580	311	337.88		337.88
1643	265489	063.13-1-30	Y	SCHWEINSBERG, AMY	667 NORTH CV 14580	210	80,229.38		80,229.38
1644	265489	064.01-1-50	Y	WILLEY, GREGORY A.	528 WHITING RD 14580	210	3,540.24		3,540.24
1645	265489	064.01-2-20	Y	VISCA BUILDERS INC	VAN ALSTYNE RD 14580	311	318.81		318.81
1646	265489	064.01-2-96	Y	STINGLE, ERIC W.	528 WHITING RD 14580	311	8,305.17		8,305.17
1647	265489	064.14-2-9.11	Y	LAZZAR, TED	601 WILD MALLARD TRL 14580	311	3,254.38		3,254.38
1648	265489	064.19-2-20.11	Y	WEBSTER WOODS ASSOCIATES LLC	918 KLEM RD 14580	340	46,564.72		46,564.72
1649	265489	078.09-1-46	Y	SYRACUSA, STEPHEN J.	PICTURE PKWY 14580	311	350.58		350.58
1650	265489	078.09-1-47	Y	SYRACUSA, STEPHEN J.	MOHAWK DR 14580	311	327.22		327.22
1651	265489	078.09-1-48	Y	SYRACUSA, STEPHEN J.	MOHAWK DR 14580	311	233.81		233.81
1652	265489	078.09-1-49	Y	SYRACUSA, STEPHEN J.	MOHAWK DR 14580	311	233.81		233.81
1653	265489	078.10-2-51	Y	HOLBY, JOHN K. JR	427 BAYSIDE DR 14580	210	3,856.96		3,856.96
1654	265489	078.12-1-60	Y	PIRILLO, MARIO J.	GRAVEL RD 14580	311	432.29		432.29
1655	265489	078.18-2-16.11	Y	VALLEY FORGE MANOR INC	HIGH VISTA TRL E 14580	311	283.82		283.82
1656	265489	078.20-1-11	Y	FINCH, ALTON	600 RIDGE RD 14580	483	18,188.63		18,188.63
1657	265489	079.05-1-53	Y	VALLEY FORGE MANOR INC	FIVE MILE LINE RD 14580	311	140.40		140.40
1658	265489	079.08-1-14	Y	MORGULIS, DAVID	RIDGE RD 14580	311	24,222.50		24,222.50
1659	265489	081.01-1-14	Y	KING, CARL K.	922 SALT RD 14580	311	4,138.64		4,138.64
1660	265489	081.03-1-27	Y	PROVENZANO, CHRISTOPHER	1835 STATE RD 14580	312	7,415.04		7,415.04
1661	265489	093.07-1-99	Y	BARBER DEVELOPMENT CORP	PARKSIDE DR 14580	311	735.35		735.35
				RECORD COUNT	265489 SUB-TOTAL		230,686.80		230,686.80
1662	265601	186.20-1-8	Y	YOUNG, VERONICA W.	NORTH RD 14546	311	258.75		258.75
1663	265601	187.17-1-6	Y	HENDRICKSON, MARGARET A.	764 NORTH RD 14546	210	10,054.66		10,054.66
1664	265601	187.18-2-8	Y	BREWER, MICHAEL JEAN	538 NORTH RD 14546	210	8,060.45		8,060.45
1665	265601	200.09-2-54	Y	FINGLAND, ERNEST	SCOTT CRES 14546	311	2,624.88		2,624.88
				RECORD COUNT	265601 SUB-TOTAL		20,998.74		20,998.74
1666	265689	186.03-1-7	Y	MORTON, DONALD	UNION ST 14546	314	5,896.75		5,896.75
1667	265689	187.03-1-24	Y	HENDRICKSON, MARGARET A.	NORTH RD 14546	314	382.49		382.49
1668	265689	187.03-1-26.1	Y	WHITE, TIMOTHY P.	NORTH RD 14546	314	206.00		206.00
1669	265689	187.03-1-34	Y	RAAS, NANCY K.	NORTH RD 14546	314	502.14		502.14
1670	265689	187.03-1-75	Y	BAIG, AMJAD	3932 SCOTTSVILLE RD 14546	486	33,800.81		33,800.81
1671	265689	197.01-1-8	Y	MYNTER, KERRY L.	1479 BEULAH RD 14428	312	3,840.18		3,840.18
1672	265689	197.01-1-9	Y	MYNTER, KERRY L.	BEULAH RD 14428	314	241.12		241.12
1673	265689	198.01-1-25.13	Y	MYNTER, KERRY	HARMON RD 14428	314	567.33		567.33
1674	265689	199.02-1-17	Y	SON DAR ENTERPRISES INC	NORTH RD 14546	720	52,321.79		52,321.79

*** S U G G E S T E D L I S T * * *

SERIAL #	SWISCD ACCOUNT NUMBER	LIEN	OWNER NAME	PROPERTY ADDRESS	PROP CLASS	TAXES OWING	LEGAL FEE	MINIMUM BID PROP.
1675	265689 199.03-1-18		ESPOSITO, CHRISTINA LADUE	SCOTTSVILLE MUMFORD 14546	312	3,958.35		3,958.35
1676	265689 207.04-1-17		LARZALERE, GARY	LIME ROCK RD 14482	320	5,174.64		5,174.64
1677	265689 208.02-1-13	Y	PHILLIPS, PAUL W.	2566 SCOTTSVILLE MUMFORD 14511	432	7,634.98		7,634.98
1678	265689 208.15-1-73	Y	HIRSHMAN, MICHAEL P.	GEORGE ST 14511	312	3,152.52		3,152.52
1679	265689 208.16-1-17.2	Y	LEHIGH DEV CORP	STATE ST 14511	314	265.18		265.18
1680	265689 208.16-1-8.1	Y	LEHIGH DEVELOPEMENT CORP	MAIN ST 14511	314	3,086.62		3,086.62
			RECORD COUNT 15	265689 SUB-TOTAL		121,030.90		121,030.90
1681	265801 138.83-1-17	Y	JESINGER, JOHN H.	9 POWANIDER WALK 14445	210	4,788.35		4,788.35
1682	265801 138.83-1-51		VENTURA, JOSEPH JR	511 MC KINLEY ST 14445	210	15,587.59		15,587.59
1683	265801 139.70-1-60	Y	BROWN, CANDACE	116 NORTH LINCOLN RD 14445	311	2,447.70		2,447.70
1684	265801 139.77-2-31	Y	ARILLOTTA, SALLY A.	208 GARFIELD ST 14445	311	42,391.92		42,391.92
1685	265801 139.78-1-13	Y	LEARN, ESTATE OF, WELDON E.	216 EAST MAPLE AVE 14445	311	57,079.90		57,079.90
1686	265801 139.78-1-61	Y	PECORA, PATRICK	141 EAST CHESTNUT ST 14445	311	2,237.57		2,237.57
1687	265801 152.30-1-36	Y	DI BIASE, VIOLET H.	509 SOUTH LINCOLN RD 14445	311	2,353.39		2,353.39
1688	265801 152.30-1-66		PELLETIER, VIOLA	228 EAST FILBERT ST 14445	210	2,443.39		2,443.39
1689	265801 152.30-1-67		PELLETIER, VIOLA	230 EAST FILBERT ST 14445	312	2,056.25		2,056.25
			RECORD COUNT 9	265801 SUB-TOTAL		131,386.06		131,386.06
			RECORD COUNT 1689	GRAND TOTAL		8,949,272.46		8,949,272.46



Office of the County Executive

MONROE COUNTY, NEW YORK

Cheryl Dinolfo
County Executive

OFFICIAL FILE COPY
No. <u>160121</u>
Not to be removed from the Office of the Legislature Of Monroe County
Committee Assignment
ENV. & PUB. WORKS
REC & ED
WAYS & MEANS

March 4, 2016

To The Honorable
Monroe County Legislature
407 County Office Building
Rochester, New York 14614

Subject: Authorize Contracts with Holdsworth Klimowski Construction, LLC, Blackmon-Farrell Electric, Inc., and Pipitone Enterprises, LLC for the Monroe Community College Property Preservation Projects Phase 2 Theater Renovation Project

Honorable Legislators:

I recommend that Your Honorable Body authorize contracts with Holdsworth Klimowski Construction, LLC, in the amount of \$2,513,000, for general construction, Blackmon-Farrell Electric, Inc., in the amount of \$748,800, for electrical construction, and Pipitone Enterprises, LLC, in the amount of \$185,000, for HVAC construction, for the Monroe Community College (MCC) Property Preservation Projects Phase 2 Theater Renovation Project.

This project involves renovations to the existing 550 seat theater, including the lobby and stage, located in Building 4 at the MCC Brighton Campus. Approximately 22,000 square feet of space will be renovated. The work will include: asbestos abatement and demolition; removal of existing in-floor stage doors, and infilling the stage floor openings; construction of acoustical wall and ceiling panels; construction of a new sound barrier at the roof truss line; new theater seating; orchestra pit and stage rigging improvements; upgraded audio-visual equipment and controls; theatrical lighting upgrades; and HVAC system alterations to achieve acoustical separations. The project is scheduled to be complete and ready for use by the Spring 2017 semester. This initial phase will include planning and preliminary design services for the improvements.

The following bids were received:

<u>General Construction</u>	<u>Bid Amount</u>
Holdsworth Klimowski Construction, LLC	\$2,513,000
Javen Construction Co., Inc.	2,539,000
DCI	2,540,000
Steve General Contractor, Inc.	2,592,000
D'Agostino General Contractors, Inc.	2,597,000
Manning Squires Hennig Co., Inc.	2,678,000
DiMarco Constructors LLC	2,771,660
Frank J. Marianacci Inc.	2,865,465

<u>Electrical Construction</u>	<u>Bid Amount</u>
Blackmon-Farrell Electric, Inc.	\$748,800
Hewitt Young Electric, LLC	777,000
Kaplan-Schmidt Electric, Inc.	846,000
EastCoast Electric LLC	873,000
Connors-Haas, Inc.	889,000
O'Connell Electric Company, Inc.	950,000

<u>HVAC Construction</u>	<u>Bid Amount</u>
Pipitone Enterprises, LLC	\$185,000
John W. Danforth Company	229,000
Lloyd Mechanical Co. LLC	288,600
Crosby-Brownlie, Inc.	290,724
Leo J. Roth Corporation	311,700

The bids have been reviewed and the Department of Environmental Services recommends contract awards to Holdsworth Klimowski Construction, LLC, in the amount of \$2,513,000, for general construction, Blackmon-Farrell Electric, Inc., in the amount of \$748,800, for electrical construction, and Pipitone Enterprises, LLC, in the amount of \$185,000, for HVAC construction, each as the lowest responsible bidder for their respective contract.

The specific legislative actions required are:

1. Authorize the County Executive, or her designee, to execute a contract with Holdsworth Klimowski Construction, LLC, 101 Victor Heights Parkway, Victor, New York 14564, in the amount of \$2,513,000, for general construction, for the Monroe Community College Property Preservation Projects Phase 2 Theater Renovation Project, and any amendments necessary to complete the project within the total capital fund(s) appropriation.
2. Authorize the County Executive, or her designee, to execute a contract with Blackmon-Farrell Electric, Inc., 57 Halstead Street, Rochester, New York 14610, in the amount of \$748,800, for electrical construction, for the Monroe Community College Property Preservation Projects Phase 2 Theater Renovation Project, and any amendments necessary to complete the project within the total capital fund(s) appropriation.
3. Authorize the County Executive, or her designee, to execute a contract with Pipitone Enterprises, LLC, 25 East Buffalo Street, Churchville, New York 14428, in the amount of \$185,000, for HVAC construction, for the Monroe Community College Property Preservation Projects Phase 2 Theater Renovation Project, and any amendments necessary to complete the project within the total capital fund(s) appropriation.

Environmental assessments were completed for this action and it was determined that there would be no significant effect on the environment.

Funding for this project, consistent with authorized uses, is included in capital fund 1704 and any capital fund(s) created for the same intended purpose. No additional net County support is required in the current Monroe County budget.

The records in the Office of the Monroe County Treasury have indicated that neither Holdsworth Klimowski Construction, LLC, Blackmon-Farrell Electric, Inc., nor Pipitone Enterprises, LLC, nor any of their principal officers, owe any delinquent Monroe County property taxes. The principal officers of the firms are:

Holdsworth Klimowski Construction, LLC

Ted R. Holdsworth, President
Robert J. Klimowski, Secretary

Blackmon-Farrell Electric, Inc.

Stephen P. Smiley, President
Thomas R. Meisenzahl

Pipitone Enterprises, LLC

Stacey L. Pipitone, President

I recommend that this matter be referred to the appropriate committee(s) for favorable action by Your Honorable Body.

Sincerely,



Cheryl Dinolfo
Monroe County Executive



Office of the County Executive

MONROE COUNTY, NEW YORK

Cheryl Dinolfo
County Executive

March 4, 2016

To The Honorable
Monroe County Legislature
407 County Office Building
Rochester, New York 14614

Subject: Authorize an Intermunicipal Agreement with the Village of Webster for Information Technology Support Provided by Monroe County Information Services Staff

Honorable Legislators:

I recommend that Your Honorable Body authorize an intermunicipal agreement with the Village of Webster for the provision of Information Technology support by Monroe County Information Services staff.

The Village of Webster is requesting Monroe County Information Services (IS) staff to assist them with supporting their existing information technology needs. This includes desktop, laptop and server support. When a problem is identified by Village staff, the County IS staff will trouble shoot the issue, fix the issue if it is within staff capability, or interface with an appropriate Village of Webster vendor to facilitate the resolution. The Village will pay the County a mutually agreed upon hourly rate to provide these services in order to recoup Monroe County costs. The Village currently is without staff capable of providing the requested support services. The Monroe County IS department is able to provide this support approximately 5-10 hours per week.

The specific legislative action required is to authorize the County Executive, or her designee, to execute an intermunicipal agreement, and any amendments thereto, with the Village of Webster for the provision of Information Technology support by Monroe County Information Services staff.

Environmental assessments were completed for this action and it was determined that there would be no significant effect on the environment.

This agreement is revenue generating and no additional net County support is required in the current Monroe County budget.

I recommend that this matter be referred to the appropriate committee(s) for favorable action by Your Honorable Body.

Sincerely,


Cheryl Dinolfo
Monroe County Executive

OFFICIAL FILE COPY

No. 160122

Not to be removed from the
Office of the
Legislature Of
Monroe County

Committee Assignment

INTRGOV REL -L

WAYS & MEANS