



MONROE COUNTY LEGISLATURE

November 30, 2021 5:30 PM

AGENDA - Day 21

- A. Call to Order
- B. Suspension of the Rules
 - Providing that Rules of the Monroe County Legislature be Suspended and Modified for the Special Meeting on November 30, 2021
- C. Moment of Silent Prayer
- D. Pledge of Allegiance led by Legislator Jackie Smith
- E. Announcements
- F. Public Forum
- G. Local Laws

Matters of Urgency

1. 21-0482

Hebert and Brew

Resolution Enacting a Local Law Entitled "Amending Monroe County Charter and Administrative Code Relating to Legislative Redistrict and Term of Office of Members of County Legislature"

(For Introductory Purposes Only)

Matter of Importance

2. 21-0482

Hebert and Brew

Providing that Local Law (Intro. No. ___ of 2021) Entitled "Amending Monroe County Charter and Administrative Code Relating to Legislative District

Boundaries and Term of Members of County Legislature," be Tabled
Matter of Urgency

3. 21-0482

Hebert and Brew

Fixing a Public Hearing on Local Law (Intro. No. ___ of 2021) Entitled,
"Amending Monroe County Charter and Administrative Code Relating to
Legislative District Boundaries and Term of Members of County Legislature"
*(Public Hearing is Scheduled for 5:05 p.m. at the December 9, 2021 Special
Meeting of the Monroe County Legislature)*

H. Unfinished Business

I. Adjournment

The next meeting of the Monroe County Legislature is scheduled for Thursday,
December 9, 2021 at 5:00 p.m.



ATTACHMENTS:

Description	File Name	Type
▫	Resolution Day_21_Motion_to_Suspend_Rules_of_Legislature.pdf	Resolution

By Legislators Brew and DiFlorio

Intro. No. _____

MOTION NO. _____ OF 2021

PROVIDING THAT RULES OF THE MONROE COUNTY LEGISLATURE BE SUSPENDED AND MODIFIED FOR THE SPECIAL MEETING ON NOVEMBER 30, 2021

Be It Moved, that Article II, Section 545-6 of the Rules of the Monroe County Legislature, be, and hereby is suspended and modified by prohibiting public in-person access to the Special Meeting in favor of video viewing or listening to, and recording and later transcription of such proceeding.

ADOPTION: Date: _____

Vote: _____



ATTACHMENTS:

	Description	File Name	Type
▢	Referral	R21-0482.pdf	Referral Letter
▢	Resolution	ITEM_1.pdf	Resolution

Substitution



Monroe County Legislature
Office of the President

DR. JOE CARBONE
PRESIDENT

November 29, 2021

OFFICIAL FILE COPY
No. <u>210482</u>
Not to be removed from the Office of the Legislature Of Monroe County
Committee Assignment
URGENT -L

To the Honorable
Monroe County Legislature
407 County Office Building
Rochester, New York 14614

Subject: Enacting Local Law Entitled, "Amending Monroe County Charter and Administrative Code Relating to Legislative District Boundaries and Term of Members of County Legislature".

Honorable Legislators:

As Chairman of the Legislative District Revision Commission, I hereby submit the following proposed local law regarding the revision of legislative district boundaries as required by §C2-12 of the Monroe County Charter. The proposed law also defines the length of terms of office for the Monroe County Legislature. The Commission approved this proposal during its meeting held November 29, 2021.

Respectfully Submitted,

Dr. Joe Carbone
Monroe County Legislature
President

By Legislators Carbone and Brew

Intro No. _____

LOCAL LAW NO. _____ of 2021

Resolution Enacting a Local Law Entitled “Amending Monroe County Charter and Administrative Code Relating to Legislative Redistricting and Term of Office of Members of County Legislature”

WHEREAS, the Bureau of the Census released the enumeration of the population of the United States of America on August 12th, 2021, and

WHEREAS, this the Legislature of the County of Monroe, State of New York is required to apply the results of the decennial census in apportioning the populations of the several legislative districts of the County of Monroe, and

WHEREAS, the Legislative District Revision Commission of the County of Monroe has met and has recommended a plan of apportionment reflecting the population totals set forth in the 2020 decennial census, and

WHEREAS, on October 27th, the Governor signed into law Chapter 516 of the New York Laws of 2021, which provides that no county shall supersede any state law which relates to the division of any county into districts for the purpose of apportionment, thereby applicable to this apportionment, and

WHEREAS, the Legislature of the County of Monroe seeks to adopt a plan of apportionment distributing the population of Monroe County among the legislative districts within the strictures of the law so as to assure the citizens of Monroe County equal representation in accordance with the principal of “one person one vote”, now, therefore

BE IT RESOLVED AND ENACTED BY THE LEGISLATURE OF THE COUNTY OF
MONROE, as follows:

Section 1. Section A4-4 of the Administrative Code of Monroe County is hereby repealed and a new §A4-4 is enacted in place thereof, to read as follows:

B. In the description of the districts set forth below, all references to towns apply to that territory wholly contained in each of the towns in the County as previously bounded and described by Local Law No. 7 of 2011. The boundaries of the twenty-nine (29) legislative districts shall be as follows:

(1) District 1

District	Town	Tract	Census Blocks
LD01	Greece NY	013401	1000 - 1018 2000 - 2003 3000 - 3006
LD01	Greece NY	013402	1000 - 1015 2000 - 2016 3000 - 3029
LD01	Greece NY	013503	1000 1003 - 1004 1007 - 1014 2000 - 2007 2016 - 2025 3000 - 3036
LD01	Greece NY	013507	1000 - 1001
LD01	Parma NY	014802	1000 - 1008 2000 - 2034 3000 - 3022
LD01	Parma NY	014803	1000 - 1003 2000 - 2004 3000 - 3021
LD01	Parma NY	014805	1000 - 1025 2000 - 2018
LD01	Parma NY	014806	1000 - 1022 2000 - 2022

(2) District 2

District	Town	Tract	Census Blocks
LD02	Hamlin NY	015101	1000 - 1025 2000 - 2054
LD02	Hamlin NY	015102	1000 - 1022 2000 - 2026 3000 - 3043
LD02	Clarkson NY	015200	1000 - 1034 2000 - 2030 3000 - 3007 4000 - 4019
LD02	Sweden NY	015301	1000 - 1009
LD02	Sweden NY	015303	1000 - 1025 2003 - 2007 2010 - 2013
LD02	Sweden NY	015304	2000 - 2012 3002 - 3009 3011 - 3019 3029 - 3030 3032
LD02	Sweden NY	015400	1000 - 1015 2000 - 2038 3016 - 3021 4000 - 4005

(3) District 3

District	Town	Tract	Census Blocks
----------	------	-------	---------------

LD03	Chili NY	014501	1000 - 1021	2000 - 2028			
LD03	Chili NY	014503	1000 - 1010	2000 - 2009	3000 - 3006		
LD03	Chili NY	014504	1000 - 1017	2000 - 2010	3000 - 3013	4000 - 4014	
LD03	Chili NY	014505	1000 - 1023	2000 - 2016	3000 - 3004		
LD03	Chili NY	014601	1000 - 1001	1003 - 1005	1032 - 1033	1045 - 1049	
			2000 - 2012	3000 - 3022	4000 - 4014		
LD03	Chili NY	014602	1000 - 1031	1033 - 1038	1042 - 1044	1048	1067
			- 1068	2002 - 2006	2011 - 2089	3000 - 3017	
LD03	Chili NY	980000	1009 - 1013	1018 - 1026			

(4) District 4

District	Town	Tract	Census Blocks				
LD04	Gates NY	014202	1000 - 1023	2000 - 2015	3000 - 3013	4000 - 4021	
			5000 - 5012	6000 - 6008			
LD04	Gates NY	014204	1000 - 1013	2000 - 2012			
LD04	Gates NY	014205	1000 - 1013				
LD04	Gates NY	014206	1000 - 1013	2000 - 2008	3000 - 3003		
LD04	Gates NY	014301	2006	2009 - 2010	2013 - 2015		
LD04	Gates NY	014302	2014 - 2016	2019 - 2020	3000 - 3020	4000 - 4022	
LD04	Gates NY	014400	1014 - 1016	2017 - 2019	3000 - 3013	4004 - 4009	
			4011 - 4016				
LD04	Ogden NY	014905	1000 - 1012	3000 - 3023			
LD04	Ogden NY	014906	3000 - 3004				

(5) District 5

District	Town	Tract	Census Blocks				
LD05	Pittsford NY	012304	1013				
LD05	Pittsford NY	012305	1000 - 1021	2000 - 2019			
LD05	Pittsford NY	012307	1021 - 1029	1031			
LD05	Mendon NY	012401	1000 - 1025	2000 - 2024			
LD05	Mendon NY	012402	1000 - 1047	2000 - 2028	3000 - 3051		
LD05	Henrietta NY	013103	1004 - 1008	1010 - 1014			
LD05	Henrietta NY	013104	1011 - 1016	2002 - 2004	2006 - 2011	2013 - 2018	
			3002 - 3003	3009	3011	3015 - 3023	
LD05	Henrietta NY	013205	1000 - 1010	2004	2010 - 2026	3000 - 3003	3005 - 3007

LD05	Henrietta NY	013206	2000 - 2001 2010 3005 - 3006 3012 - 3014 3016 - 3023
LD05	Rush NY	013300	1000 - 1046 2000 - 2056 3000 - 3039

(6) District 6

District	Town	Tract	Census Blocks
LD06	Greece NY	013601	1000 - 1022 2000 - 2011 3000 - 3004 3021 - 3024
LD06	Greece NY	013604	1000 - 1020 2000 - 2018 3000 - 3013
LD06	Greece NY	013701	1005 1010 - 1018 2000 - 2008
LD06	Greece NY	013702	2000 - 2018 3004 - 3022
LD06	Greece NY	013800	1000 - 1007 2000 - 2008 3000 - 3002 3004 - 3010 4000 - 4012 5000 - 5015
LD06	Greece NY	013901	1000 - 1013 2000 - 2002 2004 - 2007 3000 - 3004 3009 - 3020 3022 - 3025
LD06	Greece NY	014001	1000 - 1009 2000 - 2009 3002 - 3006 4010 - 4012 4015
LD06	Greece NY	014004	2000 - 2002

(7) District 7

District	Town	Tract	Census Blocks
LD07	Rochester NY	004701	1002 - 1007
LD07	Rochester NY	008500	2000 - 2006 2012 - 2014 3003 - 3030
LD07	Greece NY	013401	2004 - 2005
LD07	Greece NY	013503	1001 - 1002 1005 - 1006 2008 - 2015
LD07	Greece NY	013507	1002 - 1024 2000 - 2011 3000 - 3020
LD07	Greece NY	013508	1000 - 1016 2000 - 2028
LD07	Greece NY	013510	1000 - 1019 2000 - 2021
LD07	Greece NY	013511	1000 - 1021
LD07	Greece NY	013603	1000 - 1017 2000 - 2024 3000 - 3017
LD07	Greece NY	013701	1000 - 1001 1019
LD07	Greece NY	013702	1000 - 1008

(8) District 8

District	Town	Tract	Census Blocks
LD08	Webster NY	011205	2000 - 2018
LD08	Webster NY	011209	1000 - 1011 2000 - 2006 3000 - 3001 4000 - 4010

LD08	Webster NY	011210	1000 - 1005	2000 - 2002	3000 - 3002
LD08	Webster NY	011302	3000 - 3017	4000 - 4002	4009 - 4016
LD08	Webster NY	011303	1000 - 1017	2000	2004 - 2021
LD08	Webster NY	011304	1004 - 1010	1012 - 1013	1015 - 1018 2000 - 2016 3006
LD08	Webster NY	011401	1000 - 1016	2000 - 2011	3000 - 3025
LD08	Webster NY	011402	1000 - 1013	2000 - 2030	
LD08	Webster NY	011403	1000 - 1014	2000 - 2015	

(9) District 9

District	Town	Tract	Census Blocks
LD09	Penfield NY	011503	1000 - 1019 2000 3000 - 3021
LD09	Penfield NY	011504	1000 - 1016 2000 - 2023 3000 - 3019
LD09	Penfield NY	011505	1000 - 1017 2000 - 2028 3000 - 3013 4000 - 4016
LD09	Penfield NY	011506	1000 - 1023 2001 2013
LD09	Penfield NY	011601	1000 - 1008 2000 - 2012 3000 - 3006 3008 - 3009 4000 - 4014
LD09	Penfield NY	011605	1001 - 1002 2000

(10) District 10

District	Town	Tract	Census Blocks
LD10	East Rochester NY	012100	1015 - 1022 1025 - 1026 1029 2020 - 2027
LD10	Pittsford NY	012201	1000 - 1028 2000 3000 - 3010 4000 - 4032 5000 - 5003
LD10	Pittsford NY	012202	1000 - 1037 2000 - 2020 3000 - 3018
LD10	Pittsford NY	012301	1000 - 1022 2000 - 2011 3000 - 3023 4000 - 4013 5000 - 5022
LD10	Pittsford NY	012304	1000 - 1003 2000 - 2020 3000 - 3011
LD10	Pittsford NY	012308	1000 - 1014
LD10	Brighton NY	012500	2012 - 2016 2020 3009 - 3012 3015 - 3016 3018 - 3023
LD10	Brighton NY	012600	1000 - 1009 1011 - 1013 2000 - 2004 3000 - 3004 3006 3009 - 3014 3018 - 3019 3023 4000 - 4018 4034 - 4038

(11) District 11

District	Town	Tract	Census Blocks
----------	------	-------	---------------

LD11	Perinton NY	011707	1000 - 1023	2000 - 2019
LD11	Perinton NY	011709	1000 - 1029	
LD11	Perinton NY	011710	1000 - 1008	2000 - 2018 3000 - 3007 4000 - 4019
LD11	Perinton NY	011800	1000 - 1014	2000 - 2018 3000 - 3016 4000 - 4022
LD11	Perinton NY	011901	1000 - 1008	3000 - 3020 4000 - 4006 4008 - 4012 5029
LD11	Perinton NY	011903	1000 - 1018	
LD11	Perinton NY	011904	3000	

(12) District 12

District	Town	Tract	Census Blocks
LD12	Henrietta NY	013103	1000 - 1003 1009 2000 - 2014 3000 - 3003
LD12	Henrietta NY	013205	3004 3008 - 3014
LD12	Henrietta NY	013206	1000 - 1021 2002 - 2009 2011
LD12	Chili NY	014601	1002 1006 - 1031 1034 - 1044 1050
LD12	Chili NY	014602	1032 1039 - 1041 1045 - 1047 1049 - 1066
LD12	Wheatland NY	014700	1000 - 1020 2000 - 2009 3000 - 3039 4000 - 4035 5000 - 5068
LD12	Riga NY	015000	1000 - 1059 2000 - 2030 3000 - 3039 4000 - 4019 5000 - 5025

(13) District 13

District	Town	Tract	Census Blocks
LD13	Pittsford NY	012304	1004 - 1012 1014
LD13	Pittsford NY	012307	1000 - 1020 1030
LD13	Pittsford NY	012308	2000 - 2012
LD13	Henrietta NY	013101	2000 - 2006 2014 2018 - 2020 3000 - 3011 4000 - 4012 5000 - 5009 6000 - 6019
LD13	Henrietta NY	013203	1000 - 1011 2000 - 2027 3000 - 3014 4000 - 4019
LD13	Henrietta NY	013205	2000 - 2003 2005 - 2009
LD13	Henrietta NY	013206	3000 - 3004 3007 - 3011 3015 3024 - 3025
LD13	Henrietta NY	013207	1000 - 1015 2000 - 2023 3000 - 3025

LD13	Henrietta NY	013208	1000 - 1011	2000 - 2005	3000 - 3008
------	--------------	--------	-------------	-------------	-------------

(14) District 14

District	Town	Tract	Census Blocks
LD14	Brighton NY	003807	3025 - 3026
LD14	Brighton NY	012600	1010 2005 - 2012 3005 3007 - 3008 3015 - 3017 3020 - 3022 4019 - 4033
LD14	Brighton NY	012700	1000 - 1016 2000 - 2021
LD14	Brighton NY	012800	2026
LD14	Brighton NY	012900	2000 - 2012 3001 - 3002 3005 - 3009 3014 - 3016 4000 - 4015
LD14	Brighton NY	013003	1000 - 1024
LD14	Brighton NY	013004	1000 - 1007 2000 - 2008 3000 - 3008 4000 - 4011
LD14	Brighton NY	013005	1000 - 1009 2000 - 2005 3000 - 3012 4000 - 4043
LD14	Brighton NY	013006	1000 - 1034 2000 - 2002
LD14	Henrietta NY	013101	1000 - 1025 2007 - 2013 2015 - 2017
LD14	Henrietta NY	013104	1000 - 1010 2000 - 2001 2005 2012 3000 - 3001 3004 - 3008 3010 3012 - 3014

(15) District 15

District	Town	Tract	Census Blocks
LD15	Webster NY	011201	1000 - 1016 2000 - 2013 3000 - 3014
LD15	Webster NY	011203	1000 - 1007 2000 - 2017
LD15	Webster NY	011205	1000 - 1015 3000 - 3016
LD15	Webster NY	011207	1000 - 1006 2000 - 2011 3000 - 3003 4000 - 4006
LD15	Webster NY	011302	1000 - 1011 2000 - 2012 4003 - 4008
LD15	Webster NY	011303	2001 - 2003
LD15	Webster NY	011304	1000 - 1003 1011 1014 2017 3000 - 3005 3007 - 3008
LD15	Penfield NY	011503	2001 - 2010 2012 - 2014 2017 - 2018
LD15	Penfield NY	011506	2000 2002 - 2012
LD15	Penfield NY	011507	1000 - 1011 2000 - 2019

(16) District 16

District	Town	Tract	Census Blocks
LD16	Irondequoit NY	010100	1000 - 1029 2000 - 2012 3000 - 3018
LD16	Irondequoit NY	010200	1000 - 1006 2000 - 2009 3000 - 3007 4000 - 4011
LD16	Irondequoit NY	010300	1000 - 1008 1019 - 1020 2000 - 2008
LD16	Irondequoit NY	010500	1000 - 1004
LD16	Rochester NY	010500	1005
LD16	Irondequoit NY	010500	1006 - 1009
LD16	Rochester NY	010500	1010 - 1012
LD16	Irondequoit NY	010500	1013 - 1018 2000 - 2006 3000 - 3016 4000 - 4016
LD16	Irondequoit NY	010601	1000 - 1009 2000 - 2014 3002 - 3003 3005 3007 - 3008
LD16	Rochester NY	010601	3009 4000
LD16	Irondequoit NY	010601	4001 - 4003
LD16	Rochester NY	010601	4004
LD16	Irondequoit NY	010601	4005 - 4007
LD16	Irondequoit NY	010602	1000 - 1015 1017 3000 - 3005 3009 - 3012 3014 - 3017
LD16	Irondequoit NY	010700	1000 - 1005
LD16	Rochester NY	010700	1006 - 1007
LD16	Irondequoit NY	010700	1008 - 1010 2000 - 2025 3000 - 3024
LD16	Irondequoit NY	010800	1000 - 1003
LD16	Rochester NY	010800	1004 - 1006
LD16	Irondequoit NY	010800	1007 - 1009
LD16	Rochester NY	010800	1010
LD16	Irondequoit NY	010800	2000 - 2003
LD16	Rochester NY	010800	2004 - 2005
LD16	Irondequoit NY	010800	2006 - 2010 3000 - 3002
LD16	Rochester NY	010800	3003 - 3004
LD16	Irondequoit NY	010800	3005 3009 - 3012
LD16	Rochester NY	010800	3015
LD16	Irondequoit NY	010800	4000 - 4013
LD16	Rochester NY	010800	4014
LD16	Irondequoit NY	010902	3000
LD16	Rochester NY	010902	3017
LD16	Irondequoit NY	010902	4000 - 4003
LD16	Rochester NY	010902	4004
LD16	Irondequoit NY	010902	4005 - 4006

LD16	Rochester NY	010902	4007
LD16	Irondequoit NY	011000	1000
LD16	Rochester NY	011000	1001
LD16	Irondequoit NY	011000	1002 - 1008
LD16	Rochester NY	011000	1009 - 1010
LD16	Irondequoit NY	011000	1011 2000 - 2001
LD16	Rochester NY	980100	1000 - 1011

(17) District 17

District	Town	Tract	Census Blocks
LD17	Irondequoit NY	010300	1009 - 1018 2009 - 2021
LD17	Irondequoit NY	010400	1000 - 1030 2000 - 2017
LD17	Rochester NY	010601	3000
LD17	Irondequoit NY	010601	3001 3004 3006 4008 - 4009
LD17	Rochester NY	010601	4010
LD17	Irondequoit NY	010601	4011 - 4012
LD17	Irondequoit NY	010602	1016 2000 - 2020 3006 - 3008 3013 3018 - 3020
LD17	Irondequoit NY	010800	3006 - 3008 3013
LD17	Rochester NY	010800	3014
LD17	Rochester NY	010901	1000
LD17	Irondequoit NY	010901	1001 - 1003
LD17	Rochester NY	010901	1004 - 1005
LD17	Irondequoit NY	010901	1006 - 1015 2000 - 2014 3000 - 3030
LD17	Irondequoit NY	010902	1000
LD17	Rochester NY	010902	1001
LD17	Irondequoit NY	010902	1002 - 1004
LD17	Rochester NY	010902	1005 - 1006
LD17	Irondequoit NY	010902	1007
LD17	Rochester NY	010902	1008
LD17	Irondequoit NY	010902	1009 2000 - 2006
LD17	Rochester NY	010902	2007 - 2010
LD17	Irondequoit NY	010902	2011 - 2014 3001 - 3014
LD17	Rochester NY	010902	3015 - 3016
LD17	Irondequoit NY	011000	2002 - 2015 3000 - 3016
LD17	Rochester NY	011000	4000
LD17	Irondequoit NY	011000	4001 - 4003
LD17	Rochester NY	011000	4004 - 4005
LD17	Irondequoit NY	011000	4006 - 4017

LD17	Rochester NY	011000	4018
LD17	Irondequoit NY	011000	4019 - 4023
LD17	Irondequoit NY	011100	1000 - 1029 2000 - 2004 2007 - 2011 2014 - 2016 2018 - 2021 2024 - 2028 2031 - 2037

(18) District 18

District	Town	Tract	Census Blocks
LD18	Perinton NY	011705	1000 - 1029 2000 - 2010
LD18	Perinton NY	011707	3000 - 3007
LD18	Perinton NY	011708	1000 - 1013 2000 - 2019 3000 - 3032
LD18	Perinton NY	011711	1000 - 1008 2000 - 2006
LD18	Perinton NY	011712	1000 - 1012 2000 - 2006 3000 - 3012 4000 - 4015
LD18	Perinton NY	011901	2000 - 2026 4007 5000 - 5028 5030 - 5036
LD18	Perinton NY	011904	1000 - 1017 2000 - 2015 3001 - 3024
LD18	East Rochester NY	012000	1000 - 1012 2000 - 2006
LD18	Perinton NY	012000	2007
LD18	East Rochester NY	012000	2008 - 2025
LD18	East Rochester NY	012100	1000 - 1014 1023 - 1024
LD18	Perinton NY	012100	1027 - 1028
LD18	East Rochester NY	012100	2000 - 2019 2028

(19) District 19

District	Town	Tract	Census Blocks
LD19	Greece NY	013505	1000 - 1015 2000 - 2013 3000 - 3011
LD19	Greece NY	013509	1000 - 1010 2000 - 2005
LD19	Greece NY	013601	3005 - 3020
LD19	Greece NY	013901	3005 - 3008 3021
LD19	Greece NY	014001	3000 - 3001 3007 - 3008 4000 - 4009 4013 - 4014
LD19	Greece NY	014003	1000 - 1017 2000 - 2009 3000 - 3010 4000 - 4014
LD19	Greece NY	014004	2003 - 2007 3000 - 3014 3019
LD19	Greece NY	014102	2004 - 2006 3000 - 3008 4000 - 4022

LD19	Greece NY	014103	1000 - 1020	2000 - 2028
LD19	Greece NY	014104	2000 - 2010	4000 - 4011
LD19	Parma NY	014802	1009 - 1014	

(20) District 20

District	Town	Tract	Census Blocks
LD20	Rochester NY	001800	1027 - 1031
LD20	Greece NY	013901	2014 - 2015
LD20	Greece NY	013902	2000 - 2008 3000 - 3005 3007 - 3012
LD20	Greece NY	014004	1000 - 1017 3015 - 3018
LD20	Greece NY	014102	1000 - 1018 2000 - 2003 2007 - 2011
LD20	Greece NY	014104	1000 - 1027 3000 - 3007
LD20	Ogden NY	014901	1000 - 1017 2000 - 2023 3000 - 3028 4000 - 4015
LD20	Ogden NY	014903	1000 - 1018 2000 - 2027 3000 - 3011 4000 - 4037
LD20	Ogden NY	014905	2000 - 2014
LD20	Ogden NY	014906	1000 - 1017 2000 - 2013 3005 - 3008
LD20	Sweden NY	015303	2000 - 2002 2008 - 2009 2014 - 2015
LD20	Sweden NY	015304	1000 - 1023 3000 - 3001 3010 3020 - 3028 3031
LD20	Sweden NY	015400	3000 - 3015

(21) District 21

District	Town	Tract	Census Blocks
LD21	Rochester NY	001000	1000 - 1011 2000 - 2003 3000 - 3013
LD21	Rochester NY	005400	1000 - 1007 2000 - 2005 3000 - 3005 4000 - 4006 5000 - 5007
LD21	Rochester NY	005600	1002
LD21	Rochester NY	005700	1003 - 1004 1006 - 1007 2006 - 2007
LD21	Rochester NY	005800	1000 - 1005 1007 1009 - 1013 2000 - 2005 3000 - 3005 4005
LD21	Rochester NY	005900	1000 - 1005 2000 - 2006 2009 - 2016

LD21	Rochester NY	006000	1000 - 1006	2000 - 2008	3000 - 3009	4000 - 4011
LD21	Rochester NY	006100	2000 - 2012			
LD21	Rochester NY	007600	2000 - 2014	3000 - 3010		
LD21	Rochester NY	007700	3000 - 3008			
LD21	Rochester NY	007801	2000 - 2006			
LD21	Rochester NY	008200	1000 - 1006	1015 - 1017	1020 - 1022	
LD21	Rochester NY	008301	1000 - 1048	2000 - 2016		
LD21	Rochester NY	009302	1000 - 1011	1013		
LD21	Rochester NY	009402	1000 - 1012	1026 - 1027	1033 - 1041	
LD21	Rochester NY	011000	1045 - 1048			
LD21	Rochester NY	011100	3017 - 3018			
LD21	Rochester NY	011100	2005 - 2006	2012 - 2013	2017	
			2022 - 2023	2029 - 2030	2038	

(22) District 22

District	Town	Tract	Census Blocks			
LD22	Rochester NY	000200	1000	1033	2000	
LD22	Rochester NY	000700	1000 - 1005		2000 - 2019	
LD22	Rochester NY	001300	1000 - 1005			
LD22	Rochester NY	001600	1000 - 1006	2000 - 2007	3000 - 3025	
LD22	Rochester NY	004900	1004 - 1006			
LD22	Rochester NY	005000	1000 - 1004	1006	2000 - 2002	
			2004 - 2005	2007 - 2011		
LD22	Rochester NY	005100	1003	1005	2006	
LD22	Rochester NY	005200	1000 - 1012		2000 - 2014	
LD22	Rochester NY	005500	1000 - 1009	2000 - 2010	3000 - 3017	
LD22	Rochester NY	005600	1000 - 1001	1003 - 1004	2000 - 2015	
			3000 - 3009			
LD22	Rochester NY	005700	1000 - 1002	1005	2000 - 2005	
			2008 - 2009			
LD22	Rochester NY	005800	1006	1008	1014 - 1015	4000 - 4004
LD22	Rochester NY	005900	2007 - 2008			
LD22	Rochester NY	007900	2003 - 2005			
LD22	Rochester NY	008000	1002 - 1003	2000 - 2008	2011	
LD22	Rochester NY	008200	3010			

LD22	Rochester NY	008400	1000 1002 - 1007 2000 - 2009 3003 - 3004
LD22	Rochester NY	009200	1000 - 1012 1015 - 1022 2000 - 2016
LD22	Rochester NY	009301	1000 - 1019 2000 - 2019 3000 - 3016
LD22	Rochester NY	009401	1000 - 1020 2000 - 2018

(23) District 23

District	Town	Tract	Census Blocks
LD23	Rochester NY	002900	1000 - 1009 2000 - 2002 3000 - 3011
LD23	Rochester NY	003000	1000 - 1005 2003 - 2012
LD23	Rochester NY	003101	1000 - 1004 2000 - 2018
LD23	Rochester NY	003102	1000 - 1012
LD23	Rochester NY	003300	2000
LD23	Rochester NY	006100	1000 - 1012
LD23	Rochester NY	007600	1000 - 1010
LD23	Rochester NY	007700	1000 - 1006 2000 - 2008
LD23	Rochester NY	007801	1000 - 1018
LD23	Rochester NY	007802	1000 - 1029 2000 - 2024
LD23	Rochester NY	009302	1014
LD23	Penfield NY	011503	2011 2015 - 2016 2019 - 2020
LD23	Penfield NY	011601	3007
LD23	Penfield NY	011603	1000 - 1043
LD23	Penfield NY	011604	1000 - 1013 2000 - 2023
LD23	Penfield NY	011605	1000 1003 - 1005 2001 - 2007
LD23	Brighton NY	012500	1000 - 1031 2000 - 2011 2017 - 2019 2021 - 2022 3000 - 3008 3013 - 3014 3017

(24) District 24

District	Town	Tract	Census Blocks
LD24	Rochester NY	003000	2000 - 2002
LD24	Rochester NY	003200	1000 - 1001 1005 - 1006 1011 - 1016 2000 2002

LD24	Rochester NY	003300	1000 - 1008	2001 - 2006
LD24	Rochester NY	003400	2000	2005
LD24	Rochester NY	003500	1000 - 1004	2000 - 2007
LD24	Rochester NY	003600	1000 - 1012	2000 - 2017
LD24	Rochester NY	003700	1000 - 1007	2000 - 2013
LD24	Rochester NY	003806	1000	2000 - 2020 3000 - 3003 4000 - 4018 5000 - 5001 6000 - 6002
LD24	Rochester NY	003807	1004 - 1006	1008 - 1010 1012 - 1015 1018 - 1031 3000 - 3024 3027 - 3028 3005
LD24	Rochester NY	007000	1012	1015 - 1030
LD24	Rochester NY	009302	1013 - 1025	1028 - 1032 1042 - 1044 1049 - 1060
LD24	Brighton NY	012700	3000 - 3019	
LD24	Brighton NY	012800	1000 - 1009	2000 - 2025 3000 - 3011
LD24	Brighton NY	012900	1000 - 1016	3000 3003 - 3004 3010 - 3013
LD24	Rochester NY	014602	2000 - 2001	2007 - 2010

(25) District 25

District	Town	Tract	Census Blocks
LD25	Rochester NY	000200	1001 - 1009 1019 - 1024 1027 - 1032 1034 - 1043 2001 - 2002 2004 2018
LD25	Rochester NY	002700	1000 - 1007 2000 - 2017
LD25	Rochester NY	003200	1002 - 1004 1007 - 1010 2001 2003 - 2016
LD25	Rochester NY	003400	1000 - 1007 2001 - 2004 2006 - 2007
LD25	Rochester NY	003807	1000 - 1003 1007 1011 1016 - 1017 1032 2000 - 2005
LD25	Rochester NY	004100	1006 - 1009 1014
LD25	Rochester NY	006300	1000
LD25	Rochester NY	006400	1000 - 1009 2000 - 2006 3000 - 3011
LD25	Rochester NY	006500	1000 - 1010 2000 - 2013
LD25	Rochester NY	006600	1000 - 1007 2000 - 2008
LD25	Rochester NY	006900	1000 - 1006 2000 - 2013
LD25	Rochester NY	007500	1003 - 1005
LD25	Rochester NY	009403	1000
LD25	Rochester NY	009404	1000 - 1040
LD25	Rochester NY	009500	1000 - 1018 2000 - 2019 3000 - 3021
LD25	Rochester NY	009601	1000 - 1009 2000 - 2030
LD25	Rochester NY	009602	1000 - 1026 2000 - 2002 2006 - 2008

LD25	Rochester NY	009605	1000 - 1005	1009 - 1016	1018
------	--------------	--------	-------------	-------------	------

(26) District 26

District	Town	Tract	Census Blocks
LD26	Rochester NY	001800	1000 - 1026 1032 - 1041 2000 - 2016 3000 - 3020 4000 4005 5000 - 5012 6000 - 6001
LD26	Rochester NY	001900	1001 1004 1006 - 1011 1016 2000
LD26	Rochester NY	002000	1002 - 1008 1011 4003 - 4008
LD26	Rochester NY	002100	1003 - 1005 1008 2003 3000 4000 - 4003 4005
LD26	Rochester NY	002200	4003
LD26	Rochester NY	008500	1000 - 1009 1011 - 1014 2008 - 2011
LD26	Rochester NY	008600	1001 - 1010 2000 - 2010 3000 - 3023
LD26	Rochester NY	008702	1017
LD26	Rochester NY	008801	3000 - 3016
LD26	Greece NY	013701	1002 - 1004 1006 - 1009
LD26	Greece NY	013702	3000 - 3003
LD26	Greece NY	013800	3003
LD26	Greece NY	013901	2003 2008 - 2013 2016 - 2020
LD26	Greece NY	013902	1000 - 1017 3006 3013
LD26	Gates NY	014205	2000 - 2027
LD26	Gates NY	014301	1000 - 1026 2000 - 2005 2007 - 2008 2011 - 2012
LD26	Gates NY	014302	1000 - 1008 2000 - 2013 2017 - 2018
LD26	Gates NY	014400	1000 - 1013 1017 - 1018 2000 - 2016 4000 - 4003 4010
LD26	Gates NY	980000	1000 - 1001 1005
LD26	Rochester NY	980200	1000 - 1008 1011 - 1017

(27) District 27

District	Town	Tract	Census Blocks
LD27	Rochester NY	006200	1000 - 1007 2000 - 2008 3000 - 3010
LD27	Rochester NY	006300	1001 - 1006 2000 - 2007 3000 - 3014
LD27	Rochester NY	006700	1000 - 1014 2000 - 2007 3000 - 3005
LD27	Rochester NY	006800	1000 - 1004 2000 - 2006 3000 - 3007
LD27	Rochester NY	007000	1000 - 1013 2000 - 2009 3000 - 3004 3006 - 3007
LD27	Rochester NY	007100	1000 - 1006 2000 - 2014 3000 - 3005 4000 - 4007

LD27	Rochester NY	007500	1000 - 1002 1006 - 1010 2000 - 2006 3000 - 3006
LD27	Rochester NY	008702	1000 - 1016 1018 - 1041
LD27	Rochester NY	008801	2016 4000 - 4029
LD27	Rochester NY	009602	2003 - 2005 2009 - 2011
LD27	Rochester NY	009605	1006 - 1008 1017 2002 - 2006 2019 - 2022 2029 - 2032
LD27	Rochester NY	980000	1002 - 1004 1006 - 1008 1014 - 1017
LD27	Rochester NY	980200	1018 - 1021

(28) District 28

District	Town	Tract	Census Blocks
LD28	Rochester NY	000200	1010 - 1018 1025 - 1026 2003 2005 - 2017 2019 3000 - 3026
LD28	Rochester NY	001800	4001 - 4004
LD28	Rochester NY	001900	1015 2001 - 2013 3000 - 3007
LD28	Rochester NY	002000	1000 - 1001 1009 - 1010 3000 - 3008 4000 - 4002
LD28	Rochester NY	002100	1000 - 1002 1006 - 1007 1009 - 1010 2000 - 2002 2004 - 2006 3001 - 3005 4004
LD28	Rochester NY	002200	1000 - 1010 2000 - 2006 3000 - 3007 4000 - 4002 4004 - 4007
LD28	Rochester NY	002300	1000 - 1011 2000 - 2010 3000 - 3007 4000 - 4013
LD28	Rochester NY	002400	1000 - 1009 2000 - 2008 3000 - 3006 4000 - 4007
LD28	Rochester NY	004000	1000 - 1005 2000 - 2005
LD28	Rochester NY	004100	1000 - 1005 1010 - 1013 1015 - 1018 2000 - 2008
LD28	Rochester NY	008801	1000 - 1019 2000 - 2015 2017 - 2018
LD28	Rochester NY	009200	1014
LD28	Rochester NY	009605	2000 - 2001 2007 - 2018 2023 - 2028
LD28	Rochester NY	980200	1009 - 1010

(29) District 29

District	Town	Tract	Census Blocks
LD29	Rochester NY	001900	1000 1002 - 1003 1005 1012 - 1014 1017

LD29	Rochester NY	002000	2000 - 2014
LD29	Rochester NY	003900	1000 - 1010 2000 - 2005
LD29	Rochester NY	004602	1000 - 1003 2000 - 2001 3000 - 3006
LD29	Rochester NY	004701	1008 - 1033 2000 - 2014 3000 - 3004
LD29	Rochester NY	004702	1000 - 1005 2000 - 2011 3000 - 3010
LD29	Rochester NY	004800	1000 - 1005 2000 - 2005 3000 - 3007
LD29	Rochester NY	004900	1000 - 1003 2000 - 2005
LD29	Rochester NY	005000	1005 2003 2006 2012 - 2013
LD29	Rochester NY	005100	1000 - 1002 1004 1006 2000 - 2005
LD29	Rochester NY	007900	1000 - 1012 2000 - 2002
LD29	Rochester NY	008000	1000 - 1001 1004 - 1008 2009 - 2010
LD29	Rochester NY	008100	1000 - 1015 2000 - 2023
LD29	Rochester NY	008200	1007 - 1014 1018 - 1019 2000 - 2009 3000 - 3009
LD29	Rochester NY	008400	1001 3000 - 3002 3005 - 3006
LD29	Rochester NY	008500	1010 2007
LD29	Rochester NY	008600	1000
LD29	Rochester NY	009200	1013

Section 2. Section C2-12C(1) of the Monroe County Charter is amended by deleting "10%" from the last line and inserting "five (5) percent".

Section 3. The map of the twenty-nine (29) legislative districts (and the accompanying maps of the individual districts) annexed and incorporated herein shall be the plan for the apportionment of the legislative districts comprising the Monroe County Legislature, applicable in the next General Election held for the public offices of Member of the Monroe County Legislature (one member to be elected from each district), and each election held thereafter.

Section 4. The twenty-nine (29) legislative districts as previously bounded and described by Local Law No. 7 of 2011 shall continue as such for the limited purpose of continuing in office the legislators presently elected from said districts and shall cease to exist as such on December 31, 2023.

Section 5. Amendments. Any amendments by the Legislature to the redistricting plan submitted by the Legislative District Revision Commission, and adopted herein, shall not affect more than two percent of the population of any legislative district contained in such plan.

Section 6. Permissive referendum. This local law is subject to permissive referendum and shall take effect in accordance with the applicable provisions of the Municipal Home Rule Law and the Monroe County Charter.

Section 7. This local law shall take effect on filing with the Secretary of State of the State of New York.

Matter of Urgency

File No. _____

ENACTED: Date: _____

Vote: _____

ACTION BY THE COUNTY EXECUTIVE

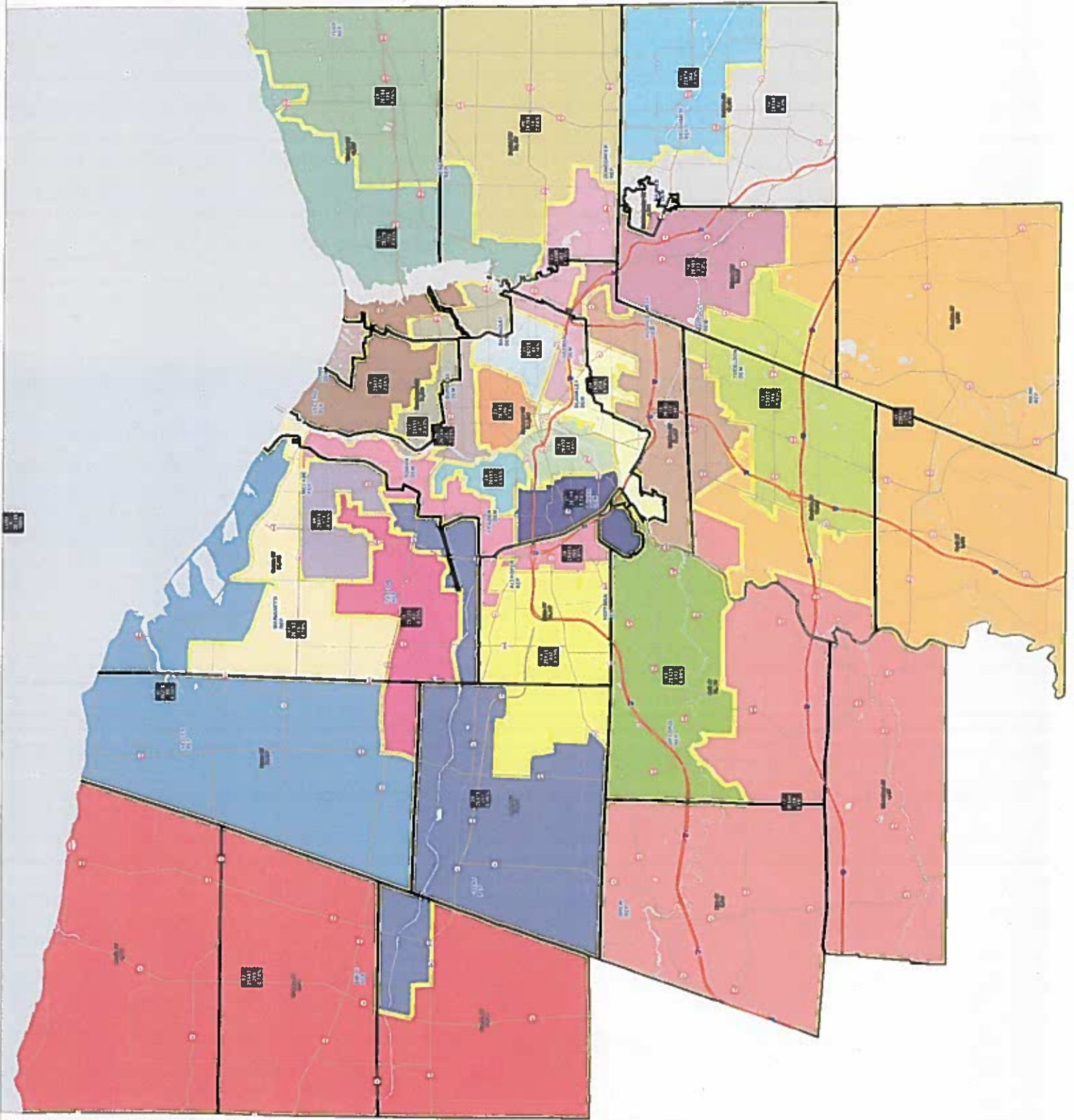
APPROVED: _____

VETOED: _____

SIGNATURE: _____

DATE: _____

EFFECTIVE DATE OF LOCAL LAW: _____



By Legislators Hebert and Brew

Intro No. _____

LOCAL LAW NO. _____ OF 2021

Resolution Enacting a Local Law Entitled “Amending Monroe County Charter and Administrative Code Relating to Legislative Redistricting and Term of Office of Members of County Legislature”

WHEREAS, the Bureau of the Census released the enumeration of the population of the United States of America on August 12th, 2021, and

WHEREAS, this the Legislature of the County of Monroe, State of New York is required to apply the results of the decennial census in apportioning the populations of the several legislative districts of the County of Monroe, and

WHEREAS, the Legislative District Revision Commission of the County of Monroe has met and has recommended a plan of apportionment reflecting the population totals set forth in the 2020 decennial census, and

WHEREAS, on October 27th, the Governor signed into law Chapter 516 of the New York Laws of 2021, which provides that no county shall supersede any state law which relates to the division of any county into districts for the purpose of apportionment, thereby applicable to this apportionment, and

WHEREAS, the Legislature of the County of Monroe seeks to adopt a plan of apportionment distributing the population of Monroe County among the legislative districts within the strictures of the law so as to assure the citizens of Monroe County equal representation in accordance with the principal of “one person one vote”, now, therefore

BE IT RESOLVED AND ENACTED BY THE LEGISLATURE OF THE COUNTY OF MONROE, as follows:

Section 1. Section A4-4 of the Administrative Code of Monroe County is hereby repealed and a new §A4-4 is enacted in place thereof, to read as follows:

B. In the description of the districts set forth below, all references to towns apply to that territory wholly contained in each of the towns in the County as previously bounded and described by Local Law No. 7 of 2011. The boundaries of the twenty-nine (29) legislative districts shall be as follows:

(1) District 1

District	Town	Tract	Census Blocks
LD01	Greece NY	013401	1000 - 1018 2000 - 2003 3000 - 3006
LD01	Greece NY	013402	1000 - 1015 2000 - 2016 3000 - 3029
LD01	Greece NY	013503	1000 1003 - 1004 1007 - 1014 2000 - 2007 2016 - 2025 3000 - 3036
LD01	Greece NY	013507	1000 - 1001
LD01	Parma NY	014802	1000 - 1008 2000 - 2034 3000 - 3022
LD01	Parma NY	014803	1000 - 1003 2000 - 2004 3000 - 3021
LD01	Parma NY	014805	1000 - 1025 2000 - 2018
LD01	Parma NY	014806	1000 - 1022 2000 - 2022

(2) District 2

District	Town	Tract	Census Blocks
LD02	Hamlin NY	015101	1000 - 1025 2000 - 2054
LD02	Hamlin NY	015102	1000 - 1022 2000 - 2026 3000 - 3043
LD02	Clarkson NY	015200	1000 - 1034 2000 - 2030 3000 - 3007 4000 - 4019
LD02	Sweden NY	015301	1000 - 1009
LD02	Sweden NY	015303	1000 - 1025 2003 - 2007 2010 - 2013
LD02	Sweden NY	015304	2000 - 2012 3002 - 3009 3011 - 3019 3029 - 3030 3032
LD02	Sweden NY	015400	1000 - 1015 2000 - 2038 3016 - 3021 4000 - 4005

(3) District 3

District	Town	Tract	Census Blocks
----------	------	-------	---------------

LD03	Chili NY	014501	1000 - 1021	2000 - 2028			
LD03	Chili NY	014503	1000 - 1010	2000 - 2009	3000 - 3006		
LD03	Chili NY	014504	1000 - 1017	2000 - 2010	3000 - 3013	4000 - 4014	
LD03	Chili NY	014505	1000 - 1023	2000 - 2016	3000 - 3004		
LD03	Chili NY	014601	1000 - 1001	1003 - 1005	1032 - 1033	1045 - 1049	
			2000 - 2012	3000 - 3022	4000 - 4014		
LD03	Chili NY	014602	1000 - 1031	1033 - 1038	1042 - 1044	1048 1067	
			- 1068	2002 - 2006	2011 - 2089	3000 - 3017	
LD03	Chili NY	980000	1009 - 1013	1018 - 1026			

(4) District 4

District	Town	Tract	Census Blocks				
LD04	Gates NY	014202	1000 - 1023	2000 - 2015	3000 - 3013	4000 - 4021	
			5000 - 5012	6000 - 6008			
LD04	Gates NY	014204	1000 - 1013	2000 - 2012			
LD04	Gates NY	014205	1000 - 1013				
LD04	Gates NY	014206	1000 - 1013	2000 - 2008	3000 - 3003		
LD04	Gates NY	014301	2006	2009 - 2010	2013 - 2015		
LD04	Gates NY	014302	2014 - 2016	2019 - 2020	3000 - 3020	4000 - 4022	
LD04	Gates NY	014400	1014 - 1016	2017 - 2019	3000 - 3013	4004 - 4009	
			4011 - 4016				
LD04	Ogden NY	014905	1000 - 1012	3000 - 3023			
LD04	Ogden NY	014906	3000 - 3004				

(5) District 5

District	Town	Tract	Census Blocks				
LD05	Pittsford NY	012304	1013				
LD05	Pittsford NY	012305	1000 - 1021	2000 - 2019			
LD05	Pittsford NY	012307	1021 - 1029	1031			
LD05	Mendon NY	012401	1000 - 1025	2000 - 2024			
LD05	Mendon NY	012402	1000 - 1047	2000 - 2028	3000 - 3051		
LD05	Henrietta NY	013103	1004 - 1008	1010 - 1014			
LD05	Henrietta NY	013104	1011 - 1016	2002 - 2004	2006 - 2011	2013 - 2018	
			3002 - 3003	3009	3011	3015 - 3023	
LD05	Henrietta NY	013205	1000 - 1010	2004	2010 - 2026	3000 - 3003	3005 - 3007

LD05	Henrietta NY	013206	2000 - 2001 2010 3005 - 3006 3012 - 3014 3016 - 3023
LD05	Rush NY	013300	1000 - 1046 2000 - 2056 3000 - 3039

(6) District 6

District	Town	Tract	Census Blocks
LD06	Greece NY	013601	1000 - 1022 2000 - 2011 3000 - 3004 3021 - 3024
LD06	Greece NY	013604	1000 - 1020 2000 - 2018 3000 - 3013
LD06	Greece NY	013701	1005 1010 - 1018 2000 - 2008
LD06	Greece NY	013702	2000 - 2018 3004 - 3022
LD06	Greece NY	013800	1000 - 1007 2000 - 2008 3000 - 3002 3004 - 3010 4000 - 4012 5000 - 5015
LD06	Greece NY	013901	1000 - 1013 2000 - 2002 2004 - 2007 3000 - 3004 3009 - 3020 3022 - 3025
LD06	Greece NY	014001	1000 - 1009 2000 - 2009 3002 - 3006 4010 - 4012 4015
LD06	Greece NY	014004	2000 - 2002

(7) District 7

District	Town	Tract	Census Blocks
LD07	Rochester NY	004701	1002 - 1007
LD07	Rochester NY	008500	2000 - 2006 2012 - 2014 3003 - 3030
LD07	Greece NY	013401	2004 - 2005
LD07	Greece NY	013503	1001 - 1002 1005 - 1006 2008 - 2015
LD07	Greece NY	013507	1002 - 1024 2000 - 2011 3000 - 3020
LD07	Greece NY	013508	1000 - 1016 2000 - 2028
LD07	Greece NY	013510	1000 - 1019 2000 - 2021
LD07	Greece NY	013511	1000 - 1021
LD07	Greece NY	013603	1000 - 1017 2000 - 2024 3000 - 3017
LD07	Greece NY	013701	1000 - 1001 1019
LD07	Greece NY	013702	1000 - 1008

(8) District 8

District	Town	Tract	Census Blocks
LD08	Webster NY	011205	2000 - 2018
LD08	Webster NY	011209	1000 - 1011 2000 - 2006 3000 - 3001 4000 - 4010

1.5

LD08	Webster NY	011210	1000 - 1005	2000 - 2002	3000 - 3002
LD08	Webster NY	011302	3000 - 3017	4000 - 4002	4009 - 4016
LD08	Webster NY	011303	1000 - 1017	2000	2004 - 2021
LD08	Webster NY	011304	1004 - 1010	1012 - 1013	1015 - 1018 2000 - 2016 3006
LD08	Webster NY	011401	1000 - 1016	2000 - 2011	3000 - 3025
LD08	Webster NY	011402	1000 - 1013	2000 - 2030	
LD08	Webster NY	011403	1000 - 1014	2000 - 2015	

(9) District 9

District	Town	Tract	Census Blocks
LD09	Penfield NY	011503	1000 - 1019 2000 3000 - 3021
LD09	Penfield NY	011504	1000 - 1016 2000 - 2023 3000 - 3019
LD09	Penfield NY	011505	1000 - 1017 2000 - 2028 3000 - 3013 4000 - 4016
LD09	Penfield NY	011506	1000 - 1023 2001 2013
LD09	Penfield NY	011601	1000 - 1008 2000 - 2012 3000 - 3006 3008 - 3009 4000 - 4014
LD09	Penfield NY	011605	1001 - 1002 2000

(10) District 10

District	Town	Tract	Census Blocks
LD10	East Rochester NY	012100	1015 - 1022 1025 - 1026 1029 2020 - 2027
LD10	Pittsford NY	012201	1000 - 1028 2000 3000 - 3010 4000 - 4032 5000 - 5003
LD10	Pittsford NY	012202	1000 - 1037 2000 - 2020 3000 - 3018
LD10	Pittsford NY	012301	1000 - 1022 2000 - 2011 3000 - 3023 4000 - 4013 5000 - 5022
LD10	Pittsford NY	012304	1000 - 1003 2000 - 2020 3000 - 3011
LD10	Pittsford NY	012308	1000 - 1014
LD10	Brighton NY	012500	2012 - 2016 2020 3009 - 3012 3015 - 3016 3018 - 3023
LD10	Brighton NY	012600	1000 - 1009 1011 - 1013 2000 - 2004 3000 - 3004 3006 3009 - 3014 3018 - 3019 3023 4000 - 4018 4034 - 4038

(11) District 11

District	Town	Tract	Census Blocks
----------	------	-------	---------------

LD11	Perinton NY	011707	1000 - 1023	2000 - 2019
LD11	Perinton NY	011709	1000 - 1029	
LD11	Perinton NY	011710	1000 - 1008	2000 - 2018 3000 - 3007 4000 - 4019
LD11	Perinton NY	011800	1000 - 1014	2000 - 2018 3000 - 3016 4000 - 4022
LD11	Perinton NY	011901	1000 - 1008	3000 - 3020 4000 - 4006 4008 - 4012 5029
LD11	Perinton NY	011903	1000 - 1018	
LD11	Perinton NY	011904	3000	

(12) District 12

District	Town	Tract	Census Blocks
LD12	Henrietta NY	013103	1000 - 1003 1009 2000 - 2014 3000 - 3003
LD12	Henrietta NY	013205	3004 3008 - 3014
LD12	Henrietta NY	013206	1000 - 1021 2002 - 2009 2011
LD12	Chili NY	014601	1002 1006 - 1031 1034 - 1044 1050
LD12	Chili NY	014602	1032 1039 - 1041 1045 - 1047 1049 - 1066
LD12	Wheatland NY	014700	1000 - 1020 2000 - 2009 3000 - 3039 4000 - 4035 5000 - 5068
LD12	Riga NY	015000	1000 - 1059 2000 - 2030 3000 - 3039 4000 - 4019 5000 - 5025

(13) District 13

District	Town	Tract	Census Blocks
LD13	Pittsford NY	012304	1004 - 1012 1014
LD13	Pittsford NY	012307	1000 - 1020 1030
LD13	Pittsford NY	012308	2000 - 2012
LD13	Henrietta NY	013101	2000 - 2006 2014 2018 - 2020 3000 - 3011 4000 - 4012 5000 - 5009 6000 - 6019
LD13	Henrietta NY	013203	1000 - 1011 2000 - 2027 3000 - 3014 4000 - 4019
LD13	Henrietta NY	013205	2000 - 2003 2005 - 2009
LD13	Henrietta NY	013206	3000 - 3004 3007 - 3011 3015 3024 - 3025
LD13	Henrietta NY	013207	1000 - 1015 2000 - 2023 3000 - 3025

LD13 Henrietta NY 013208 1000 - 1011 2000 - 2005 3000 - 3008

(14) District 14

District	Town	Tract	Census Blocks
LD14	Brighton NY	003807	3025 - 3026
LD14	Brighton NY	012600	1010 2005 - 2012 3005 3007 - 3008 3015 - 3017 3020 - 3022 4019 - 4033
LD14	Brighton NY	012700	1000 - 1016 2000 - 2021
LD14	Brighton NY	012800	2026
LD14	Brighton NY	012900	2000 - 2012 3001 - 3002 3005 - 3009 3014 - 3016 4000 - 4015
LD14	Brighton NY	013003	1000 - 1024
LD14	Brighton NY	013004	1000 - 1007 2000 - 2008 3000 - 3008 4000 - 4011
LD14	Brighton NY	013005	1000 - 1009 2000 - 2005 3000 - 3012 4000 - 4043
LD14	Brighton NY	013006	1000 - 1034 2000 - 2002
LD14	Henrietta NY	013101	1000 - 1025 2007 - 2013 2015 - 2017
LD14	Henrietta NY	013104	1000 - 1010 2000 - 2001 2005 2012 3000 - 3001 3004 - 3008 3010 3012 - 3014

(15) District 15

District	Town	Tract	Census Blocks
LD15	Webster NY	011201	1000 - 1016 2000 - 2013 3000 - 3014
LD15	Webster NY	011203	1000 - 1007 2000 - 2017
LD15	Webster NY	011205	1000 - 1015 3000 - 3016
LD15	Webster NY	011207	1000 - 1006 2000 - 2011 3000 - 3003 4000 - 4006
LD15	Webster NY	011302	1000 - 1011 2000 - 2012 4003 - 4008
LD15	Webster NY	011303	2001 - 2003
LD15	Webster NY	011304	1000 - 1003 1011 1014 2017 3000 - 3005 3007 - 3008
LD15	Penfield NY	011503	2001 - 2010 2012 - 2014 2017 - 2018
LD15	Penfield NY	011506	2000 2002 - 2012
LD15	Penfield NY	011507	1000 - 1011 2000 - 2019

(16) District 16

District	Town	Tract	Census Blocks
LD16	Irondequoit NY	010100	1000 - 1029 2000 - 2012 3000 - 3018
LD16	Irondequoit NY	010200	1000 - 1006 2000 - 2009 3000 - 3007 4000 - 4011
LD16	Irondequoit NY	010300	1000 - 1008 1019 - 1020 2000 - 2008
LD16	Irondequoit NY	010500	1000 - 1004
LD16	Rochester NY	010500	1005
LD16	Irondequoit NY	010500	1006 - 1009
LD16	Rochester NY	010500	1010 - 1012
LD16	Irondequoit NY	010500	1013 - 1018 2000 - 2006 3000 - 3016 4000 - 4016
LD16	Irondequoit NY	010601	1000 - 1009 2000 - 2014 3002 - 3003 3005 3007 - 3008
LD16	Rochester NY	010601	3009 4000
LD16	Irondequoit NY	010601	4001 - 4003
LD16	Rochester NY	010601	4004
LD16	Irondequoit NY	010601	4005 - 4007
LD16	Irondequoit NY	010602	1000 - 1015 1017 3000 - 3005 3009 - 3012 3014 - 3017
LD16	Irondequoit NY	010700	1000 - 1005
LD16	Rochester NY	010700	1006 - 1007
LD16	Irondequoit NY	010700	1008 - 1010 2000 - 2025 3000 - 3024
LD16	Irondequoit NY	010800	1000 - 1003
LD16	Rochester NY	010800	1004 - 1006
LD16	Irondequoit NY	010800	1007 - 1009
LD16	Rochester NY	010800	1010
LD16	Irondequoit NY	010800	2000 - 2003
LD16	Rochester NY	010800	2004 - 2005
LD16	Irondequoit NY	010800	2006 - 2010 3000 - 3002
LD16	Rochester NY	010800	3003 - 3004
LD16	Irondequoit NY	010800	3005 3009 - 3012
LD16	Rochester NY	010800	3015
LD16	Irondequoit NY	010800	4000 - 4013
LD16	Rochester NY	010800	4014
LD16	Irondequoit NY	010902	3000
LD16	Rochester NY	010902	3017
LD16	Irondequoit NY	010902	4000 - 4003
LD16	Rochester NY	010902	4004
LD16	Irondequoit NY	010902	4005 - 4006

LD16	Rochester NY	010902	4007
LD16	Irondequoit NY	011000	1000
LD16	Rochester NY	011000	1001
LD16	Irondequoit NY	011000	1002 - 1008
LD16	Rochester NY	011000	1009 - 1010
LD16	Irondequoit NY	011000	1011 2000 - 2001
LD16	Rochester NY	980100	1000 - 1011

(17) District 17

District	Town	Tract	Census Blocks
LD17	Irondequoit NY	010300	1009 - 1018 2009 - 2021
LD17	Irondequoit NY	010400	1000 - 1030 2000 - 2017
LD17	Rochester NY	010601	3000
LD17	Irondequoit NY	010601	3001 3004 3006 4008 - 4009
LD17	Rochester NY	010601	4010
LD17	Irondequoit NY	010601	4011 - 4012
LD17	Irondequoit NY	010602	1016 2000 - 2020 3006 - 3008 3013 3018 - 3020
LD17	Irondequoit NY	010800	3006 - 3008 3013
LD17	Rochester NY	010800	3014
LD17	Rochester NY	010901	1000
LD17	Irondequoit NY	010901	1001 - 1003
LD17	Rochester NY	010901	1004 - 1005
LD17	Irondequoit NY	010901	1006 - 1015 2000 - 2014 3000 - 3030
LD17	Irondequoit NY	010902	1000
LD17	Rochester NY	010902	1001
LD17	Irondequoit NY	010902	1002 - 1004
LD17	Rochester NY	010902	1005 - 1006
LD17	Irondequoit NY	010902	1007
LD17	Rochester NY	010902	1008
LD17	Irondequoit NY	010902	1009 2000 - 2006
LD17	Rochester NY	010902	2007 - 2010
LD17	Irondequoit NY	010902	2011 - 2014 3001 - 3014
LD17	Rochester NY	010902	3015 - 3016
LD17	Irondequoit NY	011000	2002 - 2015 3000 - 3016
LD17	Rochester NY	011000	4000
LD17	Irondequoit NY	011000	4001 - 4003
LD17	Rochester NY	011000	4004 - 4005
LD17	Irondequoit NY	011000	4006 - 4017

LD17	Rochester NY	011000	4018
LD17	Irondequoit NY	011000	4019 - 4023
LD17	Irondequoit NY	011100	1000 - 1029 2000 - 2004 2007 - 2011 2014 - 2016 2018 - 2021 2024 - 2028 2031 - 2037

(18) District 18

District	Town	Tract	Census Blocks
LD18	Perinton NY	011705	1000 - 1029 2000 - 2010
LD18	Perinton NY	011707	3000 - 3007
LD18	Perinton NY	011708	1000 - 1013 2000 - 2019 3000 - 3032
LD18	Perinton NY	011711	1000 - 1008 2000 - 2006
LD18	Perinton NY	011712	1000 - 1012 2000 - 2006 3000 - 3012 4000 - 4015
LD18	Perinton NY	011901	2000 - 2026 4007 5000 - 5028 5030 - 5036
LD18	Perinton NY	011904	1000 - 1017 2000 - 2015 3001 - 3024
LD18	East Rochester NY	012000	1000 - 1012 2000 - 2006
LD18	Perinton NY	012000	2007
LD18	East Rochester NY	012000	2008 - 2025
LD18	East Rochester NY	012100	1000 - 1014 1023 - 1024
LD18	Perinton NY	012100	1027 - 1028
LD18	East Rochester NY	012100	2000 - 2019 2028

(19) District 19

District	Town	Tract	Census Blocks
LD19	Greece NY	013505	1000 - 1015 2000 - 2013 3000 - 3011
LD19	Greece NY	013509	1000 - 1010 2000 - 2005
LD19	Greece NY	013601	3005 - 3020
LD19	Greece NY	013901	3005 - 3008 3021
LD19	Greece NY	014001	3000 - 3001 3007 - 3008 4000 - 4009 4013 - 4014
LD19	Greece NY	014003	1000 - 1017 2000 - 2009 3000 - 3010 4000 - 4014
LD19	Greece NY	014004	2003 - 2007 3000 - 3014 3019
LD19	Greece NY	014102	2004 - 2006 3000 - 3008 4000 - 4022

LD19	Greece NY	014103	1000 - 1020	2000 - 2028
LD19	Greece NY	014104	2000 - 2010	4000 - 4011
LD19	Parma NY	014802	1009 - 1014	

(20) District 20

District	Town	Tract	Census Blocks
LD20	Rochester NY	001800	1027 - 1031
LD20	Greece NY	013901	2014 - 2015
LD20	Greece NY	013902	2000 - 2008 3000 - 3005 3007 - 3012
LD20	Greece NY	014004	1000 - 1017 3015 - 3018
LD20	Greece NY	014102	1000 - 1018 2000 - 2003 2007 - 2011
LD20	Greece NY	014104	1000 - 1027 3000 - 3007
LD20	Ogden NY	014901	1000 - 1017 2000 - 2023 3000 - 3028 4000 - 4015
LD20	Ogden NY	014903	1000 - 1018 2000 - 2027 3000 - 3011 4000 - 4037
LD20	Ogden NY	014905	2000 - 2014
LD20	Ogden NY	014906	1000 - 1017 2000 - 2013 3005 - 3008
LD20	Sweden NY	015303	2000 - 2002 2008 - 2009 2014 - 2015
LD20	Sweden NY	015304	1000 - 1023 3000 - 3001 3010 3020 - 3028 3031
LD20	Sweden NY	015400	3000 - 3015

(21) District 21

District	Town	Tract	Census Blocks
LD21	Rochester NY	001000	1000 - 1011 2000 - 2003 3000 - 3013
LD21	Rochester NY	005400	1000 - 1007 2000 - 2005 3000 - 3005 4000 - 4006 5000 - 5007
LD21	Rochester NY	005600	1002
LD21	Rochester NY	005700	1003 - 1004 1006 - 1007 2006 - 2007
LD21	Rochester NY	005800	1000 - 1005 1007 1009 - 1013 2000 - 2005 3000 - 3005 4005
LD21	Rochester NY	005900	1000 - 1005 2000 - 2006 2009 - 2016

LD21	Rochester NY	006000	1000 - 1006	2000 - 2008	3000 - 3009	4000 - 4011
LD21	Rochester NY	006100	2000 - 2012			
LD21	Rochester NY	007600	2000 - 2014	3000 - 3010		
LD21	Rochester NY	007700	3000 - 3008			
LD21	Rochester NY	007801	2000 - 2006			
LD21	Rochester NY	008200	1000 - 1006	1015 - 1017	1020 - 1022	
LD21	Rochester NY	008301	1000 - 1048	2000 - 2016		
LD21	Rochester NY	009302	1000 - 1011	1013		
LD21	Rochester NY	009402	1000 - 1012	1026 - 1027	1033 - 1041	1045 - 1048
LD21	Rochester NY	011000	3017 - 3018			
LD21	Rochester NY	011100	2005 - 2006	2012 - 2013	2017	
			2022 - 2023	2029 - 2030	2038	

(22) District 22

District	Town	Tract	Census Blocks			
LD22	Rochester NY	000200	1000	1033	2000	
LD22	Rochester NY	000700	1000 - 1005	2000 - 2019		
LD22	Rochester NY	001300	1000 - 1005			
LD22	Rochester NY	001600	1000 - 1006	2000 - 2007	3000 - 3025	
LD22	Rochester NY	004900	1004 - 1006			
LD22	Rochester NY	005000	1000 - 1004	1006	2000 - 2002	
			2004 - 2005	2007 - 2011		
LD22	Rochester NY	005100	1003	1005	2006	
LD22	Rochester NY	005200	1000 - 1012	2000 - 2014		
LD22	Rochester NY	005500	1000 - 1009	2000 - 2010	3000 - 3017	
LD22	Rochester NY	005600	1000 - 1001	1003 - 1004	2000 - 2015	3000 - 3009
LD22	Rochester NY	005700	1000 - 1002	1005	2000 - 2005	
			2008 - 2009			
LD22	Rochester NY	005800	1006	1008	1014 - 1015	4000 - 4004
LD22	Rochester NY	005900	2007 - 2008			
LD22	Rochester NY	007900	2003 - 2005			
LD22	Rochester NY	008000	1002 - 1003	2000 - 2008	2011	
LD22	Rochester NY	008200	3010			

LD22	Rochester NY	008400	1000 1002 - 1007 2000 - 2009 3003 - 3004
LD22	Rochester NY	009200	1000 - 1012 1015 - 1022 2000 - 2016
LD22	Rochester NY	009301	1000 - 1019 2000 - 2019 3000 - 3016
LD22	Rochester NY	009401	1000 - 1020 2000 - 2018

(23) District 23

District	Town	Tract	Census Blocks
LD23	Rochester NY	002900	1000 - 1009 2000 - 2002 3000 - 3011
LD23	Rochester NY	003000	1000 - 1005 2003 - 2012
LD23	Rochester NY	003101	1000 - 1004 2000 - 2018
LD23	Rochester NY	003102	1000 - 1012
LD23	Rochester NY	003300	2000
LD23	Rochester NY	006100	1000 - 1012
LD23	Rochester NY	007600	1000 - 1010
LD23	Rochester NY	007700	1000 - 1006 2000 - 2008
LD23	Rochester NY	007801	1000 - 1018
LD23	Rochester NY	007802	1000 - 1029 2000 - 2024
LD23	Rochester NY	009302	1014
LD23	Penfield NY	011503	2011 2015 - 2016 2019 - 2020
LD23	Penfield NY	011601	3007
LD23	Penfield NY	011603	1000 - 1043
LD23	Penfield NY	011604	1000 - 1013 2000 - 2023
LD23	Penfield NY	011605	1000 1003 - 1005 2001 - 2007
LD23	Brighton NY	012500	1000 - 1031 2000 - 2011 2017 - 2019 2021 - 2022 3000 - 3008 3013 - 3014 3017

(24) District 24

District	Town	Tract	Census Blocks
LD24	Rochester NY	003000	2000 - 2002
LD24	Rochester NY	003200	1000 - 1001 1005 - 1006 1011 - 1016 2000 2002

LD24	Rochester NY	003300	1000 - 1008	2001 - 2006
LD24	Rochester NY	003400	2000	2005
LD24	Rochester NY	003500	1000 - 1004	2000 - 2007
LD24	Rochester NY	003600	1000 - 1012	2000 - 2017
LD24	Rochester NY	003700	1000 - 1007	2000 - 2013
LD24	Rochester NY	003806	1000 2000 - 2020	3000 - 3003 4000 - 4018 5000 - 5001 6000 - 6002
LD24	Rochester NY	003807	1004 - 1006 1008 - 1010	1012 - 1015 1018 - 1031 3000 - 3024 3027 - 3028
LD24	Rochester NY	007000	3005	
LD24	Rochester NY	009302	1012 1015 - 1030	
LD24	Rochester NY	009402	1013 - 1025 1028 - 1032	1042 - 1044 1049 - 1060
LD24	Brighton NY	012700	3000 - 3019	
LD24	Brighton NY	012800	1000 - 1009	2000 - 2025 3000 - 3011
LD24	Brighton NY	012900	1000 - 1016	3000 3003 - 3004 3010 - 3013
LD24	Rochester NY	014602	2000 - 2001	2007 - 2010

(25) District 25

District	Town	Tract	Census Blocks
LD25	Rochester NY	000200	1001 - 1009 1019 - 1024 1027 - 1032 1034 - 1043 2001 - 2002 2004 2018
LD25	Rochester NY	002700	1000 - 1007 2000 - 2017
LD25	Rochester NY	003200	1002 - 1004 1007 - 1010 2001 2003 - 2016
LD25	Rochester NY	003400	1000 - 1007 2001 - 2004 2006 - 2007
LD25	Rochester NY	003807	1000 - 1003 1007 1011 1016 - 1017 1032 2000 - 2005
LD25	Rochester NY	004100	1006 - 1009 1014
LD25	Rochester NY	006300	1000
LD25	Rochester NY	006400	1000 - 1009 2000 - 2006 3000 - 3011
LD25	Rochester NY	006500	1000 - 1010 2000 - 2013
LD25	Rochester NY	006600	1000 - 1007 2000 - 2008
LD25	Rochester NY	006900	1000 - 1006 2000 - 2013
LD25	Rochester NY	007500	1003 - 1005
LD25	Rochester NY	009403	1000
LD25	Rochester NY	009404	1000 - 1040
LD25	Rochester NY	009500	1000 - 1018 2000 - 2019 3000 - 3021
LD25	Rochester NY	009601	1000 - 1009 2000 - 2030
LD25	Rochester NY	009602	1000 - 1026 2000 - 2002 2006 - 2008

LD25 Rochester NY 009605 1000 - 1005 1009 - 1016 1018

(26) District 26

District	Town	Tract	Census Blocks
LD26	Rochester NY	001800	1000 - 1026 1032 - 1041 2000 - 2016 3000 - 3020 4000 4005 5000 - 5012 6000 - 6001
LD26	Rochester NY	001900	1001 1004 1006 - 1011 1016 2000
LD26	Rochester NY	002000	1002 - 1008 1011 4003 - 4008
LD26	Rochester NY	002100	1003 - 1005 1008 2003 3000 4000 - 4003 4005
LD26	Rochester NY	002200	4003
LD26	Rochester NY	008500	1000 - 1009 1011 - 1014 2008 - 2011
LD26	Rochester NY	008600	1001 - 1010 2000 - 2010 3000 - 3023
LD26	Rochester NY	008702	1017
LD26	Rochester NY	008801	3000 - 3016
LD26	Greece NY	013701	1002 - 1004 1006 - 1009
LD26	Greece NY	013702	3000 - 3003
LD26	Greece NY	013800	3003
LD26	Greece NY	013901	2003 2008 - 2013 2016 - 2020
LD26	Greece NY	013902	1000 - 1017 3006 3013
LD26	Gates NY	014205	2000 - 2027
LD26	Gates NY	014301	1000 - 1026 2000 - 2005 2007 - 2008 2011 - 2012
LD26	Gates NY	014302	1000 - 1008 2000 - 2013 2017 - 2018
LD26	Gates NY	014400	1000 - 1013 1017 - 1018 2000 - 2016 4000 - 4003 4010
LD26	Gates NY	980000	1000 - 1001 1005
LD26	Rochester NY	980200	1000 - 1008 1011 - 1017

(27) District 27

District	Town	Tract	Census Blocks
LD27	Rochester NY	006200	1000 - 1007 2000 - 2008 3000 - 3010
LD27	Rochester NY	006300	1001 - 1006 2000 - 2007 3000 - 3014
LD27	Rochester NY	006700	1000 - 1014 2000 - 2007 3000 - 3005
LD27	Rochester NY	006800	1000 - 1004 2000 - 2006 3000 - 3007
LD27	Rochester NY	007000	1000 - 1013 2000 - 2009 3000 - 3004 3006 - 3007
LD27	Rochester NY	007100	1000 - 1006 2000 - 2014 3000 - 3005 4000 - 4007

LD27	Rochester NY	007500	1000 - 1002 1006 - 1010 2000 - 2006 3000 - 3006
LD27	Rochester NY	008702	1000 - 1016 1018 - 1041
LD27	Rochester NY	008801	2016 4000 - 4029
LD27	Rochester NY	009602	2003 - 2005 2009 - 2011
LD27	Rochester NY	009605	1006 - 1008 1017 2002 - 2006 2019 - 2022 2029 - 2032
LD27	Rochester NY	980000	1002 - 1004 1006 - 1008 1014 - 1017
LD27	Rochester NY	980200	1018 - 1021

(28) District 28

District	Town	Tract	Census Blocks
LD28	Rochester NY	000200	1010 - 1018 1025 - 1026 2003 2005 - 2017 2019 3000 - 3026
LD28	Rochester NY	001800	4001 - 4004
LD28	Rochester NY	001900	1015 2001 - 2013 3000 - 3007
LD28	Rochester NY	002000	1000 - 1001 1009 - 1010 3000 - 3008 4000 - 4002
LD28	Rochester NY	002100	1000 - 1002 1006 - 1007 1009 - 1010 2000 - 2002 2004 - 2006 3001 - 3005 4004
LD28	Rochester NY	002200	1000 - 1010 2000 - 2006 3000 - 3007 4000 - 4002 4004 - 4007
LD28	Rochester NY	002300	1000 - 1011 2000 - 2010 3000 - 3007 4000 - 4013
LD28	Rochester NY	002400	1000 - 1009 2000 - 2008 3000 - 3006 4000 - 4007
LD28	Rochester NY	004000	1000 - 1005 2000 - 2005
LD28	Rochester NY	004100	1000 - 1005 1010 - 1013 1015 - 1018 2000 - 2008
LD28	Rochester NY	008801	1000 - 1019 2000 - 2015 2017 - 2018
LD28	Rochester NY	009200	1014
LD28	Rochester NY	009605	2000 - 2001 2007 - 2018 2023 - 2028
LD28	Rochester NY	980200	1009 - 1010

(29) District 29

District	Town	Tract	Census Blocks
LD29	Rochester NY	001900	1000 1002 - 1003 1005 1012 - 1014 1017

LD29	Rochester NY	002000	2000 - 2014
LD29	Rochester NY	003900	1000 - 1010 2000 - 2005
LD29	Rochester NY	004602	1000 - 1003 2000 - 2001 3000 - 3006
LD29	Rochester NY	004701	1008 - 1033 2000 - 2014 3000 - 3004
LD29	Rochester NY	004702	1000 - 1005 2000 - 2011 3000 - 3010
LD29	Rochester NY	004800	1000 - 1005 2000 - 2005 3000 - 3007
LD29	Rochester NY	004900	1000 - 1003 2000 - 2005
LD29	Rochester NY	005000	1005 2003 2006 2012 - 2013
LD29	Rochester NY	005100	1000 - 1002 1004 1006 2000 - 2005
LD29	Rochester NY	007900	1000 - 1012 2000 - 2002
LD29	Rochester NY	008000	1000 - 1001 1004 - 1008 2009 - 2010
LD29	Rochester NY	008100	1000 - 1015 2000 - 2023
LD29	Rochester NY	008200	1007 - 1014 1018 - 1019 2000 - 2009 3000 - 3009
LD29	Rochester NY	008400	1001 3000 - 3002 3005 - 3006
LD29	Rochester NY	008500	1010 2007
LD29	Rochester NY	008600	1000
LD29	Rochester NY	009200	1013

Section 2. Section C2-12C(1) of the Monroe County Charter is amended by deleting "10%" from the last line and inserting "five (5) percent".

Section 3. The map of the twenty-nine (29) legislative districts (and the accompanying maps of the individual districts) annexed and incorporated herein shall be the plan for the apportionment of the legislative districts comprising the Monroe County Legislature, applicable in the next General Election held for the public offices of Member of the Monroe County Legislature (one member to be elected from each district), and each election held thereafter.

Section 4. The twenty-nine (29) legislative districts as previously bounded and described by Local Law No. 7 of 2011 shall continue as such for the limited purpose of continuing in office the legislators presently elected from said districts and shall cease to exist as such on December 31, 2023.

Section 5. Amendments. Any amendments by the Legislature to the redistricting plan submitted by the Legislative District Revision Commission, and adopted herein, shall not affect more than two percent of the population of any legislative district contained in such plan.

Section 6. Permissive referendum. This local law is subject to permissive referendum and shall take effect in accordance with the applicable provisions of the Municipal Home Rule Law and the Monroe County Charter.

Section 7. This local law shall take effect on filing with the Secretary of State of the State of New York.

File No. 21-0482.LL

Matter of Urgency

ENACTED: Date: _____ Vote: _____

ACTION BY THE COUNTY EXECUTIVE

APPROVED: _____ VETOED: _____

SIGNATURE: _____ DATE: _____

EFFECTIVE DATE OF LOCAL LAW: _____



ATTACHMENTS:

	Description	File Name	Type
▢	Referral	R21-0482.pdf	Referral Letter
▢	Resolution	ITEM_2.pdf	Resolution

Substitution



Monroe County Legislature
Office of the President

DR. JOE CARBONE
PRESIDENT

November 29, 2021

OFFICIAL FILE COPY
No. <u>210482</u>
Not to be removed from the Office of the Legislature Of Monroe County
Committee Assignment
URGENT -L

To the Honorable
Monroe County Legislature
407 County Office Building
Rochester, New York 14614

Subject: Enacting Local Law Entitled, "Amending Monroe County Charter and Administrative Code Relating to Legislative District Boundaries and Term of Members of County Legislature".

Honorable Legislators:

As Chairman of the Legislative District Revision Commission, I hereby submit the following proposed local law regarding the revision of legislative district boundaries as required by §C2-12 of the Monroe County Charter. The proposed law also defines the length of terms of office for the Monroe County Legislature. The Commission approved this proposal during its meeting held November 29, 2021.

Respectfully Submitted,

Dr. Joe Carbone
Monroe County Legislature
President

By Legislators Carbone and Brew

Intro No. _____

LOCAL LAW NO. _____ of 2021

Resolution Enacting a Local Law Entitled “Amending Monroe County Charter and Administrative Code Relating to Legislative Redistricting and Term of Office of Members of County Legislature”

WHEREAS, the Bureau of the Census released the enumeration of the population of the United States of America on August 12th, 2021, and

WHEREAS, this the Legislature of the County of Monroe, State of New York is required to apply the results of the decennial census in apportioning the populations of the several legislative districts of the County of Monroe, and

WHEREAS, the Legislative District Revision Commission of the County of Monroe has met and has recommended a plan of apportionment reflecting the population totals set forth in the 2020 decennial census, and

WHEREAS, on October 27th, the Governor signed into law Chapter 516 of the New York Laws of 2021, which provides that no county shall supersede any state law which relates to the division of any county into districts for the purpose of apportionment, thereby applicable to this apportionment, and

WHEREAS, the Legislature of the County of Monroe seeks to adopt a plan of apportionment distributing the population of Monroe County among the legislative districts within the strictures of the law so as to assure the citizens of Monroe County equal representation in accordance with the principal of “one person one vote”, now, therefore

BE IT RESOLVED AND ENACTED BY THE LEGISLATURE OF THE COUNTY OF
MONROE, as follows:

Section 1. Section A4-4 of the Administrative Code of Monroe County is hereby repealed and a new §A4-4 is enacted in place thereof, to read as follows:

B. In the description of the districts set forth below, all references to towns apply to that territory wholly contained in each of the towns in the County as previously bounded and described by Local Law No. 7 of 2011. The boundaries of the twenty-nine (29) legislative districts shall be as follows:

(1) District 1

District	Town	Tract	Census Blocks
LD01	Greece NY	013401	1000 - 1018 2000 - 2003 3000 - 3006
LD01	Greece NY	013402	1000 - 1015 2000 - 2016 3000 - 3029
LD01	Greece NY	013503	1000 1003 - 1004 1007 - 1014 2000 - 2007 2016 - 2025 3000 - 3036
LD01	Greece NY	013507	1000 - 1001
LD01	Parma NY	014802	1000 - 1008 2000 - 2034 3000 - 3022
LD01	Parma NY	014803	1000 - 1003 2000 - 2004 3000 - 3021
LD01	Parma NY	014805	1000 - 1025 2000 - 2018
LD01	Parma NY	014806	1000 - 1022 2000 - 2022

(2) District 2

District	Town	Tract	Census Blocks
LD02	Hamlin NY	015101	1000 - 1025 2000 - 2054
LD02	Hamlin NY	015102	1000 - 1022 2000 - 2026 3000 - 3043
LD02	Clarkson NY	015200	1000 - 1034 2000 - 2030 3000 - 3007 4000 - 4019
LD02	Sweden NY	015301	1000 - 1009
LD02	Sweden NY	015303	1000 - 1025 2003 - 2007 2010 - 2013
LD02	Sweden NY	015304	2000 - 2012 3002 - 3009 3011 - 3019 3029 - 3030 3032
LD02	Sweden NY	015400	1000 - 1015 2000 - 2038 3016 - 3021 4000 - 4005

(3) District 3

District	Town	Tract	Census Blocks
----------	------	-------	---------------

LD03	Chili NY	014501	1000 - 1021	2000 - 2028			
LD03	Chili NY	014503	1000 - 1010	2000 - 2009	3000 - 3006		
LD03	Chili NY	014504	1000 - 1017	2000 - 2010	3000 - 3013	4000 - 4014	
LD03	Chili NY	014505	1000 - 1023	2000 - 2016	3000 - 3004		
LD03	Chili NY	014601	1000 - 1001	1003 - 1005	1032 - 1033	1045 - 1049	
			2000 - 2012	3000 - 3022	4000 - 4014		
LD03	Chili NY	014602	1000 - 1031	1033 - 1038	1042 - 1044	1048	1067
			- 1068	2002 - 2006	2011 - 2089	3000 - 3017	
LD03	Chili NY	980000	1009 - 1013	1018 - 1026			

(4) District 4

District	Town	Tract	Census Blocks				
LD04	Gates NY	014202	1000 - 1023	2000 - 2015	3000 - 3013	4000 - 4021	
			5000 - 5012	6000 - 6008			
LD04	Gates NY	014204	1000 - 1013	2000 - 2012			
LD04	Gates NY	014205	1000 - 1013				
LD04	Gates NY	014206	1000 - 1013	2000 - 2008	3000 - 3003		
LD04	Gates NY	014301	2006	2009 - 2010	2013 - 2015		
LD04	Gates NY	014302	2014 - 2016	2019 - 2020	3000 - 3020	4000 - 4022	
LD04	Gates NY	014400	1014 - 1016	2017 - 2019	3000 - 3013	4004 - 4009	
			4011 - 4016				
LD04	Ogden NY	014905	1000 - 1012	3000 - 3023			
LD04	Ogden NY	014906	3000 - 3004				

(5) District 5

District	Town	Tract	Census Blocks				
LD05	Pittsford NY	012304	1013				
LD05	Pittsford NY	012305	1000 - 1021	2000 - 2019			
LD05	Pittsford NY	012307	1021 - 1029	1031			
LD05	Mendon NY	012401	1000 - 1025	2000 - 2024			
LD05	Mendon NY	012402	1000 - 1047	2000 - 2028	3000 - 3051		
LD05	Henrietta NY	013103	1004 - 1008	1010 - 1014			
LD05	Henrietta NY	013104	1011 - 1016	2002 - 2004	2006 - 2011	2013 - 2018	
			3002 - 3003	3009	3011	3015 - 3023	
LD05	Henrietta NY	013205	1000 - 1010	2004	2010 - 2026	3000 - 3003	3005 - 3007

LD05	Henrietta NY	013206	2000 - 2001	2010	3005 - 3006	3012 - 3014	3016 - 3023
LD05	Rush NY	013300	1000 - 1046	2000 - 2056	3000 - 3039		

(6) District 6

District	Town	Tract	Census Blocks				
LD06	Greece NY	013601	1000 - 1022	2000 - 2011	3000 - 3004	3021 - 3024	
LD06	Greece NY	013604	1000 - 1020	2000 - 2018	3000 - 3013		
LD06	Greece NY	013701	1005	1010 - 1018	2000 - 2008		
LD06	Greece NY	013702	2000 - 2018	3004 - 3022			
LD06	Greece NY	013800	1000 - 1007	2000 - 2008	3000 - 3002	3004 - 3010	4000 - 4012
LD06	Greece NY	013901	1000 - 1013	2000 - 2002	2004 - 2007	3000 - 3004	3009 - 3020
LD06	Greece NY	014001	1000 - 1009	2000 - 2009	3002 - 3006	4010 - 4012	4015
LD06	Greece NY	014004	2000 - 2002				

(7) District 7

District	Town	Tract	Census Blocks				
LD07	Rochester NY	004701	1002 - 1007				
LD07	Rochester NY	008500	2000 - 2006	2012 - 2014	3003 - 3030		
LD07	Greece NY	013401	2004 - 2005				
LD07	Greece NY	013503	1001 - 1002	1005 - 1006	2008 - 2015		
LD07	Greece NY	013507	1002 - 1024	2000 - 2011	3000 - 3020		
LD07	Greece NY	013508	1000 - 1016	2000 - 2028			
LD07	Greece NY	013510	1000 - 1019	2000 - 2021			
LD07	Greece NY	013511	1000 - 1021				
LD07	Greece NY	013603	1000 - 1017	2000 - 2024	3000 - 3017		
LD07	Greece NY	013701	1000 - 1001	1019			
LD07	Greece NY	013702	1000 - 1008				

(8) District 8

District	Town	Tract	Census Blocks				
LD08	Webster NY	011205	2000 - 2018				
LD08	Webster NY	011209	1000 - 1011	2000 - 2006	3000 - 3001	4000 - 4010	

LD08	Webster NY	011210	1000 - 1005	2000 - 2002	3000 - 3002
LD08	Webster NY	011302	3000 - 3017	4000 - 4002	4009 - 4016
LD08	Webster NY	011303	1000 - 1017	2000	2004 - 2021
LD08	Webster NY	011304	1004 - 1010	1012 - 1013	1015 - 1018 2000 - 2016 3006
LD08	Webster NY	011401	1000 - 1016	2000 - 2011	3000 - 3025
LD08	Webster NY	011402	1000 - 1013	2000 - 2030	
LD08	Webster NY	011403	1000 - 1014	2000 - 2015	

(9) District 9

District	Town	Tract	Census Blocks
LD09	Penfield NY	011503	1000 - 1019 2000 3000 - 3021
LD09	Penfield NY	011504	1000 - 1016 2000 - 2023 3000 - 3019
LD09	Penfield NY	011505	1000 - 1017 2000 - 2028 3000 - 3013 4000 - 4016
LD09	Penfield NY	011506	1000 - 1023 2001 2013
LD09	Penfield NY	011601	1000 - 1008 2000 - 2012 3000 - 3006 3008 - 3009 4000 - 4014
LD09	Penfield NY	011605	1001 - 1002 2000

(10) District 10

District	Town	Tract	Census Blocks
LD10	East Rochester NY	012100	1015 - 1022 1025 - 1026 1029 2020 - 2027
LD10	Pittsford NY	012201	1000 - 1028 2000 3000 - 3010 4000 - 4032 5000 - 5003
LD10	Pittsford NY	012202	1000 - 1037 2000 - 2020 3000 - 3018
LD10	Pittsford NY	012301	1000 - 1022 2000 - 2011 3000 - 3023 4000 - 4013 5000 - 5022
LD10	Pittsford NY	012304	1000 - 1003 2000 - 2020 3000 - 3011
LD10	Pittsford NY	012308	1000 - 1014
LD10	Brighton NY	012500	2012 - 2016 2020 3009 - 3012 3015 - 3016 3018 - 3023
LD10	Brighton NY	012600	1000 - 1009 1011 - 1013 2000 - 2004 3000 - 3004 3006 3009 - 3014 3018 - 3019 3023 4000 - 4018 4034 - 4038

(11) District 11

District	Town	Tract	Census Blocks
----------	------	-------	---------------

LD11	Perinton NY	011707	1000 - 1023	2000 - 2019
LD11	Perinton NY	011709	1000 - 1029	
LD11	Perinton NY	011710	1000 - 1008	2000 - 2018 3000 - 3007 4000 - 4019
LD11	Perinton NY	011800	1000 - 1014	2000 - 2018 3000 - 3016 4000 - 4022
LD11	Perinton NY	011901	1000 - 1008	3000 - 3020 4000 - 4006 4008 - 4012 5029
LD11	Perinton NY	011903	1000 - 1018	
LD11	Perinton NY	011904	3000	

(12) District 12

District	Town	Tract	Census Blocks
LD12	Henrietta NY	013103	1000 - 1003 1009 2000 - 2014 3000 - 3003
LD12	Henrietta NY	013205	3004 3008 - 3014
LD12	Henrietta NY	013206	1000 - 1021 2002 - 2009 2011
LD12	Chili NY	014601	1002 1006 - 1031 1034 - 1044 1050
LD12	Chili NY	014602	1032 1039 - 1041 1045 - 1047 1049 - 1066
LD12	Wheatland NY	014700	1000 - 1020 2000 - 2009 3000 - 3039 4000 - 4035 5000 - 5068
LD12	Riga NY	015000	1000 - 1059 2000 - 2030 3000 - 3039 4000 - 4019 5000 - 5025

(13) District 13

District	Town	Tract	Census Blocks
LD13	Pittsford NY	012304	1004 - 1012 1014
LD13	Pittsford NY	012307	1000 - 1020 1030
LD13	Pittsford NY	012308	2000 - 2012
LD13	Henrietta NY	013101	2000 - 2006 2014 2018 - 2020 3000 - 3011 4000 - 4012 5000 - 5009 6000 - 6019
LD13	Henrietta NY	013203	1000 - 1011 2000 - 2027 3000 - 3014 4000 - 4019
LD13	Henrietta NY	013205	2000 - 2003 2005 - 2009
LD13	Henrietta NY	013206	3000 - 3004 3007 - 3011 3015 3024 - 3025
LD13	Henrietta NY	013207	1000 - 1015 2000 - 2023 3000 - 3025

LD13	Henrietta NY	013208	1000 - 1011	2000 - 2005	3000 - 3008
------	--------------	--------	-------------	-------------	-------------

(14) District 14

District	Town	Tract	Census Blocks
LD14	Brighton NY	003807	3025 - 3026
LD14	Brighton NY	012600	1010 2005 - 2012 3005 3007 - 3008 3015 - 3017 3020 - 3022 4019 - 4033
LD14	Brighton NY	012700	1000 - 1016 2000 - 2021
LD14	Brighton NY	012800	2026
LD14	Brighton NY	012900	2000 - 2012 3001 - 3002 3005 - 3009 3014 - 3016 4000 - 4015
LD14	Brighton NY	013003	1000 - 1024
LD14	Brighton NY	013004	1000 - 1007 2000 - 2008 3000 - 3008 4000 - 4011
LD14	Brighton NY	013005	1000 - 1009 2000 - 2005 3000 - 3012 4000 - 4043
LD14	Brighton NY	013006	1000 - 1034 2000 - 2002
LD14	Henrietta NY	013101	1000 - 1025 2007 - 2013 2015 - 2017
LD14	Henrietta NY	013104	1000 - 1010 2000 - 2001 2005 2012 3000 - 3001 3004 - 3008 3010 3012 - 3014

(15) District 15

District	Town	Tract	Census Blocks
LD15	Webster NY	011201	1000 - 1016 2000 - 2013 3000 - 3014
LD15	Webster NY	011203	1000 - 1007 2000 - 2017
LD15	Webster NY	011205	1000 - 1015 3000 - 3016
LD15	Webster NY	011207	1000 - 1006 2000 - 2011 3000 - 3003 4000 - 4006
LD15	Webster NY	011302	1000 - 1011 2000 - 2012 4003 - 4008
LD15	Webster NY	011303	2001 - 2003
LD15	Webster NY	011304	1000 - 1003 1011 1014 2017 3000 - 3005 3007 - 3008
LD15	Penfield NY	011503	2001 - 2010 2012 - 2014 2017 - 2018
LD15	Penfield NY	011506	2000 2002 - 2012
LD15	Penfield NY	011507	1000 - 1011 2000 - 2019

(16) District 16

District	Town	Tract	Census Blocks
LD16	Irondequoit NY	010100	1000 - 1029 2000 - 2012 3000 - 3018
LD16	Irondequoit NY	010200	1000 - 1006 2000 - 2009 3000 - 3007 4000 - 4011
LD16	Irondequoit NY	010300	1000 - 1008 1019 - 1020 2000 - 2008
LD16	Irondequoit NY	010500	1000 - 1004
LD16	Rochester NY	010500	1005
LD16	Irondequoit NY	010500	1006 - 1009
LD16	Rochester NY	010500	1010 - 1012
LD16	Irondequoit NY	010500	1013 - 1018 2000 - 2006 3000 - 3016 4000 - 4016
LD16	Irondequoit NY	010601	1000 - 1009 2000 - 2014 3002 - 3003 3005 3007 - 3008
LD16	Rochester NY	010601	3009 4000
LD16	Irondequoit NY	010601	4001 - 4003
LD16	Rochester NY	010601	4004
LD16	Irondequoit NY	010601	4005 - 4007
LD16	Irondequoit NY	010602	1000 - 1015 1017 3000 - 3005 3009 - 3012 3014 - 3017
LD16	Irondequoit NY	010700	1000 - 1005
LD16	Rochester NY	010700	1006 - 1007
LD16	Irondequoit NY	010700	1008 - 1010 2000 - 2025 3000 - 3024
LD16	Irondequoit NY	010800	1000 - 1003
LD16	Rochester NY	010800	1004 - 1006
LD16	Irondequoit NY	010800	1007 - 1009
LD16	Rochester NY	010800	1010
LD16	Irondequoit NY	010800	2000 - 2003
LD16	Rochester NY	010800	2004 - 2005
LD16	Irondequoit NY	010800	2006 - 2010 3000 - 3002
LD16	Rochester NY	010800	3003 - 3004
LD16	Irondequoit NY	010800	3005 3009 - 3012
LD16	Rochester NY	010800	3015
LD16	Irondequoit NY	010800	4000 - 4013
LD16	Rochester NY	010800	4014
LD16	Irondequoit NY	010902	3000
LD16	Rochester NY	010902	3017
LD16	Irondequoit NY	010902	4000 - 4003
LD16	Rochester NY	010902	4004
LD16	Irondequoit NY	010902	4005 - 4006

LD16	Rochester NY	010902	4007
LD16	Irondequoit NY	011000	1000
LD16	Rochester NY	011000	1001
LD16	Irondequoit NY	011000	1002 - 1008
LD16	Rochester NY	011000	1009 - 1010
LD16	Irondequoit NY	011000	1011 2000 - 2001
LD16	Rochester NY	980100	1000 - 1011

(17) District 17

District	Town	Tract	Census Blocks
LD17	Irondequoit NY	010300	1009 - 1018 2009 - 2021
LD17	Irondequoit NY	010400	1000 - 1030 2000 - 2017
LD17	Rochester NY	010601	3000
LD17	Irondequoit NY	010601	3001 3004 3006 4008 - 4009
LD17	Rochester NY	010601	4010
LD17	Irondequoit NY	010601	4011 - 4012
LD17	Irondequoit NY	010602	1016 2000 - 2020 3006 - 3008 3013 3018 - 3020
LD17	Irondequoit NY	010800	3006 - 3008 3013
LD17	Rochester NY	010800	3014
LD17	Rochester NY	010901	1000
LD17	Irondequoit NY	010901	1001 - 1003
LD17	Rochester NY	010901	1004 - 1005
LD17	Irondequoit NY	010901	1006 - 1015 2000 - 2014 3000 - 3030
LD17	Irondequoit NY	010902	1000
LD17	Rochester NY	010902	1001
LD17	Irondequoit NY	010902	1002 - 1004
LD17	Rochester NY	010902	1005 - 1006
LD17	Irondequoit NY	010902	1007
LD17	Rochester NY	010902	1008
LD17	Irondequoit NY	010902	1009 2000 - 2006
LD17	Rochester NY	010902	2007 - 2010
LD17	Irondequoit NY	010902	2011 - 2014 3001 - 3014
LD17	Rochester NY	010902	3015 - 3016
LD17	Irondequoit NY	011000	2002 - 2015 3000 - 3016
LD17	Rochester NY	011000	4000
LD17	Irondequoit NY	011000	4001 - 4003
LD17	Rochester NY	011000	4004 - 4005
LD17	Irondequoit NY	011000	4006 - 4017

LD17	Rochester NY	011000	4018
LD17	Irondequoit NY	011000	4019 - 4023
LD17	Irondequoit NY	011100	1000 - 1029 2000 - 2004 2007 - 2011 2014 - 2016 2018 - 2021 2024 - 2028 2031 - 2037

(18) District 18

District	Town	Tract	Census Blocks
LD18	Perinton NY	011705	1000 - 1029 2000 - 2010
LD18	Perinton NY	011707	3000 - 3007
LD18	Perinton NY	011708	1000 - 1013 2000 - 2019 3000 - 3032
LD18	Perinton NY	011711	1000 - 1008 2000 - 2006
LD18	Perinton NY	011712	1000 - 1012 2000 - 2006 3000 - 3012 4000 - 4015
LD18	Perinton NY	011901	2000 - 2026 4007 5000 - 5028 5030 - 5036
LD18	Perinton NY	011904	1000 - 1017 2000 - 2015 3001 - 3024
LD18	East Rochester NY	012000	1000 - 1012 2000 - 2006
LD18	Perinton NY	012000	2007
LD18	East Rochester NY	012000	2008 - 2025
LD18	East Rochester NY	012100	1000 - 1014 1023 - 1024
LD18	Perinton NY	012100	1027 - 1028
LD18	East Rochester NY	012100	2000 - 2019 2028

(19) District 19

District	Town	Tract	Census Blocks
LD19	Greece NY	013505	1000 - 1015 2000 - 2013 3000 - 3011
LD19	Greece NY	013509	1000 - 1010 2000 - 2005
LD19	Greece NY	013601	3005 - 3020
LD19	Greece NY	013901	3005 - 3008 3021
LD19	Greece NY	014001	3000 - 3001 3007 - 3008 4000 - 4009 4013 - 4014
LD19	Greece NY	014003	1000 - 1017 2000 - 2009 3000 - 3010 4000 - 4014
LD19	Greece NY	014004	2003 - 2007 3000 - 3014 3019
LD19	Greece NY	014102	2004 - 2006 3000 - 3008 4000 - 4022

LD19	Greece NY	014103	1000 - 1020	2000 - 2028
LD19	Greece NY	014104	2000 - 2010	4000 - 4011
LD19	Parma NY	014802	1009 - 1014	

(20) District 20

District	Town	Tract	Census Blocks		
LD20	Rochester NY	001800	1027 - 1031		
LD20	Greece NY	013901	2014 - 2015		
LD20	Greece NY	013902	2000 - 2008	3000 - 3005	3007 - 3012
LD20	Greece NY	014004	1000 - 1017	3015 - 3018	
LD20	Greece NY	014102	1000 - 1018	2000 - 2003	2007 - 2011
LD20	Greece NY	014104	1000 - 1027	3000 - 3007	
LD20	Ogden NY	014901	1000 - 1017	2000 - 2023	3000 - 3028
LD20	Ogden NY	014903	1000 - 1018	2000 - 2027	3000 - 3011
LD20	Ogden NY	014905	4000 - 4015		
LD20	Ogden NY	014906	2000 - 2014		
LD20	Ogden NY	014906	1000 - 1017	2000 - 2013	3005 - 3008
LD20	Sweden NY	015303	2000 - 2002	2008 - 2009	2014 - 2015
LD20	Sweden NY	015304	1000 - 1023	3000 - 3001	3010
LD20	Sweden NY	015400	3020 - 3028	3031	
LD20	Sweden NY	015400	3000 - 3015		

(21) District 21

District	Town	Tract	Census Blocks		
LD21	Rochester NY	001000	1000 - 1011	2000 - 2003	3000 - 3013
LD21	Rochester NY	005400	1000 - 1007	2000 - 2005	3000 - 3005
LD21	Rochester NY	005600	4000 - 4006	5000 - 5007	
LD21	Rochester NY	005600	1002		
LD21	Rochester NY	005700	1003 - 1004	1006 - 1007	2006 - 2007
LD21	Rochester NY	005800	1000 - 1005	1007	1009 - 1013
LD21	Rochester NY	005800	2000 - 2005	3000 - 3005	4005
LD21	Rochester NY	005900	1000 - 1005	2000 - 2006	2009 - 2016

LD21	Rochester NY	006000	1000 - 1006	2000 - 2008	3000 - 3009	4000 - 4011	
LD21	Rochester NY	006100	2000 - 2012				
LD21	Rochester NY	007600	2000 - 2014	3000 - 3010			
LD21	Rochester NY	007700	3000 - 3008				
LD21	Rochester NY	007801	2000 - 2006				
LD21	Rochester NY	008200	1000 - 1006	1015 - 1017	1020 - 1022		
LD21	Rochester NY	008301	1000 - 1048	2000 - 2016			
LD21	Rochester NY	009302	1000 - 1011	1013			
LD21	Rochester NY	009402	1000 - 1012	1026 - 1027	1033 - 1041		
LD21	Rochester NY	011000	1045 - 1048				1061
LD21	Rochester NY	011000	3017 - 3018				
LD21	Rochester NY	011100	2005 - 2006	2012 - 2013	2017		
			2022 - 2023	2029 - 2030	2038		

(22) District 22

District	Town	Tract	Census Blocks			
LD22	Rochester NY	000200	1000	1033	2000	
LD22	Rochester NY	000700	1000 - 1005		2000 - 2019	
LD22	Rochester NY	001300	1000 - 1005			
LD22	Rochester NY	001600	1000 - 1006	2000 - 2007	3000 - 3025	
LD22	Rochester NY	004900	1004 - 1006			
LD22	Rochester NY	005000	1000 - 1004	1006	2000 - 2002	
			2004 - 2005	2007 - 2011		
LD22	Rochester NY	005100	1003	1005	2006	
LD22	Rochester NY	005200	1000 - 1012		2000 - 2014	
LD22	Rochester NY	005500	1000 - 1009	2000 - 2010	3000 - 3017	
LD22	Rochester NY	005600	1000 - 1001	1003 - 1004	2000 - 2015	
			3000 - 3009			
LD22	Rochester NY	005700	1000 - 1002	1005	2000 - 2005	
			2008 - 2009			
LD22	Rochester NY	005800	1006	1008	1014 - 1015	4000 - 4004
LD22	Rochester NY	005900	2007 - 2008			
LD22	Rochester NY	007900	2003 - 2005			
LD22	Rochester NY	008000	1002 - 1003	2000 - 2008	2011	
LD22	Rochester NY	008200	3010			

LD22	Rochester NY	008400	1000 1002 - 1007 2000 - 2009 3003 - 3004
LD22	Rochester NY	009200	1000 - 1012 1015 - 1022 2000 - 2016
LD22	Rochester NY	009301	1000 - 1019 2000 - 2019 3000 - 3016
LD22	Rochester NY	009401	1000 - 1020 2000 - 2018

(23) District 23

District	Town	Tract	Census Blocks
LD23	Rochester NY	002900	1000 - 1009 2000 - 2002 3000 - 3011
LD23	Rochester NY	003000	1000 - 1005 2003 - 2012
LD23	Rochester NY	003101	1000 - 1004 2000 - 2018
LD23	Rochester NY	003102	1000 - 1012
LD23	Rochester NY	003300	2000
LD23	Rochester NY	006100	1000 - 1012
LD23	Rochester NY	007600	1000 - 1010
LD23	Rochester NY	007700	1000 - 1006 2000 - 2008
LD23	Rochester NY	007801	1000 - 1018
LD23	Rochester NY	007802	1000 - 1029 2000 - 2024
LD23	Rochester NY	009302	1014
LD23	Penfield NY	011503	2011 2015 - 2016 2019 - 2020
LD23	Penfield NY	011601	3007
LD23	Penfield NY	011603	1000 - 1043
LD23	Penfield NY	011604	1000 - 1013 2000 - 2023
LD23	Penfield NY	011605	1000 1003 - 1005 2001 - 2007
LD23	Brighton NY	012500	1000 - 1031 2000 - 2011 2017 - 2019 2021 - 2022 3000 - 3008 3013 - 3014 3017

(24) District 24

District	Town	Tract	Census Blocks
LD24	Rochester NY	003000	2000 - 2002
LD24	Rochester NY	003200	1000 - 1001 1005 - 1006 1011 - 1016 2000 2002

LD24	Rochester NY	003300	1000 - 1008	2001 - 2006
LD24	Rochester NY	003400	2000	2005
LD24	Rochester NY	003500	1000 - 1004	2000 - 2007
LD24	Rochester NY	003600	1000 - 1012	2000 - 2017
LD24	Rochester NY	003700	1000 - 1007	2000 - 2013
LD24	Rochester NY	003806	1000	2000 - 2020 3000 - 3003 4000 - 4018 5000 - 5001 6000 - 6002
LD24	Rochester NY	003807	1004 - 1006	1008 - 1010 1012 - 1015 1018 - 1031 3000 - 3024 3027 - 3028 3005
LD24	Rochester NY	007000	1012	1015 - 1030
LD24	Rochester NY	009302	1013 - 1025	1028 - 1032 1042 - 1044 1049 - 1060
LD24	Brighton NY	012700	3000 - 3019	
LD24	Brighton NY	012800	1000 - 1009	2000 - 2025 3000 - 3011
LD24	Brighton NY	012900	1000 - 1016	3000 3003 - 3004 3010 - 3013
LD24	Rochester NY	014602	2000 - 2001	2007 - 2010

(25) District 25

District	Town	Tract	Census Blocks
LD25	Rochester NY	000200	1001 - 1009 1019 - 1024 1027 - 1032 1034 - 1043 2001 - 2002 2004 2018
LD25	Rochester NY	002700	1000 - 1007 2000 - 2017
LD25	Rochester NY	003200	1002 - 1004 1007 - 1010 2001 2003 - 2016
LD25	Rochester NY	003400	1000 - 1007 2001 - 2004 2006 - 2007
LD25	Rochester NY	003807	1000 - 1003 1007 1011 1016 - 1017 1032 2000 - 2005
LD25	Rochester NY	004100	1006 - 1009 1014
LD25	Rochester NY	006300	1000
LD25	Rochester NY	006400	1000 - 1009 2000 - 2006 3000 - 3011
LD25	Rochester NY	006500	1000 - 1010 2000 - 2013
LD25	Rochester NY	006600	1000 - 1007 2000 - 2008
LD25	Rochester NY	006900	1000 - 1006 2000 - 2013
LD25	Rochester NY	007500	1003 - 1005
LD25	Rochester NY	009403	1000
LD25	Rochester NY	009404	1000 - 1040
LD25	Rochester NY	009500	1000 - 1018 2000 - 2019 3000 - 3021
LD25	Rochester NY	009601	1000 - 1009 2000 - 2030
LD25	Rochester NY	009602	1000 - 1026 2000 - 2002 2006 - 2008

LD25	Rochester NY	009605	1000 - 1005	1009 - 1016	1018
------	--------------	--------	-------------	-------------	------

(26) District 26

District	Town	Tract	Census Blocks
LD26	Rochester NY	001800	1000 - 1026 1032 - 1041 2000 - 2016 3000 - 3020 4000 4005 5000 - 5012 6000 - 6001
LD26	Rochester NY	001900	1001 1004 1006 - 1011 1016 2000
LD26	Rochester NY	002000	1002 - 1008 1011 4003 - 4008
LD26	Rochester NY	002100	1003 - 1005 1008 2003 3000 4000 - 4003 4005
LD26	Rochester NY	002200	4003
LD26	Rochester NY	008500	1000 - 1009 1011 - 1014 2008 - 2011
LD26	Rochester NY	008600	1001 - 1010 2000 - 2010 3000 - 3023
LD26	Rochester NY	008702	1017
LD26	Rochester NY	008801	3000 - 3016
LD26	Greece NY	013701	1002 - 1004 1006 - 1009
LD26	Greece NY	013702	3000 - 3003
LD26	Greece NY	013800	3003
LD26	Greece NY	013901	2003 2008 - 2013 2016 - 2020
LD26	Greece NY	013902	1000 - 1017 3006 3013
LD26	Gates NY	014205	2000 - 2027
LD26	Gates NY	014301	1000 - 1026 2000 - 2005 2007 - 2008 2011 - 2012
LD26	Gates NY	014302	1000 - 1008 2000 - 2013 2017 - 2018
LD26	Gates NY	014400	1000 - 1013 1017 - 1018 2000 - 2016 4000 - 4003 4010
LD26	Gates NY	980000	1000 - 1001 1005
LD26	Rochester NY	980200	1000 - 1008 1011 - 1017

(27) District 27

District	Town	Tract	Census Blocks
LD27	Rochester NY	006200	1000 - 1007 2000 - 2008 3000 - 3010
LD27	Rochester NY	006300	1001 - 1006 2000 - 2007 3000 - 3014
LD27	Rochester NY	006700	1000 - 1014 2000 - 2007 3000 - 3005
LD27	Rochester NY	006800	1000 - 1004 2000 - 2006 3000 - 3007
LD27	Rochester NY	007000	1000 - 1013 2000 - 2009 3000 - 3004 3006 - 3007
LD27	Rochester NY	007100	1000 - 1006 2000 - 2014 3000 - 3005 4000 - 4007

LD27	Rochester NY	007500	1000 - 1002 1006 - 1010 2000 - 2006 3000 - 3006
LD27	Rochester NY	008702	1000 - 1016 1018 - 1041
LD27	Rochester NY	008801	2016 4000 - 4029
LD27	Rochester NY	009602	2003 - 2005 2009 - 2011
LD27	Rochester NY	009605	1006 - 1008 1017 2002 - 2006 2019 - 2022 2029 - 2032
LD27	Rochester NY	980000	1002 - 1004 1006 - 1008 1014 - 1017
LD27	Rochester NY	980200	1018 - 1021

(28) District 28

District	Town	Tract	Census Blocks
LD28	Rochester NY	000200	1010 - 1018 1025 - 1026 2003 2005 - 2017 2019 3000 - 3026
LD28	Rochester NY	001800	4001 - 4004
LD28	Rochester NY	001900	1015 2001 - 2013 3000 - 3007
LD28	Rochester NY	002000	1000 - 1001 1009 - 1010 3000 - 3008 4000 - 4002
LD28	Rochester NY	002100	1000 - 1002 1006 - 1007 1009 - 1010 2000 - 2002 2004 - 2006 3001 - 3005 4004
LD28	Rochester NY	002200	1000 - 1010 2000 - 2006 3000 - 3007 4000 - 4002 4004 - 4007
LD28	Rochester NY	002300	1000 - 1011 2000 - 2010 3000 - 3007 4000 - 4013
LD28	Rochester NY	002400	1000 - 1009 2000 - 2008 3000 - 3006 4000 - 4007
LD28	Rochester NY	004000	1000 - 1005 2000 - 2005
LD28	Rochester NY	004100	1000 - 1005 1010 - 1013 1015 - 1018 2000 - 2008
LD28	Rochester NY	008801	1000 - 1019 2000 - 2015 2017 - 2018
LD28	Rochester NY	009200	1014
LD28	Rochester NY	009605	2000 - 2001 2007 - 2018 2023 - 2028
LD28	Rochester NY	980200	1009 - 1010

(29) District 29

District	Town	Tract	Census Blocks
LD29	Rochester NY	001900	1000 1002 - 1003 1005 1012 - 1014 1017

LD29	Rochester NY	002000	2000 - 2014
LD29	Rochester NY	003900	1000 - 1010 2000 - 2005
LD29	Rochester NY	004602	1000 - 1003 2000 - 2001 3000 - 3006
LD29	Rochester NY	004701	1008 - 1033 2000 - 2014 3000 - 3004
LD29	Rochester NY	004702	1000 - 1005 2000 - 2011 3000 - 3010
LD29	Rochester NY	004800	1000 - 1005 2000 - 2005 3000 - 3007
LD29	Rochester NY	004900	1000 - 1003 2000 - 2005
LD29	Rochester NY	005000	1005 2003 2006 2012 - 2013
LD29	Rochester NY	005100	1000 - 1002 1004 1006 2000 - 2005
LD29	Rochester NY	007900	1000 - 1012 2000 - 2002
LD29	Rochester NY	008000	1000 - 1001 1004 - 1008 2009 - 2010
LD29	Rochester NY	008100	1000 - 1015 2000 - 2023
LD29	Rochester NY	008200	1007 - 1014 1018 - 1019 2000 - 2009 3000 - 3009
LD29	Rochester NY	008400	1001 3000 - 3002 3005 - 3006
LD29	Rochester NY	008500	1010 2007
LD29	Rochester NY	008600	1000
LD29	Rochester NY	009200	1013

Section 2. Section C2-12C(1) of the Monroe County Charter is amended by deleting "10%" from the last line and inserting "five (5) percent".

Section 3. The map of the twenty-nine (29) legislative districts (and the accompanying maps of the individual districts) annexed and incorporated herein shall be the plan for the apportionment of the legislative districts comprising the Monroe County Legislature, applicable in the next General Election held for the public offices of Member of the Monroe County Legislature (one member to be elected from each district), and each election held thereafter.

Section 4. The twenty-nine (29) legislative districts as previously bounded and described by Local Law No. 7 of 2011 shall continue as such for the limited purpose of continuing in office the legislators presently elected from said districts and shall cease to exist as such on December 31, 2023.

Section 5. Amendments. Any amendments by the Legislature to the redistricting plan submitted by the Legislative District Revision Commission, and adopted herein, shall not affect more than two percent of the population of any legislative district contained in such plan.

Section 6. Permissive referendum. This local law is subject to permissive referendum and shall take effect in accordance with the applicable provisions of the Municipal Home Rule Law and the Monroe County Charter.

Section 7. This local law shall take effect on filing with the Secretary of State of the State of New York.

Matter of Urgency

File No. _____

ENACTED: Date: _____

Vote: _____

ACTION BY THE COUNTY EXECUTIVE

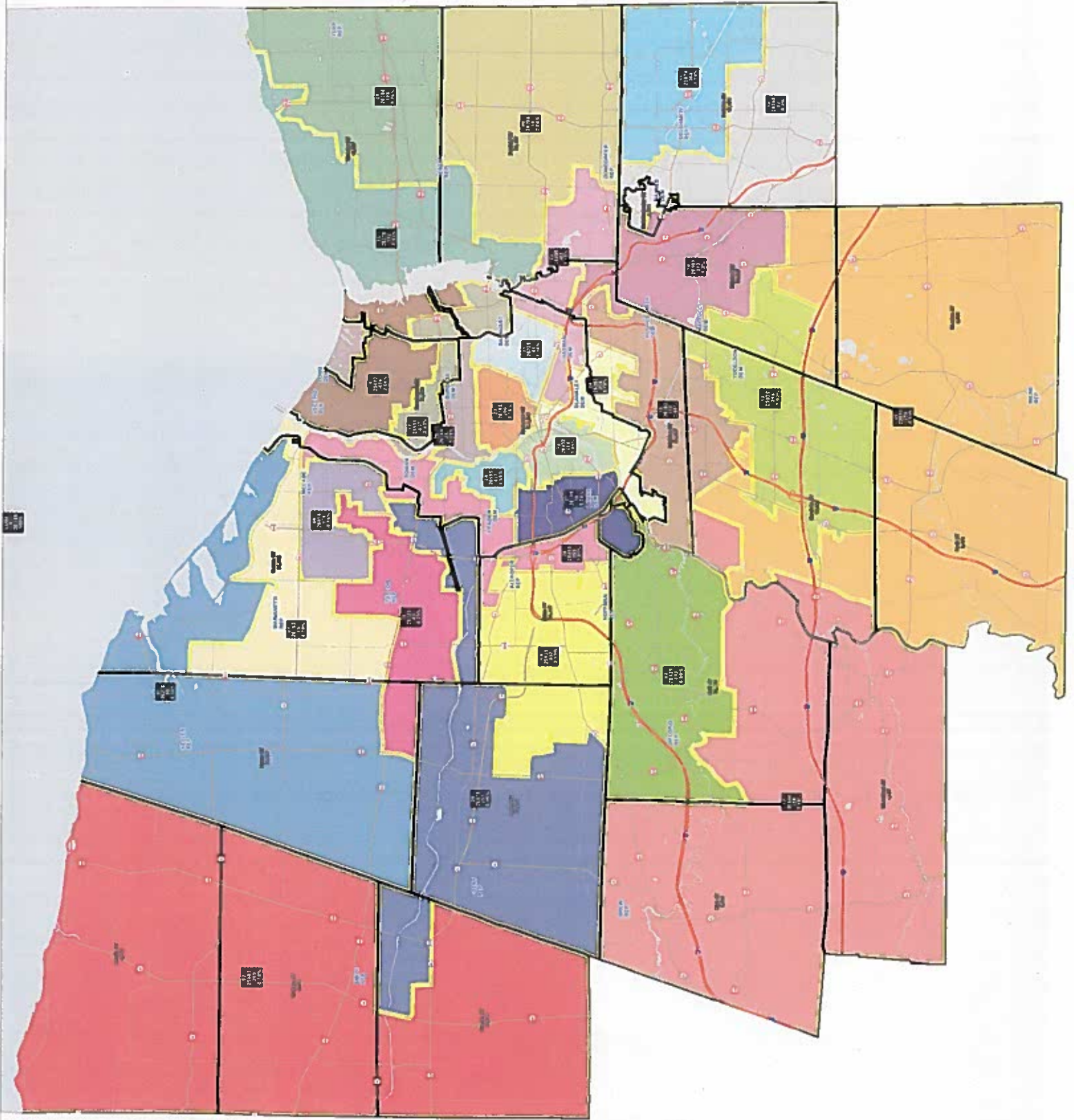
APPROVED: _____

VETOED: _____

SIGNATURE: _____

DATE: _____

EFFECTIVE DATE OF LOCAL LAW: _____



2.

By Legislators Hebert and Brew

Intro. No. _____

MOTION NO. _____ OF 2021

PROVIDING THAT INTRO. NO. _____ OF 2021 BE TABLED

Be It Moved, that Intro. No. _____ of 2021 be, and hereby is, tabled.

File No. 21-0482.LL

ADOPTION: Date: _____ Vote: _____



ATTACHMENTS:

	Description	File Name	Type
▢	Referral	R21-0482.pdf	Referral Letter
▢	Resolution	ITEM_3.pdf	Resolution

Substitution



Monroe County Legislature
Office of the President

DR. JOE CARBONE
PRESIDENT

November 29, 2021

OFFICIAL FILE COPY
No. <u>210482</u>
Not to be removed from the Office of the Legislature Of Monroe County
Committee Assignment
URGENT -L

To the Honorable
Monroe County Legislature
407 County Office Building
Rochester, New York 14614

Subject: Enacting Local Law Entitled, "Amending Monroe County Charter and Administrative Code Relating to Legislative District Boundaries and Term of Members of County Legislature".

Honorable Legislators:

As Chairman of the Legislative District Revision Commission, I hereby submit the following proposed local law regarding the revision of legislative district boundaries as required by §C2-12 of the Monroe County Charter. The proposed law also defines the length of terms of office for the Monroe County Legislature. The Commission approved this proposal during its meeting held November 29, 2021.

Respectfully Submitted,

Dr. Joe Carbone
Monroe County Legislature
President

By Legislators Carbone and Brew

Intro No. _____

LOCAL LAW NO. _____ of 2021

Resolution Enacting a Local Law Entitled “Amending Monroe County Charter and Administrative Code Relating to Legislative Redistricting and Term of Office of Members of County Legislature”

WHEREAS, the Bureau of the Census released the enumeration of the population of the United States of America on August 12th, 2021, and

WHEREAS, this the Legislature of the County of Monroe, State of New York is required to apply the results of the decennial census in apportioning the populations of the several legislative districts of the County of Monroe, and

WHEREAS, the Legislative District Revision Commission of the County of Monroe has met and has recommended a plan of apportionment reflecting the population totals set forth in the 2020 decennial census, and

WHEREAS, on October 27th, the Governor signed into law Chapter 516 of the New York Laws of 2021, which provides that no county shall supersede any state law which relates to the division of any county into districts for the purpose of apportionment, thereby applicable to this apportionment, and

WHEREAS, the Legislature of the County of Monroe seeks to adopt a plan of apportionment distributing the population of Monroe County among the legislative districts within the strictures of the law so as to assure the citizens of Monroe County equal representation in accordance with the principal of “one person one vote”, now, therefore

BE IT RESOLVED AND ENACTED BY THE LEGISLATURE OF THE COUNTY OF
MONROE, as follows:

Section 1. Section A4-4 of the Administrative Code of Monroe County is hereby repealed and a new §A4-4 is enacted in place thereof, to read as follows:

B. In the description of the districts set forth below, all references to towns apply to that territory wholly contained in each of the towns in the County as previously bounded and described by Local Law No. 7 of 2011. The boundaries of the twenty-nine (29) legislative districts shall be as follows:

(1) District 1

District	Town	Tract	Census Blocks
LD01	Greece NY	013401	1000 - 1018 2000 - 2003 3000 - 3006
LD01	Greece NY	013402	1000 - 1015 2000 - 2016 3000 - 3029
LD01	Greece NY	013503	1000 1003 - 1004 1007 - 1014 2000 - 2007 2016 - 2025 3000 - 3036
LD01	Greece NY	013507	1000 - 1001
LD01	Parma NY	014802	1000 - 1008 2000 - 2034 3000 - 3022
LD01	Parma NY	014803	1000 - 1003 2000 - 2004 3000 - 3021
LD01	Parma NY	014805	1000 - 1025 2000 - 2018
LD01	Parma NY	014806	1000 - 1022 2000 - 2022

(2) District 2

District	Town	Tract	Census Blocks
LD02	Hamlin NY	015101	1000 - 1025 2000 - 2054
LD02	Hamlin NY	015102	1000 - 1022 2000 - 2026 3000 - 3043
LD02	Clarkson NY	015200	1000 - 1034 2000 - 2030 3000 - 3007 4000 - 4019
LD02	Sweden NY	015301	1000 - 1009
LD02	Sweden NY	015303	1000 - 1025 2003 - 2007 2010 - 2013
LD02	Sweden NY	015304	2000 - 2012 3002 - 3009 3011 - 3019 3029 - 3030 3032
LD02	Sweden NY	015400	1000 - 1015 2000 - 2038 3016 - 3021 4000 - 4005

(3) District 3

District	Town	Tract	Census Blocks
----------	------	-------	---------------

LD03	Chili NY	014501	1000 - 1021	2000 - 2028			
LD03	Chili NY	014503	1000 - 1010	2000 - 2009	3000 - 3006		
LD03	Chili NY	014504	1000 - 1017	2000 - 2010	3000 - 3013	4000 - 4014	
LD03	Chili NY	014505	1000 - 1023	2000 - 2016	3000 - 3004		
LD03	Chili NY	014601	1000 - 1001	1003 - 1005	1032 - 1033	1045 - 1049	
			2000 - 2012	3000 - 3022	4000 - 4014		
LD03	Chili NY	014602	1000 - 1031	1033 - 1038	1042 - 1044	1048	1067
			- 1068	2002 - 2006	2011 - 2089	3000 - 3017	
LD03	Chili NY	980000	1009 - 1013	1018 - 1026			

(4) District 4

District	Town	Tract	Census Blocks				
LD04	Gates NY	014202	1000 - 1023	2000 - 2015	3000 - 3013	4000 - 4021	
			5000 - 5012	6000 - 6008			
LD04	Gates NY	014204	1000 - 1013	2000 - 2012			
LD04	Gates NY	014205	1000 - 1013				
LD04	Gates NY	014206	1000 - 1013	2000 - 2008	3000 - 3003		
LD04	Gates NY	014301	2006	2009 - 2010	2013 - 2015		
LD04	Gates NY	014302	2014 - 2016	2019 - 2020	3000 - 3020	4000 - 4022	
LD04	Gates NY	014400	1014 - 1016	2017 - 2019	3000 - 3013	4004 - 4009	
			4011 - 4016				
LD04	Ogden NY	014905	1000 - 1012	3000 - 3023			
LD04	Ogden NY	014906	3000 - 3004				

(5) District 5

District	Town	Tract	Census Blocks				
LD05	Pittsford NY	012304	1013				
LD05	Pittsford NY	012305	1000 - 1021	2000 - 2019			
LD05	Pittsford NY	012307	1021 - 1029	1031			
LD05	Mendon NY	012401	1000 - 1025	2000 - 2024			
LD05	Mendon NY	012402	1000 - 1047	2000 - 2028	3000 - 3051		
LD05	Henrietta NY	013103	1004 - 1008	1010 - 1014			
LD05	Henrietta NY	013104	1011 - 1016	2002 - 2004	2006 - 2011	2013 - 2018	
			3002 - 3003	3009	3011	3015 - 3023	
LD05	Henrietta NY	013205	1000 - 1010	2004	2010 - 2026	3000 - 3003	3005 - 3007

LD05	Henrietta NY	013206	2000 - 2001	2010	3005 - 3006	3012 - 3014	3016 - 3023
LD05	Rush NY	013300	1000 - 1046	2000 - 2056	3000 - 3039		

(6) District 6

District	Town	Tract	Census Blocks				
LD06	Greece NY	013601	1000 - 1022	2000 - 2011	3000 - 3004	3021 - 3024	
LD06	Greece NY	013604	1000 - 1020	2000 - 2018	3000 - 3013		
LD06	Greece NY	013701	1005	1010 - 1018	2000 - 2008		
LD06	Greece NY	013702	2000 - 2018	3004 - 3022			
LD06	Greece NY	013800	1000 - 1007	2000 - 2008	3000 - 3002	3004 - 3010	4000 - 4012
LD06	Greece NY	013901	1000 - 1013	2000 - 2002	2004 - 2007	3000 - 3004	3009 - 3020
LD06	Greece NY	014001	1000 - 1009	2000 - 2009	3002 - 3006	4010 - 4012	4015
LD06	Greece NY	014004	2000 - 2002				

(7) District 7

District	Town	Tract	Census Blocks				
LD07	Rochester NY	004701	1002 - 1007				
LD07	Rochester NY	008500	2000 - 2006	2012 - 2014	3003 - 3030		
LD07	Greece NY	013401	2004 - 2005				
LD07	Greece NY	013503	1001 - 1002	1005 - 1006	2008 - 2015		
LD07	Greece NY	013507	1002 - 1024	2000 - 2011	3000 - 3020		
LD07	Greece NY	013508	1000 - 1016	2000 - 2028			
LD07	Greece NY	013510	1000 - 1019	2000 - 2021			
LD07	Greece NY	013511	1000 - 1021				
LD07	Greece NY	013603	1000 - 1017	2000 - 2024	3000 - 3017		
LD07	Greece NY	013701	1000 - 1001	1019			
LD07	Greece NY	013702	1000 - 1008				

(8) District 8

District	Town	Tract	Census Blocks				
LD08	Webster NY	011205	2000 - 2018				
LD08	Webster NY	011209	1000 - 1011	2000 - 2006	3000 - 3001	4000 - 4010	

LD08	Webster NY	011210	1000 - 1005	2000 - 2002	3000 - 3002
LD08	Webster NY	011302	3000 - 3017	4000 - 4002	4009 - 4016
LD08	Webster NY	011303	1000 - 1017	2000	2004 - 2021
LD08	Webster NY	011304	1004 - 1010	1012 - 1013	1015 - 1018 2000 - 2016 3006
LD08	Webster NY	011401	1000 - 1016	2000 - 2011	3000 - 3025
LD08	Webster NY	011402	1000 - 1013	2000 - 2030	
LD08	Webster NY	011403	1000 - 1014	2000 - 2015	

(9) District 9

District	Town	Tract	Census Blocks
LD09	Penfield NY	011503	1000 - 1019 2000 3000 - 3021
LD09	Penfield NY	011504	1000 - 1016 2000 - 2023 3000 - 3019
LD09	Penfield NY	011505	1000 - 1017 2000 - 2028 3000 - 3013 4000 - 4016
LD09	Penfield NY	011506	1000 - 1023 2001 2013
LD09	Penfield NY	011601	1000 - 1008 2000 - 2012 3000 - 3006 3008 - 3009 4000 - 4014
LD09	Penfield NY	011605	1001 - 1002 2000

(10) District 10

District	Town	Tract	Census Blocks
LD10	East Rochester NY	012100	1015 - 1022 1025 - 1026 1029 2020 - 2027
LD10	Pittsford NY	012201	1000 - 1028 2000 3000 - 3010 4000 - 4032 5000 - 5003
LD10	Pittsford NY	012202	1000 - 1037 2000 - 2020 3000 - 3018
LD10	Pittsford NY	012301	1000 - 1022 2000 - 2011 3000 - 3023 4000 - 4013 5000 - 5022
LD10	Pittsford NY	012304	1000 - 1003 2000 - 2020 3000 - 3011
LD10	Pittsford NY	012308	1000 - 1014
LD10	Brighton NY	012500	2012 - 2016 2020 3009 - 3012 3015 - 3016 3018 - 3023
LD10	Brighton NY	012600	1000 - 1009 1011 - 1013 2000 - 2004 3000 - 3004 3006 3009 - 3014 3018 - 3019 3023 4000 - 4018 4034 - 4038

(11) District 11

District	Town	Tract	Census Blocks
----------	------	-------	---------------

LD11	Perinton NY	011707	1000 - 1023	2000 - 2019
LD11	Perinton NY	011709	1000 - 1029	
LD11	Perinton NY	011710	1000 - 1008	2000 - 2018 3000 - 3007 4000 - 4019
LD11	Perinton NY	011800	1000 - 1014	2000 - 2018 3000 - 3016 4000 - 4022
LD11	Perinton NY	011901	1000 - 1008	3000 - 3020 4000 - 4006 4008 - 4012 5029
LD11	Perinton NY	011903	1000 - 1018	
LD11	Perinton NY	011904	3000	

(12) District 12

District	Town	Tract	Census Blocks
LD12	Henrietta NY	013103	1000 - 1003 1009 2000 - 2014 3000 - 3003
LD12	Henrietta NY	013205	3004 3008 - 3014
LD12	Henrietta NY	013206	1000 - 1021 2002 - 2009 2011
LD12	Chili NY	014601	1002 1006 - 1031 1034 - 1044 1050
LD12	Chili NY	014602	1032 1039 - 1041 1045 - 1047 1049 - 1066
LD12	Wheatland NY	014700	1000 - 1020 2000 - 2009 3000 - 3039 4000 - 4035 5000 - 5068
LD12	Riga NY	015000	1000 - 1059 2000 - 2030 3000 - 3039 4000 - 4019 5000 - 5025

(13) District 13

District	Town	Tract	Census Blocks
LD13	Pittsford NY	012304	1004 - 1012 1014
LD13	Pittsford NY	012307	1000 - 1020 1030
LD13	Pittsford NY	012308	2000 - 2012
LD13	Henrietta NY	013101	2000 - 2006 2014 2018 - 2020 3000 - 3011 4000 - 4012 5000 - 5009 6000 - 6019
LD13	Henrietta NY	013203	1000 - 1011 2000 - 2027 3000 - 3014 4000 - 4019
LD13	Henrietta NY	013205	2000 - 2003 2005 - 2009
LD13	Henrietta NY	013206	3000 - 3004 3007 - 3011 3015 3024 - 3025
LD13	Henrietta NY	013207	1000 - 1015 2000 - 2023 3000 - 3025

LD13	Henrietta NY	013208	1000 - 1011	2000 - 2005	3000 - 3008
------	--------------	--------	-------------	-------------	-------------

(14) District 14

District	Town	Tract	Census Blocks
LD14	Brighton NY	003807	3025 - 3026
LD14	Brighton NY	012600	1010 2005 - 2012 3005 3007 - 3008 3015 - 3017 3020 - 3022 4019 - 4033
LD14	Brighton NY	012700	1000 - 1016 2000 - 2021
LD14	Brighton NY	012800	2026
LD14	Brighton NY	012900	2000 - 2012 3001 - 3002 3005 - 3009 3014 - 3016 4000 - 4015
LD14	Brighton NY	013003	1000 - 1024
LD14	Brighton NY	013004	1000 - 1007 2000 - 2008 3000 - 3008 4000 - 4011
LD14	Brighton NY	013005	1000 - 1009 2000 - 2005 3000 - 3012 4000 - 4043
LD14	Brighton NY	013006	1000 - 1034 2000 - 2002
LD14	Henrietta NY	013101	1000 - 1025 2007 - 2013 2015 - 2017
LD14	Henrietta NY	013104	1000 - 1010 2000 - 2001 2005 2012 3000 - 3001 3004 - 3008 3010 3012 - 3014

(15) District 15

District	Town	Tract	Census Blocks
LD15	Webster NY	011201	1000 - 1016 2000 - 2013 3000 - 3014
LD15	Webster NY	011203	1000 - 1007 2000 - 2017
LD15	Webster NY	011205	1000 - 1015 3000 - 3016
LD15	Webster NY	011207	1000 - 1006 2000 - 2011 3000 - 3003 4000 - 4006
LD15	Webster NY	011302	1000 - 1011 2000 - 2012 4003 - 4008
LD15	Webster NY	011303	2001 - 2003
LD15	Webster NY	011304	1000 - 1003 1011 1014 2017 3000 - 3005 3007 - 3008
LD15	Penfield NY	011503	2001 - 2010 2012 - 2014 2017 - 2018
LD15	Penfield NY	011506	2000 2002 - 2012
LD15	Penfield NY	011507	1000 - 1011 2000 - 2019

(16) District 16

District	Town	Tract	Census Blocks
LD16	Irondequoit NY	010100	1000 - 1029 2000 - 2012 3000 - 3018
LD16	Irondequoit NY	010200	1000 - 1006 2000 - 2009 3000 - 3007 4000 - 4011
LD16	Irondequoit NY	010300	1000 - 1008 1019 - 1020 2000 - 2008
LD16	Irondequoit NY	010500	1000 - 1004
LD16	Rochester NY	010500	1005
LD16	Irondequoit NY	010500	1006 - 1009
LD16	Rochester NY	010500	1010 - 1012
LD16	Irondequoit NY	010500	1013 - 1018 2000 - 2006 3000 - 3016 4000 - 4016
LD16	Irondequoit NY	010601	1000 - 1009 2000 - 2014 3002 - 3003 3005 3007 - 3008
LD16	Rochester NY	010601	3009 4000
LD16	Irondequoit NY	010601	4001 - 4003
LD16	Rochester NY	010601	4004
LD16	Irondequoit NY	010601	4005 - 4007
LD16	Irondequoit NY	010602	1000 - 1015 1017 3000 - 3005 3009 - 3012 3014 - 3017
LD16	Irondequoit NY	010700	1000 - 1005
LD16	Rochester NY	010700	1006 - 1007
LD16	Irondequoit NY	010700	1008 - 1010 2000 - 2025 3000 - 3024
LD16	Irondequoit NY	010800	1000 - 1003
LD16	Rochester NY	010800	1004 - 1006
LD16	Irondequoit NY	010800	1007 - 1009
LD16	Rochester NY	010800	1010
LD16	Irondequoit NY	010800	2000 - 2003
LD16	Rochester NY	010800	2004 - 2005
LD16	Irondequoit NY	010800	2006 - 2010 3000 - 3002
LD16	Rochester NY	010800	3003 - 3004
LD16	Irondequoit NY	010800	3005 3009 - 3012
LD16	Rochester NY	010800	3015
LD16	Irondequoit NY	010800	4000 - 4013
LD16	Rochester NY	010800	4014
LD16	Irondequoit NY	010902	3000
LD16	Rochester NY	010902	3017
LD16	Irondequoit NY	010902	4000 - 4003
LD16	Rochester NY	010902	4004
LD16	Irondequoit NY	010902	4005 - 4006

LD16	Rochester NY	010902	4007
LD16	Irondequoit NY	011000	1000
LD16	Rochester NY	011000	1001
LD16	Irondequoit NY	011000	1002 - 1008
LD16	Rochester NY	011000	1009 - 1010
LD16	Irondequoit NY	011000	1011 2000 - 2001
LD16	Rochester NY	980100	1000 - 1011

(17) District 17

District	Town	Tract	Census Blocks
LD17	Irondequoit NY	010300	1009 - 1018 2009 - 2021
LD17	Irondequoit NY	010400	1000 - 1030 2000 - 2017
LD17	Rochester NY	010601	3000
LD17	Irondequoit NY	010601	3001 3004 3006 4008 - 4009
LD17	Rochester NY	010601	4010
LD17	Irondequoit NY	010601	4011 - 4012
LD17	Irondequoit NY	010602	1016 2000 - 2020 3006 - 3008 3013 3018 - 3020
LD17	Irondequoit NY	010800	3006 - 3008 3013
LD17	Rochester NY	010800	3014
LD17	Rochester NY	010901	1000
LD17	Irondequoit NY	010901	1001 - 1003
LD17	Rochester NY	010901	1004 - 1005
LD17	Irondequoit NY	010901	1006 - 1015 2000 - 2014 3000 - 3030
LD17	Irondequoit NY	010902	1000
LD17	Rochester NY	010902	1001
LD17	Irondequoit NY	010902	1002 - 1004
LD17	Rochester NY	010902	1005 - 1006
LD17	Irondequoit NY	010902	1007
LD17	Rochester NY	010902	1008
LD17	Irondequoit NY	010902	1009 2000 - 2006
LD17	Rochester NY	010902	2007 - 2010
LD17	Irondequoit NY	010902	2011 - 2014 3001 - 3014
LD17	Rochester NY	010902	3015 - 3016
LD17	Irondequoit NY	011000	2002 - 2015 3000 - 3016
LD17	Rochester NY	011000	4000
LD17	Irondequoit NY	011000	4001 - 4003
LD17	Rochester NY	011000	4004 - 4005
LD17	Irondequoit NY	011000	4006 - 4017

LD17	Rochester NY	011000	4018
LD17	Irondequoit NY	011000	4019 - 4023
LD17	Irondequoit NY	011100	1000 - 1029 2000 - 2004 2007 - 2011 2014 - 2016 2018 - 2021 2024 - 2028 2031 - 2037

(18) District 18

District	Town	Tract	Census Blocks
LD18	Perinton NY	011705	1000 - 1029 2000 - 2010
LD18	Perinton NY	011707	3000 - 3007
LD18	Perinton NY	011708	1000 - 1013 2000 - 2019 3000 - 3032
LD18	Perinton NY	011711	1000 - 1008 2000 - 2006
LD18	Perinton NY	011712	1000 - 1012 2000 - 2006 3000 - 3012 4000 - 4015
LD18	Perinton NY	011901	2000 - 2026 4007 5000 - 5028 5030 - 5036
LD18	Perinton NY	011904	1000 - 1017 2000 - 2015 3001 - 3024
LD18	East Rochester NY	012000	1000 - 1012 2000 - 2006
LD18	Perinton NY	012000	2007
LD18	East Rochester NY	012000	2008 - 2025
LD18	East Rochester NY	012100	1000 - 1014 1023 - 1024
LD18	Perinton NY	012100	1027 - 1028
LD18	East Rochester NY	012100	2000 - 2019 2028

(19) District 19

District	Town	Tract	Census Blocks
LD19	Greece NY	013505	1000 - 1015 2000 - 2013 3000 - 3011
LD19	Greece NY	013509	1000 - 1010 2000 - 2005
LD19	Greece NY	013601	3005 - 3020
LD19	Greece NY	013901	3005 - 3008 3021
LD19	Greece NY	014001	3000 - 3001 3007 - 3008 4000 - 4009 4013 - 4014
LD19	Greece NY	014003	1000 - 1017 2000 - 2009 3000 - 3010 4000 - 4014
LD19	Greece NY	014004	2003 - 2007 3000 - 3014 3019
LD19	Greece NY	014102	2004 - 2006 3000 - 3008 4000 - 4022

LD19	Greece NY	014103	1000 - 1020	2000 - 2028
LD19	Greece NY	014104	2000 - 2010	4000 - 4011
LD19	Parma NY	014802	1009 - 1014	

(20) District 20

District	Town	Tract	Census Blocks		
LD20	Rochester NY	001800	1027 - 1031		
LD20	Greece NY	013901	2014 - 2015		
LD20	Greece NY	013902	2000 - 2008	3000 - 3005	3007 - 3012
LD20	Greece NY	014004	1000 - 1017	3015 - 3018	
LD20	Greece NY	014102	1000 - 1018	2000 - 2003	2007 - 2011
LD20	Greece NY	014104	1000 - 1027	3000 - 3007	
LD20	Ogden NY	014901	1000 - 1017	2000 - 2023	3000 - 3028
LD20	Ogden NY	014903	1000 - 1018	2000 - 2027	3000 - 3011
LD20	Ogden NY	014905	4000 - 4015		
LD20	Ogden NY	014906	2000 - 2014		
LD20	Ogden NY	014906	1000 - 1017	2000 - 2013	3005 - 3008
LD20	Sweden NY	015303	2000 - 2002	2008 - 2009	2014 - 2015
LD20	Sweden NY	015304	1000 - 1023	3000 - 3001	3010
LD20	Sweden NY	015400	3020 - 3028	3031	
LD20	Sweden NY	015400	3000 - 3015		

(21) District 21

District	Town	Tract	Census Blocks		
LD21	Rochester NY	001000	1000 - 1011	2000 - 2003	3000 - 3013
LD21	Rochester NY	005400	1000 - 1007	2000 - 2005	3000 - 3005
LD21	Rochester NY	005600	4000 - 4006	5000 - 5007	
LD21	Rochester NY	005700	1002		
LD21	Rochester NY	005700	1003 - 1004	1006 - 1007	2006 - 2007
LD21	Rochester NY	005800	1000 - 1005	1007	1009 - 1013
LD21	Rochester NY	005900	2000 - 2005	3000 - 3005	4005
LD21	Rochester NY	005900	1000 - 1005	2000 - 2006	2009 - 2016

LD21	Rochester NY	006000	1000 - 1006	2000 - 2008	3000 - 3009	4000 - 4011	
LD21	Rochester NY	006100	2000 - 2012				
LD21	Rochester NY	007600	2000 - 2014	3000 - 3010			
LD21	Rochester NY	007700	3000 - 3008				
LD21	Rochester NY	007801	2000 - 2006				
LD21	Rochester NY	008200	1000 - 1006	1015 - 1017	1020 - 1022		
LD21	Rochester NY	008301	1000 - 1048	2000 - 2016			
LD21	Rochester NY	009302	1000 - 1011	1013			
LD21	Rochester NY	009402	1000 - 1012	1026 - 1027	1033 - 1041		
LD21	Rochester NY	011000	1045 - 1048				1061
LD21	Rochester NY	011000	3017 - 3018				
LD21	Rochester NY	011100	2005 - 2006	2012 - 2013	2017		
			2022 - 2023	2029 - 2030	2038		

(22) District 22

District	Town	Tract	Census Blocks				
LD22	Rochester NY	000200	1000	1033	2000		
LD22	Rochester NY	000700	1000 - 1005	2000 - 2019			
LD22	Rochester NY	001300	1000 - 1005				
LD22	Rochester NY	001600	1000 - 1006	2000 - 2007	3000 - 3025		
LD22	Rochester NY	004900	1004 - 1006				
LD22	Rochester NY	005000	1000 - 1004	1006	2000 - 2002		
			2004 - 2005	2007 - 2011			
LD22	Rochester NY	005100	1003	1005	2006		
LD22	Rochester NY	005200	1000 - 1012				2000 - 2014
LD22	Rochester NY	005500	1000 - 1009	2000 - 2010	3000 - 3017		
LD22	Rochester NY	005600	1000 - 1001	1003 - 1004	2000 - 2015		
			3000 - 3009				
LD22	Rochester NY	005700	1000 - 1002	1005	2000 - 2005		
			2008 - 2009				
LD22	Rochester NY	005800	1006	1008	1014 - 1015	4000 - 4004	
LD22	Rochester NY	005900	2007 - 2008				
LD22	Rochester NY	007900	2003 - 2005				
LD22	Rochester NY	008000	1002 - 1003	2000 - 2008	2011		
LD22	Rochester NY	008200	3010				

LD22	Rochester NY	008400	1000 1002 - 1007 2000 - 2009 3003 - 3004
LD22	Rochester NY	009200	1000 - 1012 1015 - 1022 2000 - 2016
LD22	Rochester NY	009301	1000 - 1019 2000 - 2019 3000 - 3016
LD22	Rochester NY	009401	1000 - 1020 2000 - 2018

(23) District 23

District	Town	Tract	Census Blocks
LD23	Rochester NY	002900	1000 - 1009 2000 - 2002 3000 - 3011
LD23	Rochester NY	003000	1000 - 1005 2003 - 2012
LD23	Rochester NY	003101	1000 - 1004 2000 - 2018
LD23	Rochester NY	003102	1000 - 1012
LD23	Rochester NY	003300	2000
LD23	Rochester NY	006100	1000 - 1012
LD23	Rochester NY	007600	1000 - 1010
LD23	Rochester NY	007700	1000 - 1006 2000 - 2008
LD23	Rochester NY	007801	1000 - 1018
LD23	Rochester NY	007802	1000 - 1029 2000 - 2024
LD23	Rochester NY	009302	1014
LD23	Penfield NY	011503	2011 2015 - 2016 2019 - 2020
LD23	Penfield NY	011601	3007
LD23	Penfield NY	011603	1000 - 1043
LD23	Penfield NY	011604	1000 - 1013 2000 - 2023
LD23	Penfield NY	011605	1000 1003 - 1005 2001 - 2007
LD23	Brighton NY	012500	1000 - 1031 2000 - 2011 2017 - 2019 2021 - 2022 3000 - 3008 3013 - 3014 3017

(24) District 24

District	Town	Tract	Census Blocks
LD24	Rochester NY	003000	2000 - 2002
LD24	Rochester NY	003200	1000 - 1001 1005 - 1006 1011 - 1016 2000 2002

LD24	Rochester NY	003300	1000 - 1008	2001 - 2006
LD24	Rochester NY	003400	2000	2005
LD24	Rochester NY	003500	1000 - 1004	2000 - 2007
LD24	Rochester NY	003600	1000 - 1012	2000 - 2017
LD24	Rochester NY	003700	1000 - 1007	2000 - 2013
LD24	Rochester NY	003806	1000	2000 - 2020 3000 - 3003 4000 - 4018 5000 - 5001 6000 - 6002
LD24	Rochester NY	003807	1004 - 1006	1008 - 1010 1012 - 1015 1018 - 1031 3000 - 3024 3027 - 3028 3005
LD24	Rochester NY	007000	1012	1015 - 1030
LD24	Rochester NY	009302	1013 - 1025	1028 - 1032 1042 - 1044 1049 - 1060
LD24	Brighton NY	012700	3000 - 3019	
LD24	Brighton NY	012800	1000 - 1009	2000 - 2025 3000 - 3011
LD24	Brighton NY	012900	1000 - 1016	3000 3003 - 3004 3010 - 3013
LD24	Rochester NY	014602	2000 - 2001	2007 - 2010

(25) District 25

District	Town	Tract	Census Blocks
LD25	Rochester NY	000200	1001 - 1009 1019 - 1024 1027 - 1032 1034 - 1043 2001 - 2002 2004 2018
LD25	Rochester NY	002700	1000 - 1007 2000 - 2017
LD25	Rochester NY	003200	1002 - 1004 1007 - 1010 2001 2003 - 2016
LD25	Rochester NY	003400	1000 - 1007 2001 - 2004 2006 - 2007
LD25	Rochester NY	003807	1000 - 1003 1007 1011 1016 - 1017 1032 2000 - 2005
LD25	Rochester NY	004100	1006 - 1009 1014
LD25	Rochester NY	006300	1000
LD25	Rochester NY	006400	1000 - 1009 2000 - 2006 3000 - 3011
LD25	Rochester NY	006500	1000 - 1010 2000 - 2013
LD25	Rochester NY	006600	1000 - 1007 2000 - 2008
LD25	Rochester NY	006900	1000 - 1006 2000 - 2013
LD25	Rochester NY	007500	1003 - 1005
LD25	Rochester NY	009403	1000
LD25	Rochester NY	009404	1000 - 1040
LD25	Rochester NY	009500	1000 - 1018 2000 - 2019 3000 - 3021
LD25	Rochester NY	009601	1000 - 1009 2000 - 2030
LD25	Rochester NY	009602	1000 - 1026 2000 - 2002 2006 - 2008

LD25	Rochester NY	009605	1000 - 1005	1009 - 1016	1018
------	--------------	--------	-------------	-------------	------

(26) District 26

District	Town	Tract	Census Blocks
LD26	Rochester NY	001800	1000 - 1026 1032 - 1041 2000 - 2016 3000 - 3020 4000 4005 5000 - 5012 6000 - 6001
LD26	Rochester NY	001900	1001 1004 1006 - 1011 1016 2000
LD26	Rochester NY	002000	1002 - 1008 1011 4003 - 4008
LD26	Rochester NY	002100	1003 - 1005 1008 2003 3000 4000 - 4003 4005
LD26	Rochester NY	002200	4003
LD26	Rochester NY	008500	1000 - 1009 1011 - 1014 2008 - 2011
LD26	Rochester NY	008600	1001 - 1010 2000 - 2010 3000 - 3023
LD26	Rochester NY	008702	1017
LD26	Rochester NY	008801	3000 - 3016
LD26	Greece NY	013701	1002 - 1004 1006 - 1009
LD26	Greece NY	013702	3000 - 3003
LD26	Greece NY	013800	3003
LD26	Greece NY	013901	2003 2008 - 2013 2016 - 2020
LD26	Greece NY	013902	1000 - 1017 3006 3013
LD26	Gates NY	014205	2000 - 2027
LD26	Gates NY	014301	1000 - 1026 2000 - 2005 2007 - 2008 2011 - 2012
LD26	Gates NY	014302	1000 - 1008 2000 - 2013 2017 - 2018
LD26	Gates NY	014400	1000 - 1013 1017 - 1018 2000 - 2016 4000 - 4003 4010
LD26	Gates NY	980000	1000 - 1001 1005
LD26	Rochester NY	980200	1000 - 1008 1011 - 1017

(27) District 27

District	Town	Tract	Census Blocks
LD27	Rochester NY	006200	1000 - 1007 2000 - 2008 3000 - 3010
LD27	Rochester NY	006300	1001 - 1006 2000 - 2007 3000 - 3014
LD27	Rochester NY	006700	1000 - 1014 2000 - 2007 3000 - 3005
LD27	Rochester NY	006800	1000 - 1004 2000 - 2006 3000 - 3007
LD27	Rochester NY	007000	1000 - 1013 2000 - 2009 3000 - 3004 3006 - 3007
LD27	Rochester NY	007100	1000 - 1006 2000 - 2014 3000 - 3005 4000 - 4007

LD27	Rochester NY	007500	1000 - 1002 1006 - 1010 2000 - 2006 3000 - 3006
LD27	Rochester NY	008702	1000 - 1016 1018 - 1041
LD27	Rochester NY	008801	2016 4000 - 4029
LD27	Rochester NY	009602	2003 - 2005 2009 - 2011
LD27	Rochester NY	009605	1006 - 1008 1017 2002 - 2006 2019 - 2022 2029 - 2032
LD27	Rochester NY	980000	1002 - 1004 1006 - 1008 1014 - 1017
LD27	Rochester NY	980200	1018 - 1021

(28) District 28

District	Town	Tract	Census Blocks
LD28	Rochester NY	000200	1010 - 1018 1025 - 1026 2003 2005 - 2017 2019 3000 - 3026
LD28	Rochester NY	001800	4001 - 4004
LD28	Rochester NY	001900	1015 2001 - 2013 3000 - 3007
LD28	Rochester NY	002000	1000 - 1001 1009 - 1010 3000 - 3008 4000 - 4002
LD28	Rochester NY	002100	1000 - 1002 1006 - 1007 1009 - 1010 2000 - 2002 2004 - 2006 3001 - 3005 4004
LD28	Rochester NY	002200	1000 - 1010 2000 - 2006 3000 - 3007 4000 - 4002 4004 - 4007
LD28	Rochester NY	002300	1000 - 1011 2000 - 2010 3000 - 3007 4000 - 4013
LD28	Rochester NY	002400	1000 - 1009 2000 - 2008 3000 - 3006 4000 - 4007
LD28	Rochester NY	004000	1000 - 1005 2000 - 2005
LD28	Rochester NY	004100	1000 - 1005 1010 - 1013 1015 - 1018 2000 - 2008
LD28	Rochester NY	008801	1000 - 1019 2000 - 2015 2017 - 2018
LD28	Rochester NY	009200	1014
LD28	Rochester NY	009605	2000 - 2001 2007 - 2018 2023 - 2028
LD28	Rochester NY	980200	1009 - 1010

(29) District 29

District	Town	Tract	Census Blocks
LD29	Rochester NY	001900	1000 1002 - 1003 1005 1012 - 1014 1017

LD29	Rochester NY	002000	2000 - 2014
LD29	Rochester NY	003900	1000 - 1010 2000 - 2005
LD29	Rochester NY	004602	1000 - 1003 2000 - 2001 3000 - 3006
LD29	Rochester NY	004701	1008 - 1033 2000 - 2014 3000 - 3004
LD29	Rochester NY	004702	1000 - 1005 2000 - 2011 3000 - 3010
LD29	Rochester NY	004800	1000 - 1005 2000 - 2005 3000 - 3007
LD29	Rochester NY	004900	1000 - 1003 2000 - 2005
LD29	Rochester NY	005000	1005 2003 2006 2012 - 2013
LD29	Rochester NY	005100	1000 - 1002 1004 1006 2000 - 2005
LD29	Rochester NY	007900	1000 - 1012 2000 - 2002
LD29	Rochester NY	008000	1000 - 1001 1004 - 1008 2009 - 2010
LD29	Rochester NY	008100	1000 - 1015 2000 - 2023
LD29	Rochester NY	008200	1007 - 1014 1018 - 1019 2000 - 2009 3000 - 3009
LD29	Rochester NY	008400	1001 3000 - 3002 3005 - 3006
LD29	Rochester NY	008500	1010 2007
LD29	Rochester NY	008600	1000
LD29	Rochester NY	009200	1013

Section 2. Section C2-12C(1) of the Monroe County Charter is amended by deleting "10%" from the last line and inserting "five (5) percent".

Section 3. The map of the twenty-nine (29) legislative districts (and the accompanying maps of the individual districts) annexed and incorporated herein shall be the plan for the apportionment of the legislative districts comprising the Monroe County Legislature, applicable in the next General Election held for the public offices of Member of the Monroe County Legislature (one member to be elected from each district), and each election held thereafter.

Section 4. The twenty-nine (29) legislative districts as previously bounded and described by Local Law No. 7 of 2011 shall continue as such for the limited purpose of continuing in office the legislators presently elected from said districts and shall cease to exist as such on December 31, 2023.

Section 5. Amendments. Any amendments by the Legislature to the redistricting plan submitted by the Legislative District Revision Commission, and adopted herein, shall not affect more than two percent of the population of any legislative district contained in such plan.

Section 6. Permissive referendum. This local law is subject to permissive referendum and shall take effect in accordance with the applicable provisions of the Municipal Home Rule Law and the Monroe County Charter.

Section 7. This local law shall take effect on filing with the Secretary of State of the State of New York.

Matter of Urgency

File No. _____

ENACTED: Date: _____

Vote: _____

ACTION BY THE COUNTY EXECUTIVE

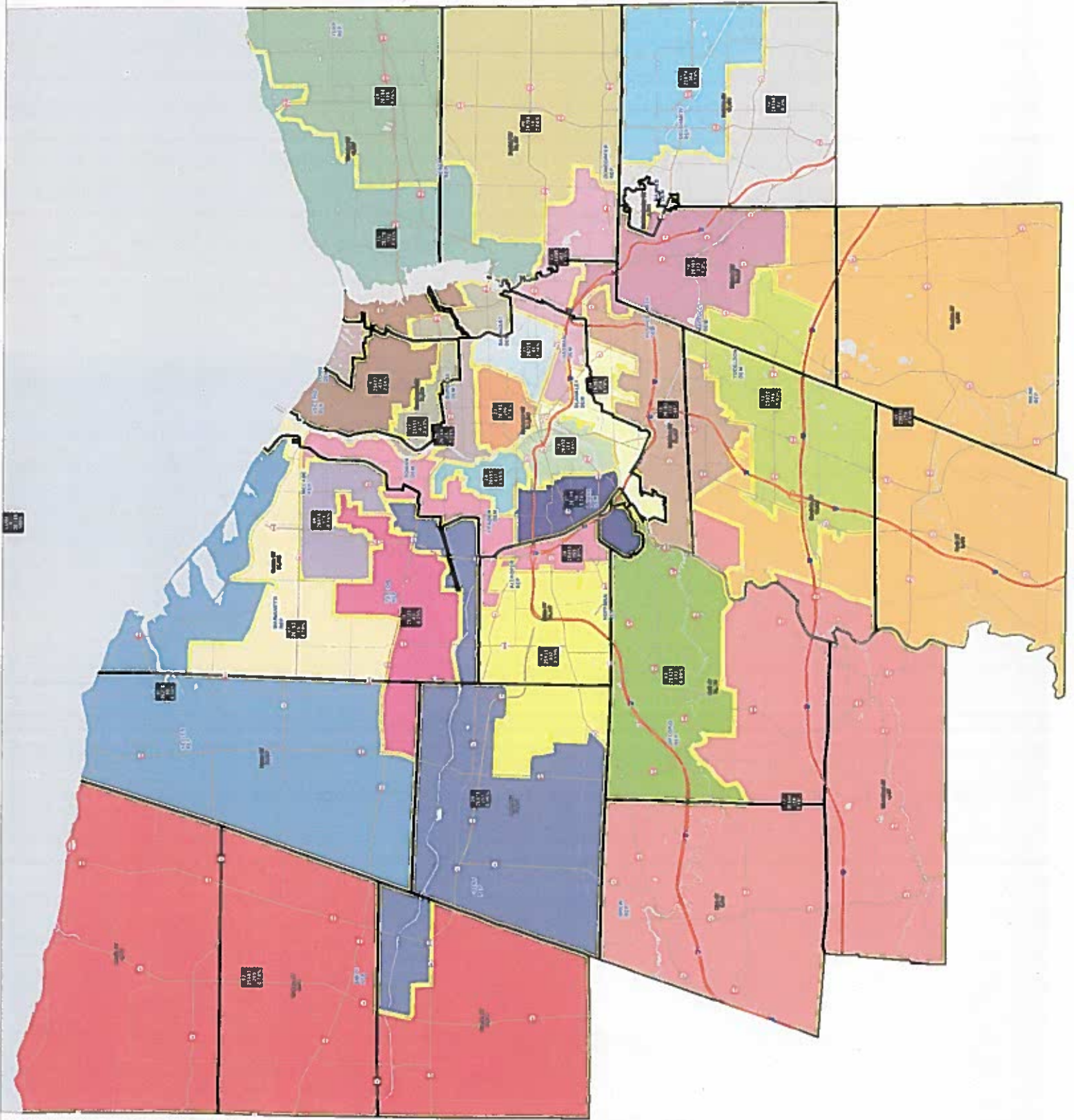
APPROVED: _____

VETOED: _____

SIGNATURE: _____

DATE: _____

EFFECTIVE DATE OF LOCAL LAW: _____



By Legislators Hebert and Brew

Intro. No. _____

RESOLUTION NO. _____ OF 2021

FIXING PUBLIC HEARING ON LOCAL LAW (INTRO. NO. _____ OF 2021), ENTITLED "AMENDING MONROE COUNTY CHARTER AND ADMINISTRATIVE CODE RELATING TO LEGISLATIVE REDISTRICTING AND TERM OF OFFICE OF MEMBERS OF COUNTY LEGISLATURE"

BE IT RESOLVED BY THE LEGISLATURE OF THE COUNTY OF MONROE, as follows:

Section 1. That there will be a public hearing at 5:05 P.M. on the 9th day of December, 2021, in the Legislative Chambers in the County Office Building, Rochester, New York on Local Law (Intro. No. _____ of 2021), entitled "AMENDING MONROE COUNTY CHARTER AND ADMINISTRATIVE CODE RELATING TO LEGISLATIVE REDISTRICTING AND TERM OF OFFICE OF MEMBERS OF COUNTY LEGISLATURE."

Section 2. The Clerk of the Legislature is directed to give notice of the time and place of this public hearing, and a description of the proposed local law, to the news media within the County, and shall conspicuously post a copy of said notice in the office of the Clerk at least five days before said hearing. In addition, the Clerk shall cause said notice to be published once in an official newspaper of general circulation within the County at least five days before said hearing.

Section 3. This resolution shall take effect immediately.

File No. 21-0482.LL

ADOPTION: Date: _____

Vote: _____