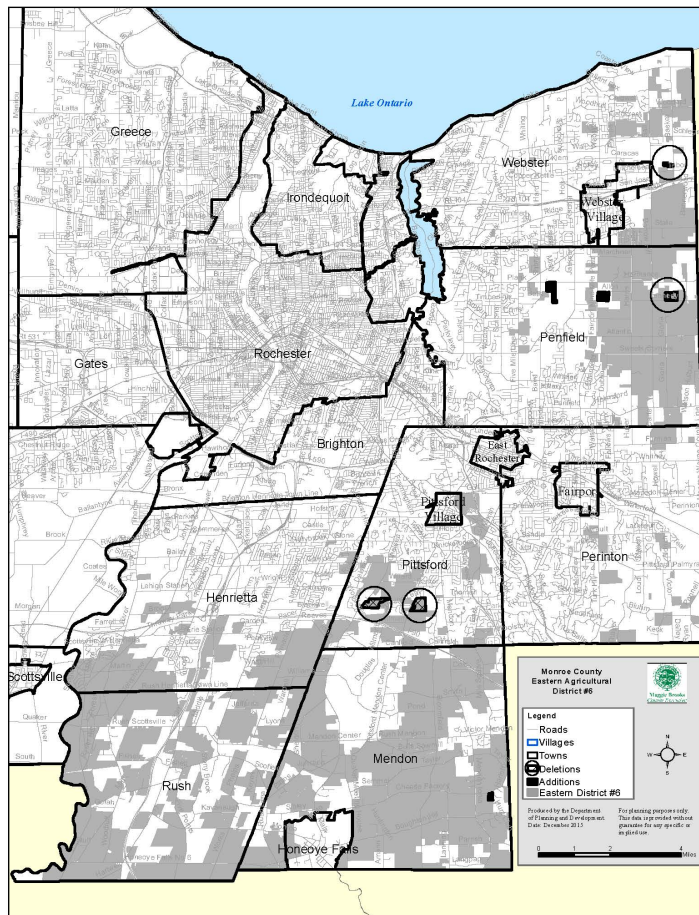


# Eastern Agricultural District #6

## Monroe County, New York

### 2015 AGRICULTURAL DISTRICT REVIEW



Prepared for:  
The Monroe County Legislature

Prepared by:  
The Monroe County Agricultural and Farmland Protection Board



## TABLE OF CONTENTS

	<u>Page</u>
NYS Dept. of Agriculture and Markets Letter of District Certification (pending).....	i
1.0 INTRODUCTION .....	1
2.0 REVIEW PROCESS .....	1
3.0 DISTRICT REVIEW .....	2
3.1 Proposed District Boundary Modifications .....	2
3.2 Consideration of Review Factors.....	3
4.0 MONROE COUNTY LEGISLATURE RECOMMENDATION .....	14

### Tables

	<u>Page</u>
1. Proposed Agricultural District Inclusions & Exclusions.....	3

### Maps (following text)

1. Monroe County Agricultural Districts
2. Updated Eastern Agricultural District #6

### Appendices (following maps)

- A. List of Parcels Comprising Existing Monroe County Eastern Agricultural District #6
- B. Affidavits of Publication of 30-Day Review Period Legal Notice and Public Hearing Legal Notice
- C. Proposed Modifications to Monroe County Eastern Agriculture District #6, 2015
- D. Monroe Eastern Agricultural District #6 Review Profile (RA-114)
- E. Short Environmental Assessment Form
- F. Agricultural and Farmland Protection Board Recommendations
- G. Monroe County Legislature Resolution

*For information concerning this report, contact  
Robert King, Monroe Community College, Agriculture and Life Science Institute, (585) 290-2065; or  
Rochelle Bell, Monroe County Department of Planning and Development, (585) 753-2034*



## **1.0 INTRODUCTION**

Article 25AA -- Agricultural Districts of the New York State Agriculture and Markets Law (AML) provides counties with the opportunity to create agricultural districts for the purpose of protecting and promoting the agriculture industry. Section 303-a(1) of Article 25AA provides for county legislatures to review an agricultural district eight, ten or 12 years after its creation and every eight, ten or 12 years thereafter, and recommend continuation, termination or modification of the district. Monroe County Agricultural Districts (Map 1) are reviewed on an eight-year basis to see if they are still achieving their intended purposes.

This report describes the Monroe County Eastern Agricultural District #6, located in the Towns of Brighton, Henrietta, Mendon, Penfield, Perinton, Pittsford, Rush and Webster (a list of parcels comprising the existing district is included as Appendix A). The following sections include an overview of the review process, a listing of proposed modifications to the Eastern Agricultural District, a discussion of the review factors that are required in Article 25AA for district reviews, and the recommendation to continue the District with modifications.

## **2.0 REVIEW PROCESS**

The agricultural district review process is prescribed in Section 303-a of Article 25AA. The process calls for the county agricultural and farmland protection board to prepare a report concerning various factors and make a recommendation to the county legislative body regarding the district. The review is a participatory process that also includes citizens within and adjacent to the district and encourages landowners to review and to provide direct input in the final makeup of the district. It is during this review process that a landowner may request to add land to or remove land from a district. Adding land to and/or removing land from a district results in a modified district. Finally, input is also solicited from town leaders, core farmers, and local agribusiness experts.

Agricultural and farmland protection boards are established pursuant to Section 302 of Article 25AA. One of the board's responsibilities is to ensure that agricultural interests are considered during the agricultural district review process. The knowledge of this board on the review factors enables them to advise the county legislative body on the benefits associated with agriculture, both as a land use and as an integral part of the county's economy.

The process for this renewal is as follows:

After receiving notification from the state that the review should be undertaken, the county legislative body publishes a legal notice announcing that the review is underway and that the municipalities in the district and the public have 30 days to submit requests for district modification to the county legislative body. The review considers the needs of the farmers in this area and the development goals and objectives of the municipalities within the agricultural district and the County's development goals and objectives for the area of the County in which the district is located.

At the end of the 30-day period, the requests received by the county legislative body are forwarded to the agricultural and farmland protection board for review. The board uses these communications along with other pertinent information to develop a joint recommendation on the district. This recommendation is then forwarded to the county legislative body for action.

The county legislative body holds a public hearing at a location convenient to agricultural district to present the joint recommendation and to obtain any final comments. If necessary,

the legislative body revises the recommendation following the public hearing and typically acts to continue and modify the district. This recommendation is then forwarded to the New York State Department of Agriculture and Markets for district certification. The review process ends when the county receives a district certification notice from the Department of Agriculture and Markets.

### **3.0 DISTRICT REVIEW**

After receiving notification from NYS DAM that the review of the Eastern Agricultural District #6 should be undertaken, the Monroe County Legislature published a legal notice announcing that the review is underway and that municipalities in the District and the public have 30 days to submit requests for District modification to the county legislative body (see affidavits of the 30-day review period and public hearing notices in Appendix B).

Staff from the Monroe County Agricultural and Farmland Protection Board (AFPB) gathered information about agriculture in the District per Section 303-a of Article 25AA of the NYS AML, discussed below. Members of the AFPB considered the proposed District boundary modifications and the review factors and recommended modifying and continuing the Monroe County Eastern Agricultural District #6.

### **3.1 Proposed District Boundary Modifications**

The proposed Eastern Agricultural District boundary modifications are based on landowner requests to have parcels added to (included in) or removed from (excluded from) the District. A list of requests is included as Appendix C and proposed modifications are shown on Map 2. Modifications to the Eastern Agricultural District are summarized in Table 1. **Requests to add land to the District total approximately 122 acres; proposals to remove land from the District total approximately 216 acres. The modifications would result in a net decrease of approximately 94 acres from the Eastern Agricultural District.**

#### **Inclusions**

In the Town of Mendon, one owner requested that one parcel totaling 16 acres be added to the Eastern Agricultural District; this parcel is viable farm land. In the Town of Penfield, a farmer and two landowners requested three parcels containing 106 acres be added to the District. All three parcels are being worked for vegetables and field crops.

All four parcels (122 acres) are considered supportive of the intent of the District. Hence, the Monroe County Agricultural and Farmland Protection Board recommends the addition of these four parcels to the Eastern Agricultural District #6.

#### **Exclusions**

In the Town of Penfield, one owner with two parcels totaling approximately 51 acres requested removal of land from the Eastern Agricultural District for the purposes of building single-family homes. In the Town of Pittsford, two owners of 24 parcels totaling approximately 151 acres requested their removal from the District for the purposes of building single-family homes. In the Town of Webster, one owner of a parcel totaling approximately 14 acres requested the land be removed due to an existing commercial and industrial use. Hence, the Monroe County Agricultural and Farmland Protection Board recommends the removal of these parcels (216 acres) from the Eastern Agricultural District since these lands are no longer intended for agricultural use or supportive of farming activities within the District.

Upon the completion of the 2007 review of the Eastern Agricultural District, the physical area was calculated at 47,610 acres. Currently available data from Monroe County Real Property Service (June, 2015) indicates there are 46,120 acres in the District. Approximately 12 acres were added in 2015 as part of the annual addition process described in Section 303-b of Article 25AA. Therefore, the size of the Eastern Agricultural District under consideration at this time is 46,132 acres minus 94 acres in proposed modifications for a total of **46,038 acres**.

Table 1. Proposed Agricultural District Inclusions & Exclusions (values rounded)

Town	Add		Remove	
	Parcels	Acres	Parcels	Acres
Mendon	1	16		
Penfield	3	106	2	51
Pittsford			24	151
Webster			1	14
<b>Total to add or remove</b>	4	122	27	216
<b>District acreage (June 2015)</b>				
	46,120			
<b>Acres added 303-b process (September 2015)</b>	12			
<b>Net change (acres)</b>	(94)			
<b>Proposed 2015 total</b>	<b>46,038</b>			

### 3.2 Consideration of Review Factors

Section 303-a.2.b of Article 25AA lists factors to be considered in reviewing an agricultural district.

*(1) The nature and status of farming and farm resources within the Eastern Agricultural District, including the total number of acres of land and the total number of acres of land in farm operations in the District*

The Eastern Agricultural District consists of predominantly agricultural land and other land not well suited for residential and commercial development, such as wetlands and floodplains. There is significant amount of woodland within the boundaries of the proposed District and it contains the land holdings of several of Monroe County’s major commercial farm operations, which provide a significant economic contribution to the local economy. The farms also contribute to the diversity of employment opportunities provide a significant amount of land to the open space inventory.

Farm operations continue to be a significant land use within the District: there are 46,037 acres in District with an estimated 30,626 of those acres in farms (see Eastern Agricultural District Review Profile, Appendix D). Since 2007, one horse operation has closed, one dairy farm has transitioned to a fresh market vegetable and field crop operation, and one Community Supported Agriculture (CSA) vegetable operation has closed. The number and composition of the operations in other enterprises, such as cash crops, orchards, horse, and fresh market, has

remained constant. The distribution of farms over ranges of capital investment in farm operations has also remained constant.

***(2) Extent to which the Eastern Agricultural District has achieved its original objectives***

Well over 50 percent of the land in the Eastern Agricultural District is actively farmed. Based on informational meeting with farmers and landowners during a public information meeting held in the Town of Pittsford in April, 2015, one-on-one visits, and telephone conversations with code officers and town supervisors, nuisance issues, zoning codes and the threat of non-conforming uses continue to be major concerns. The impact of residential development continues to instigate hardships on production practices, especially in terms of drainage, noise, odor and dust complaints. Almost all farmers and landowners indicate that farm operations in the Eastern District benefit from the continued support of the District. The Agricultural Districts Law assists in managing complaints and providing clarity on policy issues and enforcement of laws, rules, regulations, and ordinances at both the town and county level.

During the past eight years, the growth of new residential development has slowed but continues at a moderate pace. Much of the farmland that remains within the District boundaries is owned and/or leased by economically viable and competitive farm operations. Most of the remaining farmland is expected to be used for agricultural purposes or for low-density residential development, primarily along road frontages.

***(3) Extent to which Monroe County and local municipal comprehensive plans, policies and objectives are consistent with and support the Eastern Agricultural District***

**Monroe County Agricultural and Farmland Protection Planning and Implementation Efforts**

The Monroe County legislature adopted the Agricultural and Farmland Protection Plan in March 1999. The Towns of Perinton and Rush have also adopted farmland protection plans. The Town of Pittsford details and highlights the importance of agricultural as a use within its Comprehensive Plan. Both the County and town plans include an inventory, analysis, and recommendations concerning the disposition of agricultural lands throughout the County and each town as well as within the District. Overall, town plans are consistent with the County-wide plan. Upon participatory assistance from the County, every town has updated and or clarified their comprehensive plans to further protect and promote agriculture and implement purchase of development rights (PDR) within their jurisdictions. The Towns of Perinton, Pittsford, Rush and Webster have PDRs (i.e. permanent conservation easements) within their jurisdictions.

**Monroe County Comprehensive Plan**

The conceptual plan for the County's development pattern is contained in the Land Use Element of the adopted Monroe County Comprehensive Development Plan (1975). The Plan recommends that a limited, if any, portion of the District would be needed for urban development through the year 2000. There is ample land available for urban development needs outside the proposed modified Agricultural District area. The land that has water, sewers, and a good transportation system would be targeted to receive the development that accompanies the expansion of the County. Areas that cannot readily support the various conditions for development without significant outlays of public monies to provide improvements would be isolated from development and targeted for other non-intensive uses such as agriculture.

The Eastern Agricultural District has had a positive influence on the County's Comprehensive Plan in that it reinforces the Plan's land use recommendations for this portion of the County.



**Monroe County Capital Improvements in Eastern Agricultural District**

When public road, sewer, and water projects traverse farmland, the agricultural district regulations place limitations and conditions on these projects that help minimize their impact on the land. Thus, in this context and from an agricultural perspective, the Eastern Agricultural District has a positive influence on the capital improvement projects.

*Monroe County Department of Environmental Services (MCDES)*

In 2011 and 2012, Monroe County DES made extensive capital improvements to the sanitary pump station at the southeast corner of Pinnacle Rd. and Stone Rd. in Henrietta. In the past, this area was converted from farmland into a single-family home subdivision; the residential parcels have not been removed from the District.

Upgrades to the pump station at the Children’s Detention Center in Henrietta (formerly School at Industry) are planned for 2016-2017.

The condition of the closed Northeast Quadrant Landfill (Gloria Drive Landfill, 1735 Kennedy Rd., Penfield) will be evaluated in 2015-2016; remedial activities, if needed will take place in 2016.

*Monroe County Department of Transportation (MCDOT)*

Monroe County DOT did a review of project activities for roads, bridges and culverts that were constructed in the Eastern Agricultural District between 2008 and 2015; the following projects were undertaken during that time:

<b>Year</b>	<b>Town</b>	<b>Location</b>
2010	Henrietta	East River Rd., Rush-Henrietta Town Line to I-90
2014	Henrietta	Pinnacle Rd., Rush-Henrietta Town Line to I-90
2010	Mendon	Honeoye Falls No. 6 Rd. Bridge, replacement
2010	Mendon	Honeoye Falls No. 6 Rd. Culvert, replacement
2010	Penfield	Five Mile Line Rd., Linden Ave. to NY Rte. 404
2009	Pittsford	Marsh Rd. Bridge
2015	Pittsford	Marsh Rd., south of NY Rte. 31 to NY Rte. 31F
2015	Pittsford	Sibley Rd. Bridge, rehabilitation
2010	Rush	East River Rd., Livingston-Monroe County Line to Rush-West Rush Rd.
2010	Rush	Pinnacle Rd. Culvert, replacement
2013	Rush	Pinnacle Rd., NY Rte. 251 to Rush-Henrietta Town Line

In addition, the following projects are currently planned within the Eastern District as per the 2016-2021 Monroe County Capital Improvement Program.

<b>Year</b>	<b>Town</b>	<b>Location</b>
2016	Henrietta	Erie Station Rd., NY Rte. 15 to Middle Rd.
2016	Henrietta	Woodruff Rd. Culvert, replacement
2018	Mendon	West Bloomfield Rd. Culvert, replacement
2019	Mendon	Mendon Center Rd., Canfield Rd. to Calkins Rd.
2021	Mendon	East Street Culvert, replacement
2017	Perinton	Ayrault Rd., Turk Hill Rd. to Aldrich Rd.

2017	Perinton	Thornell Rd., West Bloomfield Rd. to NY Rte. 96
2020	Rush	Middle Rd. Culverts, replacement

*Monroe County Water Authority (MCWA)*

The Monroe County Water Authority did a review of newly installed water main facilities located partially or wholly in the Eastern Agricultural District. The MCWA does not extend water mains for new customers -- the installation of new facilities is the responsibility of the municipalities. The MCWA reviewed and approved the following projects and took them into the water system once completed:

<b>Year</b>	<b>Town</b>	<b>Location</b>
2008	Henrietta	Harrowgate Crossing, Longton Pl., Moore Rd., Sedgley Pk., Westcombe Pk.
2010	Henrietta	Haywards Heath, Longton Pl., Sedgley Pk.
2011	Henrietta	Blaydon Loop, Haywards Heath, Longton Pl., Sedgley Pk.
2013	Henrietta	Sedgley Pk, Southend Sq.
2014	Henrietta	1200 Martin Rd.
2015	Henrietta	Martin Rd., Bradgate Pk., Candleford Hts.
2011	Mendon	Hunt Club Dr.
2013	Mendon	154-162 Smith Rd.
2009	Penfield	Balmoral Dr.
2010	Penfield	Cali Ridge
2011	Penfield	Balmoral Dr.
2012	Penfield	Ashlyn Rise
2013	Penfield	Knightbridge Dr., Crowne Pt. Dr.
2011	Pittsford	Coventry Ridge, Dunnewood Ct.
2014	Rush	300 Rush Scottsville Rd.
2015	Webster	Whiting Rd. at Klem Rd.
2015	Webster	Providence Dr.

In addition, the Eastside Water Supply Project, located in the towns of Webster and Penfield, was completed to increase the reliability and capacity of the Water Authority’s existing water system. The project included the installation of a water treatment facility on Basket Rd. in Webster, a pump station on Lake Rd. in Webster, and 13 miles of transmission main that brings water from Lake Ontario to the treatment plant and then connects to the existing system in the Town of Penfield. No services were installed along the transmission main.

Currently, there are no new construction projects proposed to be undertaken by the MCWA within the Eastern Agricultural District. Projects proposed to be completed by municipalities and developers include water mains at Gainsborough Pl. in Henrietta and 690 Boughton Hill Rd. in Mendon.

**Municipal Comprehensive Plans**

Since their jurisdictions include lands within the Eastern Agricultural District, the comprehensive plans of the Towns of Brighton, Henrietta, Mendon, Penfield, Perinton, Pittsford, Rush, and Webster and the Villages of Honeoye Falls and Pittsford were reviewed regarding consistency with the purpose and intent of the District. Generally, all plans recommend that the vast majority

of land included in the District, as well as the proposed additions, remain rural with agriculture and low density residential as the preferred land uses. Additionally, each plan contains policies designed to retain and support agriculture as the principal land use in the District.

Although agricultural district law suggests municipal planning be consistent with the intent of the agricultural districts program, municipalities plan and zone land for nonagricultural uses in agricultural districts. The presence of the Eastern Agricultural District and farming in general has resulted in agriculture being promoted as a land use in all municipal comprehensive plans and the District has a positive influence on these plans. However, the presence of the District has not influenced any agricultural lands to be rezoned from rural residential to agricultural, which would be the strongest zoning designation consistent with the agricultural districts program's intent.

#### *Town of Brighton*

The Town of Brighton's Comprehensive Plan (2000) does not include specific mention of agriculture for economic development or as a land use. However, an inference may be that agriculture is considered active open space. Based on historical records, no lands within the Town have ever been included or requested for inclusion into the Eastern Agricultural District until the 2015 annual addition process. The Town has parcels that were farmed along I-590 up until the early 1990s, but the land was sold into development or dedicated as parkland. The plan indicates the Town has a long-standing vision to preserve and acquire more open space and suggests doing so by the use of an environmental protection overlay district (EPOD) and conservation easements. Agriculture as a land use could be considered under the EPOD, however, the lack of acknowledgement and a limited definition of agriculture as a land use within the comprehensive plan and zoning code may prove to be problematic. The Town is currently updating the comprehensive plan; both the AFPB and Monroe County Department of Planning and Development will contact the Town to suggest agriculture be addressed as part of the comprehensive plan update.

#### *Town of Henrietta*

The Town of Henrietta Comprehensive Plan (2011) is a continuation of the 2003 Comprehensive plan and continues to manage growth so as to accommodate increased residential, commercial and industrial development north of I-90 and along I-390 but with an emphasis on community building, green infrastructure and economic development. The plan highlights agricultural landscapes as part of the green infrastructure. Future development projects being proposed predominantly are located either north of I-90 or on either side of I-390. A precursor to the update of the Comprehensive Plan was a town-wide community survey (2001), which indicated 82 percent of respondents indicated that agricultural preservation was "important."

In the District, a small number of farmers work a large number of acres. The parcels are zoned primarily Residential (R-1-15 and R-1-20). The zoning does not discourage residential development. Principal permitted ("as of right") uses permitted in the District includes single-family dwellings, farms, greenhouses, plant nurseries, agricultural operations, public parks, playgrounds, recreational areas, home occupations, private garages, churches, schools and other service institutions, golf courses, and child care centers, day care centers, nursery schools, and preschools; uses not specified as "permitted" are not allowed.

Very little of the Henrietta portion of the Eastern Agricultural District is served by public sewer, which appears to have a restraining effect on development pressures and helps to limit the conversion of agricultural land to urbanized uses.

Some of the Eastern Agricultural District land in Henrietta has been developed since the District was last renewed in 2007. In 2013, site and building renovations were made at the former NYS School at Industry for the Monroe County Children's Detention Center. The Town of Henrietta continues to look for opportunities to purchase farmland for parks and open space. Land values in the Town's agricultural district are generally based on the residential land derived from the zoning instead of the agricultural land value.

*Village of Honeoye Falls*

There is farmland in the Eastern Agricultural District in the Village of Honeoye Falls. The Village anticipates this land will be developed eventually and does not plan to purchase the land or enact a restrictive zoning ordinance or in any other way preclude the loss of this agricultural district land to development.

*Town of Mendon*

The Town of Mendon Comprehensive Plan (2005) seeks to manage residential, commercial and light industrial growth so as to limit the negative impacts on farmland and the environment. The Plan is consistent with the goals of the Eastern Agricultural District.

The intent is to limit the overall density of development in the rural areas of the Town to an average of three to five acres per dwelling unit and to preserve farmland and natural resources. A significant amount of any parcel proposed for development will be required to be set aside as open space (for example, 50% of the original parcel, to be determined on an individual case basis depending on the amount and type of significant open space that is suitable for protection).

Development in these areas will be required to incorporate a significant amount of land in open space and be consistent with the rural, open character of the community as well as with agricultural and outdoor recreational uses. Infrastructure improvements in agricultural areas are limited to public water system extensions, maintenance of roadways, and appropriate drainage facilities.

*Town of Penfield*

The Town of Penfield Comprehensive Plan (2010) continues to seek and maintain the residential character of the Town while preserving open space, environmentally sensitive areas and agricultural land. The Plan recognizes prime soils and suggests that lands within the District remain rural and agricultural in nature. The vast majority of land included in the Eastern Agricultural District in the Town is to remain rural with agriculture and low-density residential development as the preferred land uses. To support agricultural operations, the Plan promotes and lists agriculture economic development opportunities and action items such as revising the Town's Roadside Stands Ordinance to encourage farm markets. An assumption of the plan is that growth will continue about at a slower rate and residential development will occur primarily in the central sections of the Town.

*Town of Perinton*

Considered as part of its Comprehensive Plan, the Town of Perinton adopted a Farmland Protection Plan in 2012, which recognizes the importance of and seeks to preserve and promote agriculture as a use. The Farmland Protection Plan provides reference information and serves as a guide to local actions that can be taken to support agriculture and retain farmland. The document is intended to be used as a guide by the Town Planning Board and Zoning Board of Appeals in the review of development proposals that may affect farmland, by the Conservation

Board in promoting conservation of land resources in the Town, and by the Town Board as it a guide to financial and regulatory actions.

#### *Town of Pittsford*

The Town of Pittsford Comprehensive Plan (2009) seeks to manage growth so as to maintain the quality of life. The Town's agricultural roots are exemplified by 1,200 acres of permanently protected, working farms. Such farms confer a rural character on large areas of the Town -- a complement to the Town's developed areas. Agriculture is an important part of Pittsford's history and character. In 1996, the Town produced a Greenprint illustrating public and private open space, farmland, woodlots, wetlands, and old-field wildlife habitats, which has resulted in the preservation of approximately 2,000 acres of farmland. However, agricultural lands less than 10 acres in size, whether or not they are in an agricultural district, are not included in the Greenprint. As the Town reaches build-out, lands south of the NYS Thruway will continue to be under development pressure. The Town is in the midst of updating its comprehensive plan again and is also considering updating the zoning code to promote agriculture as a use.

#### *Village of Pittsford*

The Powers Farm occupies most District land within the Village of Pittsford; the Town of Pittsford owns the development rights of the land. Current land use surrounding the District in the Village is residential and commercial. No new development is expected; however, a small parcel that may be in the District but not part of the PDR program may be developed.

#### *Town of Rush*

The Town of Rush adopted a Farmland Protection Plan in 2012 as well as a right to farm law. The Farmland Protection Plan sets priorities and guides decision-making to address concerns about continued loss of high quality farmlands and enhance the future viability of agriculture.

The Town's existing development centers on the Hamlet of Rush as well as the I-390/NY-251 interchange. Plans for future development, as outlined in the Town's Comprehensive Plan, include limiting growth to this interchange. Limiting development in the southern portion of the Town would avoid pressures on farmland owners that could cause them eventually to take their land out of agricultural use.

There is a long-standing intent to secure funding to install sewer lines in the Hamlet. The Town recognizes that sewer and water lines increase development pressure on farmland and so if such a project comes to fruition it will be conducted so as to minimize the impacts to agricultural land.

#### *Town of Webster*

The Town of Webster Comprehensive Plan (2008) and Open Space Plan (2001) seeks to maintain its residential character while preserving open space and expanding its economic base. The Plan provides significant detail highlighting industrial, commercial and residential uses. The Plan encourages the use of conservation easements, advocates for a county agriculture program manager, advocates for the use of buffer areas, and encourages farmers to enroll their lands into an agricultural district and participate in use value assessments. Approximately eight percent of Webster's land is in agricultural use. The largest of the agricultural tracts encompasses nearly the entire area bounded by State, Salt, County Line and East Ridge Roads. Smaller parcels of agricultural land, including a number of apple and other orchards, are scattered throughout the eastern and northern parts of the Town but are under heavy development pressure.

The vast majority of land included in the Agricultural District is to remain rural with agriculture and low-density residential development as the preferred land uses. Although these policies are designed with the intention to retain and support agriculture as the principal land use in the District, low density residential has often created additional complaints by homeowners when adjacent to or in close proximity to an agricultural use.

***Impacts of Nonagricultural Development on District***

Prevailing non-farm development continues to be predominantly single family homes. However, the Towns of Henrietta (north of the Thruway) and Webster continue to have significant commercial and industrial development, effectively creating centers of retail and food service. This significantly exacerbates traffic and drainage issues and encourages residential development. Several forms of tract-type housing were built in Henrietta (south of the Thruway) and Webster. For the Towns of Pittsford, Penfield, Perinton and Mendon, residential development is primarily in the form of infill. For Pittsford, the availability of large parcels available for residential development has significantly declined. Mendon residential development can effectively be described as large to medium size lot development.

Commercial, industrial, and residential land-use is prevalent in the District and potentially increases the likelihood of nonfarm neighbor complaints about farming operations. Neighbor complaints received in all towns have been resolved based on the provisions of the agricultural districts law such as the state mandated disclosure notice to provide early notification to nonfarm neighbors that they are likely to experience effects from farming operations and modifications and discretion when interpreting existing zoning codes as they relate to an agricultural use.

Nonfarm development continues to impact farming and should be monitored as part of the implementation and update process for the Monroe County Farmland Protection Plan as well as town comprehensive plans.

***(4) Degree of coordination between local laws, ordinances, rules and regulations that apply to farm operations in Eastern Agricultural District and their influence on farming***

All municipalities provide rules, regulations and laws that impact an agricultural use within the Eastern Agricultural District. Generally, municipal zoning codes, (mostly residential zoning), do not prohibit agriculture. However, multiple conflicts (i.e. Mendon, Penfield, Perinton, Rush, Webster, and Village of Pittsford) have arisen regarding farm operations engaged in an activity to be deemed non-agricultural. The Towns of Pittsford, Mendon, and Rush have adopted various versions of a Right to Farm Law to address and mitigate these concerns.

All municipalities have been contacted, offered trainings, and received additional information about state assistance payments offered by NYSDAM in order to amend municipal laws affecting agricultural lands and remove unreasonable restrictions affecting agricultural lands and farm operations. At the time of this writing, the towns of Henrietta, Rush, Mendon, and Pittsford have indicated an interest in applying for assistance funding to update municipal code.

Although the Monroe County Farmland Protection Plan recommends the creation of agricultural zoning for agricultural areas as to encourage agriculture and food related uses, no municipalities within the Eastern Agricultural District have proposed a comprehensive agricultural zoning code. Anecdotally, most farmers, large lot landowners, and public and appointed officials do not fully support the creation of a comprehensive agricultural zoning code within respective municipalities.

Rather, they tend only to support agricultural zoning in regards to allowable buildings or implications for reduction in tax assessments and or fees associated with an agricultural use.

All municipalities in the District use the Agriculture Data Statement (ADS) to assess and communicate the impacts of potential nonfarm development proposed on land that is part of an active farm in the District or is proposed for land that is within 500 feet of an active farm in the District. The municipal board reviewing the proposed nonfarm development must determine, based on information provided in the ADS and by adjacent farmers, whether the proposed development will conflict with present and future farming operations, and if so, determine appropriate mitigation measures.

The following information, although not exhaustive, highlights potential conflicts with municipal codes requiring minimum lot size, limitations on the sale of farm products, limitations on noise and types of agricultural activities. All municipalities have been contacted regarding the importance of reviewing and modifying existing code in the interests of protecting and promoting agriculture as a land use and being consistent with Agriculture and Markets Law. The Towns of Perinton and Rush have conducted a comprehensive review of their municipal law affecting agricultural lands and unreasonably restricting farm operations. A comprehensive review of these town farmland protection plans is available at each town; hence, a review of these town codes is not included in this narrative.

#### *Town of Brighton*

Multiple sections of town code appear to be inconsistent with the intent and purpose of an agricultural district as well as promoting agriculture as a land use within the municipality. Potential revisions to be considered include: 1) definitions of agricultural operation, agricultural activity, and farm; 2) solid waste; 3) fencing; 4) riding stables; 5) animals; 6) burning; and 7) licensing and permitting involving an agricultural use.

#### *Town of Henrietta*

The agricultural district in the southwest and southeast portions of Henrietta is zoned large-lot (3- to 5-acre) residential; part of the district is zoned commercial. Agriculture is not listed as a permitted use in the commercial zoning district, but neither is it prohibited. The commercial zoning in the district will not be changed since the land is not currently agricultural nor is it likely to become agricultural. The Town has effectively encouraged development north of the Thruway, while land south of the Thruway has been designated for farming and residential development.

The Town Code requires a five-acre minimum lot size to be considered a farm. Establishing a minimum lot size for farm operation within a zoning district that includes land within a certified agricultural district may be unreasonably restrictive. The definition of a farm operation in AML §301 subd. 11 does not include an acreage threshold. The Town's definition of a farm includes the necessary farm structures within the prescribed limitations and the storage of necessary equipment. It excludes the raising of fur-bearing animals, livery or boarding stables and dog kennels. In any residential district, no lot may be used or occupied and no structure may be erected, maintained or used for the raising or harboring of pigeons, swine, goats, rabbits, cows, horses, poultry, foxes, mink, skunk or other fur-bearing animals, unless application is made to and a special permit is granted by the Town Board, subject to such terms and conditions as may be appropriate in the particular case and in conformity with the provisions of Article XII of the Town Code and the following general provisions.

*Village of Honeoye Falls*

There is District land in the Village of Honeoye Falls that is zoned general commercial; the zoning code does not list agriculture as a permitted use and is not consistent with the goal of the Agricultural District. However, farming takes place on parts of these parcels and is permitted as a pre-existing use. The portions of the parcels that are not currently farmed are already developed, and so there would be no benefit to the District by changing the zoning ordinance.

*Town of Mendon*

Most zoning codes in the District in the Town of Mendon are rural residential with agriculture listed as a permitted use. Some parcels in the District are zoned CB – community business; this zone does not list agriculture as a permitted use and so is not consistent with the goal of the District. However, these parcels are practically completely developed, and so there would be no benefit to the District by changing the zoning ordinance. The Town has adopted a “Right to Farm Law of the Town of Mendon;” however, several zoning codes may still be deemed as unreasonably restrictive for farm operations within an agricultural district. For example, the raising, harboring or housing of animals requires a minimum lot size based on the number of animals; and prohibition of commercial feed lots are prohibited.

*Town of Penfield*

There are zoning districts in Penfield that do not specifically list agriculture as a permitted use, but these districts are not located in the Agricultural District. The zoning districts present in the District are rural residential. Incentive zoning, rezoning with incentives, conservation easements, transfer of development rights and zoning for increased density are used or being considered to preserve agricultural land and open space.

Any person within any zoning district may erect a roadside stand and sell agricultural products. However, the Town limits the sale of farm products to products grown on the premises by a resident of the property. Pursuant to AML §301 subd. 11, a “farm operation” consists of owned and/or rented parcels of land that may be contiguous or non-contiguous to each other. A local prohibition on the retail sales of product grown on a parcel that is part of a farm operation and transported to the farm’s sale facility at another parcel that is part of the farm operation is unreasonably restrictive in possible violation of AML 306-a. Some farmers import crops from other farms to sell at their operation to increase the diversity of products offered or to bridge periods of low supply of commodities produced on the farm. Product diversity may attract customers to a farm market or nursery. The sale of some agricultural products grown off the farm should be considered. According to an email dated 7/22/15 from the Town Planner, the Town anticipates an update to the farm market section of the town ordinance to further encourage farm markets and roadside stands.

The Town Code requires a five-acre minimum lot size for a farm market. Establishing a minimum lot size for a farm market and/or farm operation within a zoning district that includes land within a certified agricultural district may be unreasonably restrictive. The definition of a farm operation, as provided in AML §301 subd. 11, does not include an acreage threshold.

*Town of Pittsford*

Current zoning codes in the Town of Pittsford do not restrict agriculture and are designed to limit development in agricultural areas. In an effort to preserve agricultural land and open space, the Town is using conservation easements, incentive clustering, and purchase of development rights programs. As new areas in the town are developed, water lines will run along the periphery of farm operations; pump stations will be utilized as needed.



The Town has created an agricultural zone, which protects lands of prime, unique and/or local agricultural value and to encourage farms to remain in farm production. However, not all land in an agricultural use is within an agricultural zone. Many parcels in agricultural use have a rural conservation designation that effectively limits agricultural use relating to livestock. The agricultural zone definition references AML §301; its provision for permitted uses includes farm stand regulations that detail the nature of product, hours and times of sale, size, signage and special permitting requirements. However, livestock farming is set forth in a contract between the Town and the owner and may be unreasonably restrictive. Also, according to section §185-33.3 of the zoning code, rural residential development south Pittsford have a parcel size limitation of five acres or more for some agricultural activities such as a farm market or a commercial stable. Land designated as rural conservation is limited to growing of crops and accessory agricultural uses -- no livestock farming is permitted. According to §185-116 of the zoning code, the keeping of horses, including pasturage, is permitted on privately owned rural conservation land, but no structures other than fences may be erected.

#### *Village of Pittsford*

The Village supports the Town of Pittsford's PDR program and the agricultural district program and its actions are consistent with the goals of those programs. However, several Village codes may be unreasonably restrictive to a farm operation (e.g. limiting animal noise by making it unlawful for any person to keep any animal or bird which, by causing frequent or long-continued noise, shall disturb the comfort or repose of any person in the village; and, the use of a mobile home on any property which may be used to house farm workers). During 2004, the Village exempted agricultural fencing from all approval and permit requirements. However, during 2014, the Village code officer appears to have adopted a strict definition of agricultural fencing, potentially creating an unreasonable restriction on the use and replacement of agricultural fencing.

#### *Town of Webster*

Farming is permitted in all zoning districts; thus, all of the zoning districts that apply to land in the District permit farming. However, the definition of a farm in the code may be problematic as it excludes the raising of fur-bearing animals, riding academies and livery or boarding stables.

The Town limits the sale of farm products to products grown on the premises by a resident of the property. Pursuant to §AML 301 subd. 11, a "farm operation" consists of owned and/or rented parcels of land that may be contiguous or non-contiguous to each other. A local prohibition on the retail sales of product grown on a parcel that is part of a farm operation and transported to the farm's sale facility at another parcel that is part of the farm operation is unreasonably restrictive in possible violation of AML 306-a. Some farmers import crops from other farms to sell at their operation to increase the diversity of products offered or to bridge periods of low supply of commodities produced on the farm. Product diversity may attract customers to a farm market or nursery. The sale of some agricultural products grown off the farm should be allowed.

The Town Code requires a five-acre minimum lot size to be considered a farm. Establishing a minimum lot size for farm operation within a zoning district that includes land within a certified agricultural district may be unreasonably restrictive. The definition of a farm operation as described in AML 301 subd. 11 does not include an acreage threshold.

The needs of a start up farm operation should be considered. Such farms often start out selling a large percentage of agricultural products grown off the farm in order to develop a customer base and maintain income while their nursery and or farm products mature.

***(5) Recommendations to modify and continue Eastern Agricultural District***

Based on the strong viability of agriculture within the Eastern Agricultural District and continued development pressure, a need still exists to ensure that a favorable economic climate continues so that land speculation and adverse impacts due to development are minimized or mitigated. The Eastern Agricultural District continues to provide needed benefits and protection to member farmers and agricultural landowners who wish to continue farming.

Based on the information discussed in this report, the Agriculture and Farmland Protection Board strongly recommends the renewal and modification of the Eastern Agricultural District.

**4.0 MONROE COUNTY LEGISLATURE RECOMMENDATION**

A public information meeting, a 30-day review and comment period and a public hearing were held to discuss the District with landowners (see supporting documentation in Appendix B). An environmental review for this action is included as Appendix E and indicates there are no significant adverse environmental impacts associated with the District. District boundary modifications -- based on public input -- and the review factors discussed in Section 3.2 were reviewed by the Agricultural and Farmland Protection Board, which recommends the District be renewed with modifications (see Appendix F). The Monroe County Legislature reviewed the information and the Board's recommendations and recommends the continuation of the Monroe County Eastern Agricultural District for another eight years with the following modifications:

- Four parcels containing approximately 122 acres to be added to the existing District as follows: one parcel containing 16 acres in the Town of Mendon; and three parcels containing 106 acres in the Town of Penfield.
- Twenty seven parcels containing 216 acres be removed from the existing District as follows: two parcels containing approximately 51 acres in the Town of Penfield; 24 parcels containing approximately 151 acres in the Town of Pittsford; and one parcel totaling 14 acres in the Town of Webster.

The modifications result in a net decrease of 94 acres for a total of approximately 46,038 acres in Monroe County's Eastern Agricultural District #6. The Monroe County Legislature Resolution is included as Appendix G.

## **APPENDIX A**

### **List of Parcels Comprising Existing Monroe County Eastern Agricultural District #6**



Parcel No.	Parcel Location	Owner(s)	Owner Address	Property Code	Acres
<b>TOWN OF BRIGHTON (BH)</b>					
123.05-2-35	751 Browncroft Blvd.	BH Heberle, William	751 Browncroft Blvd.	Rochester, NY 14625	0.37
123.05-2-55	751 Browncroft Blvd.	BH Heberle, William	751 Browncroft Blvd.	Rochester, NY 14625	12.08
<b>TOTAL ACRES, TOWN OF BRIGHTON: 12</b>					
<b>TOWN OF HENRIETTA (HR)</b>					
162.16-4-1	30 Woodleaf	HR Huyhn, Banh V	30 Woodleaf	Pittsford, NY 14534	0.46
162.16-4-10	102 Woodleaf	HR Dougherty, Mark H	102 Woodleaf	Pittsford, NY 14534	0.48
162.16-4-11	110 Woodleaf	HR Abamonte, Daniel D	110 Woodleaf	Pittsford, NY 14534	0.64
162.16-4-12	118 Woodleaf	HR LeTourneau, Carlton K	118 Woodleaf	Pittsford, NY 14534	1.18
162.16-4-13	126 Woodleaf	HR Johnson, Ross E	126 Woodleaf	Pittsford, NY 14534	0.7
162.16-4-14	133 Woodleaf	HR Freeman, Charles G	133 Woodleaf	Pittsford, NY 14534	0.54
162.16-4-15	61 Woodleaf	HR Spampinato, James	61 Woodleaf	Pittsford, NY 14534	0.49
162.16-4-16	53 Woodleaf	HR Cook, Howard D	53 Woodleaf	Pittsford, NY 14534	0.46
162.16-4-17	45 Woodleaf	HR Sfetko, Jeffrey N	45 Woodleaf	Pittsford, NY 14534	0.46
162.16-4-18	37 Woodleaf	HR Narodetsky, Liliya	37 Woodleaf	Pittsford, NY 14534	0.46
162.16-4-19	29 Woodleaf	HR Kovel, Dennis L	29 Woodleaf	Pittsford, NY 14534	0.46
162.16-4-2	38 Woodleaf	HR Shusterman, Yefim	38 Woodleaf	Pittsford, NY 14534	0.46
162.16-4-20	21 Woodleaf	HR Edwards, Eugene L	21 Woodleaf	Pittsford, NY 14534	0.46
162.16-4-3	46 Woodleaf	HR Peardon, Steven W	46 Woodleaf	Pittsford, NY 14534	0.46
162.16-4-4	54 Woodleaf	HR DeGroat, Whitney J	54 Woodleaf	Pittsford, NY 14534	0.46
162.16-4-5	62 Woodleaf	HR Burgess, Robert A	62 Woodleaf	Pittsford, NY 14534	0.46
162.16-4-6	70 Woodleaf	HR Schaefer, Bruce M	70 Woodleaf	Pittsford, NY 14534	0.46
162.16-4-7	78 Woodleaf	HR Schauseil, Richard F	78 Woodleaf	Pittsford, NY 14534	0.46
162.16-4-8	86 Woodleaf	HR Khan, Mirza	86 Woodleaf Dr	Pittsford, NY 14534	0.51
162.16-4-9	94 Woodleaf	HR Brandon, Micah E	94 Woodleaf	Pittsford, NY 14534	0.46
163.13-1-10	16 Autumn Pl	HR Salvatore, Walter M	16 Autumn Pl	Pittsford, NY 14534	0.48
163.13-1-11	8 Autumn Pl	HR Posner, Todd O	8 Autumn Pl	Pittsford, NY 14534	0.69
163.13-1-12	6 Woodleaf	HR Fish, Grant H	6 Woodleaf	Pittsford, NY 14534	0.47
163.13-1-13	14 Woodleaf	HR Davis, Anthony	14 Woodleaf	Pittsford, NY 14534	0.46
163.13-1-14	22 Woodleaf	HR Kimaid-Rossi, Yvonne	22 Woodleaf	Pittsford, NY 14534	0.46
163.13-1-15	15 Woodleaf	HR Hutchison, Robert J	15 Woodleaf	Pittsford, NY 14534	0.46
163.13-1-16	23 Autumn Pl	HR Martin, William J	23 Autumn Pl	Pittsford, NY 14534	0.49

Parcel No.	Parcel Location	Owner(s)	Owner Address	Property Code	Acres
163.17-1-2-11	Calkins Rd	Town of Henrietta	475 Calkins Rd	120	43.99
163.17-3-1	101 Cobblefield Way	Calman, Kurt	101 Cobblefield Way	210	0.56
163.17-3-10	62 Langston Pt	Kruger, David	62 Langston Pt	210	0.52
163.17-3-11	68 Langston Pt	Carosa, Kenneth P	68 Langston Pt	210	0.54
163.17-3-12	74 Langston Pt	Meaker, Philip S	74 Langston Pt	210	0.48
163.17-3-13	80 Langston Pt	Bingo, Vincent S	80 Langston Pt	210	0.46
163.17-3-14	86 Langston Pt	Jenks, Alice W	86 Langston Pt	210	0.78
163.17-3-15	92 Langston Pt	Jenks, Patricia	92 Langston Pt	210	0.52
163.17-3-16	87 Langston Pt	Arcuri, Thomas K	87 Langston Pt	210	0.46
163.17-3-17	77 Langston Pt	Sohail, Afshan	77 Langston Pt	210	0.59
163.17-3-18	75 Langston Pt	Sheffer, Ronald W	75 Langston Pt	210	0.49
163.17-3-19	63 Langston Pt	Sodhi, Jaskaran S	63 Langston Pt	210	0.56
163.17-3-2	14 Langston Pt	Kress, Paul J	14 Langston Pt	210	0.46
163.17-3-20	110 Beech Hill Cres	Mehrotra, Rajesh K	110 Beech Hill Cres	210	0.48
163.17-3-21	104 Beech Hill Cres	Chung Chung Wai, Kenny	104 Beech Hill Cres	210	0.61
163.17-3-22	98 Beech Hill Cres	Sims, Isom M	98 Beech Hill Cres	210	0.68
163.17-3-23	92 Beech Hill Cres	Kurtz, Alan K	92 Beech Hill Cres	210	0.47
163.17-3-24	86 Beech Hill Cres	Kurinec, Santosh K	86 Beech Hill Cres	210	0.46
163.17-3-25	80 Beech Hill Cres	Radell, John M	80 Beech Hill Cres	210	0.46
163.17-3-26	74 Beech Hill Cres	Bracy, Lee R	74 Beech Hill Cres	210	0.46
163.17-3-27	68 Beech Hill Cres	Vella, Elaine C	68 Beech Hill Cres	210	0.46
163.17-3-28	62 Beech Hill Cres	Williams, Michael S	62 Beech Hill Cres	210	0.46
163.17-3-29	56 Beech Hill Cres	Drexler, Roger A	56 Beech Hill Cres	210	0.59
163.17-3-3	20 Langston Pt	Meiller, Thomas C	20 Langston Pt	210	0.46
163.17-3-31	44 Beech Hill Cres	Kruchten, Brad K	44 Beech Hill Cres	210	0.59
163.17-3-32	38 Beech Hill Cres	Grady, James Michael	38 Beech Hill Cres	210	0.54
163.17-3-33	32 Beech Hill Cres	Hotaling, Michael D	26 Beech Hill Cres	311	0.46
163.17-3-34	26 Beech Hill Cres	Hotaling, Michael D	26 Beech Hill Cres	210	0.5
163.17-3-35	20 Beech Hill Cres	Burrell-Moore, Beverly	20 Beech Hill Cres	210	0.69
163.17-3-36	14 Beech Hill Cres	Spezzano, Shelby M	14 Beech Hill Cres	210	0.81
163.17-3-37	8 Beech Hill Cres	Diamond, Merritt J	8 Beech Hill Cres	210	0.67
163.17-3-38	3 Langston Pt	Agyingi, Ephraim O	3 Langston Pt	210	0.46

Parcel No.	Parcel Location	Owner(s)	Owner Address	Property Code	Acres
163.17-3-39	9 Langston Pt	HR Bourji, Salman N	9 Langston Pt	210	0.46
163.17-3-4	26 Langston Pt	HR Szekeres, Edward S	26 Langston Pt	210	0.46
163.17-3-40	15 Langston Pt	HR Ossi, Mary E	15 Langston Pt	210	0.46
163.17-3-41	21 Langston Pt	HR Camerieri, Richard	21 Langston Pt	210	0.46
163.17-3-42	27 Langston Pt	HR Date, Shashank P	27 Langston Pt	210	0.46
163.17-3-43	33 Langston Pt	HR Taylor, Brandon K	33 Langston Pt	210	0.46
163.17-3-44	111 Beech Hill Cres	HR Clark, William T III	111 Beech Hill Cres	210	0.63
163.17-3-45	105 Beech Hill Cres	HR Schulmerich, Ronald J	105 Beech Hill Cres	210	0.5
163.17-3-46	87 Beech Hill Cres	HR Cheng, Hon Man	87 Beech Hill Cres	210	0.46
163.17-3-47	81 Beech Hill Cres	HR Rea, Douglas F	81 Beech Hill Cres	210	0.46
163.17-3-48	75 Beech Hill Cres	HR Fiandach, Derek A	75 Beech Hill Cres	210	0.46
163.17-3-49	69 Beech Hill Cres	HR Hasman, Lynnanne	69 Beech Hill Cres	210	0.46
163.17-3-5	32 Langston Pt	HR Chapple, Glenn C	32 Langston Pt	210	0.46
163.17-3-50	63 Beech Hill Cres	HR Cannon, Paul E Sr.	63 Beech Hill Cres	210	0.46
163.17-3-51	55 Beech Hill Cres	HR Conrad, Keith B	55 Beech Hill Cres	210	0.53
163.17-3-52	21 Beech Hill Cres	HR Long, Jean A	21 Beech Hill Cres	210	0.53
163.17-3-53	Langston Pt	HR Town of Henrietta	475 Calkins Rd	682	0.59
163.17-3-6	38 Langston Pt	HR Thompson, Lemuel R	38 Langston Pt	210	0.46
163.17-3-7	44 Langston Pt	HR Ringrose, Michael J	44 Langston Pt	210	0.5
163.17-3-8	50 Langston Pt	HR Scherer, Tina M	50 Langston Pt	210	0.46
163.17-3-9	56 Langston Pt	HR Surana, Sumita	56 Langston Pt	215	0.46
174.02-1-17	E River Rd	HR Larkin, A P Jr-Trust	58 Parkview Dr	120	37.2
174.04-1-10.1		HR Livonia Avon & Lakeville	5759 Sweetners Blvd	842	60.4
174.04-1-11	Lehigh Station Rd	HR National Grid	300 Erie Blvd W	870	7.01
174.04-1-12.111	410 Brooks Rd	HR Duhart, Sylvester	410 Brooks Rd	240	20.41
174.04-1-12.112	360 Brooks Rd	HR Giorgione, Joseph	360 Brooks Rd	210	8.93
174.04-1-12.113	334 Brooks Rd	HR Flood, Irene M	334 Brooks Rd	210	7.95
174.04-1-12.12	Brooks Rd	HR Symonds, William E	300 Brooks Rd	311	4.06
174.04-1-12.2	398 Brooks Rd	HR Van Tyne, Donald J	398 Brooks Rd	210	4
174.04-1-17.1	208 Brooks Rd	HR Yost, Donald W	208 Brooks Rd	240	93.91
175.03-1-16	5121 W Henrietta Rd	HR Miller, Anne Marie	2315 Pinnacle Rd	113	44.75
175.03-1-20.1	680 Brooks Rd	HR Thone, Michael A	680 Brooks Rd	210	0.69

Parcel No.	Parcel Location	Owner(s)	Owner Address	Property Code	Acres
175.03-1-21.1	670 Brooks Rd	HR Wilke, Rudeger H	E16792 Maple Ln	210	0.8
175.03-1-22.11	Brooks Rd	HR Rockow-Coats, Bobbi	534 Brooks Rd	117	18.28
175.03-1-22.21	650 Brooks Rd	HR Gladstone, John	650 Brooks Rd	210	1.04
175.03-1-23	640 Brooks Rd	HR Gladstone, Donald B	640 Brooks Rd	210	0.46
175.03-1-24	630 Brooks Rd	HR Farrell, Michael	630 Brooks Rd	210	0.51
175.03-1-28.11	534 Brooks Rd	HR Rockow-Coats, Bobbi L	534 Brooks Rd	117	61.97
177.05-1-70	1585 Calkins Rd	HR Town of Henrietta	475 Calkins Rd	680	69.48
187.04-2-6.111	211 Moore Rd	HR Howlett Enterprises	1112 East River Rd	411	1.93
187.04-2-6.112	245 Moore Rd	HR Howlett Enterprises	5300 East River Rd	210	0.77
187.04-2-6.2/TWR	520 Scottsville W Henrietta Rd	HR Sprint Spectrum	Sprint Pcs Pro Tax Depart	837	0.23
187.04-2-6.21	520 Scottsville W Henrietta Rd	HR Joseph C. DeMino, Inc.	W Henrietta, NY 14586	425	12.17
187.04-2-7	299 Moore Rd	HR Ayers, James A	299 Moore Rd	240	4.97
187.76-1-1	8 Westcombe Park	HR Moran, Jonathan M	8 Westcombe Park	210	0.33
187.76-1-10	44 Westcombe Park	HR Johnson, Jason R	44 Westcombe Park	210	0.33
187.76-1-11	48 Westcombe Park	HR Cain, Andrea Y	48 Westcombe Park	210	0.32
187.76-1-12	52 Westcombe Park	HR Ahmad, Syed N	52 Westcombe Park	210	0.38
187.76-1-13	11 Harrogate Xing	HR Bell, Walter M	11 Harrogate Xing	210	0.4
187.76-1-14	47 Westcombe Park	HR Kosch, Christopher W	47 Westcombe Park	210	0.33
187.76-1-15	39 Westcombe Park	HR Sivasubramaniam, Gnanarajah	1 Vincent Ave	210	0.34
187.76-1-16	31 Westcombe Park	HR Miller, Edward	31 Westcombe Park	210	0.35
187.76-1-17	23 Westcombe Park	HR Sereno, Michael P	23 Westcombe Park	210	0.36
187.76-1-18	15 Westcombe Park	HR Wright, Kenneth E	15 Westcombe Park	210	0.33
187.76-1-19	11 Westcombe Park	HR Mitra, Soumya	11 Westcombe Park	210	0.33
187.76-1-2	12 Westcombe Park	HR Sherron, Christopher D	12 Westcombe Park	210	0.33
187.76-1-20	7 Westcombe Park	HR Ruisi, Christopher J	7 Westcombe Park	210	0.33
187.76-1-21	3 Westcombe Park	HR Le, Tan	3 Westcombe Park	210	0.43
187.76-1-3	16 Westcombe Park	HR Rodic, Dragan	16 Westcombe Park	210	0.33
187.76-1-4	20 Westcombe Park	HR Wake, Christopher	20 Westcombe Park	210	0.38
187.76-1-5	24 Westcombe Park	HR Orr, Bryan J	24 Westcombe Park	210	0.41



Parcel No.	Parcel Location	Owner(s)	Owner Address	Property Code	Acres	
187.76-1-6	28 Westcombe Park	HR VanEpps, Shane M	28 Westcombe Park	W Henrietta, NY 14586	210	0.35
187.76-1-7	32 Westcombe Park	HR Sims-Talton, Meghan	32 Westcombe Park	W Henrietta, NY 14586	210	0.39
187.76-1-8	36 Westcombe Park	HR West, Bruce N	West, Martha S	W Henrietta, NY 14586	210	0.53
187.76-1-9	40 Westcombe Park	HR Goldberg, Ronald	Goldberg, Nicole	W Henrietta, NY 14586	210	0.54
187.83-1-1	96 Westcombe Park	HR Ngo, Tung	La, Trang	W Henrietta, NY 14586	210	0.46
187.83-1-2	100 Westcombe Park	HR Van Minos, John P	Van Minos, Paula L	W Henrietta, NY 14586	210	0.46
187.83-1-3	104 Westcombe Park	HR Lee & Sons	104 Westcombe Park	W Henrietta, NY 14586	210	0.41
187.83-1-4	112 Westcombe Park	HR Hoffman, Larry A	Hoffman, Robin C	W Henrietta, NY 14586	210	0.41
187.83-1-5	116 Westcombe Park	HR McSorley, Douglas	McSorley, Jennifer M	W Henrietta, NY 14586	210	0.46
187.83-1-6	120 Westcombe Park	HR Walker, Jason A	Walker, Megan M	W Henrietta, NY 14586	210	0.46
187.83-1-7	119 Westcombe Park	HR Smith, Marion L Jr.	Smith, Natalie	W Henrietta, NY 14586	210	0.46
187.83-1-8	115 Westcombe Park	HR Shahid, Muhammad	Shahid, Sameera	W Henrietta, NY 14586	210	0.57
187.84-1-1	60 Westcombe Park	HR Faber Construction Co	3240 Chili Ave	Rochester, NY 14624	210	0.51
187.84-1-10	103 Westcombe Park	HR Habib, Khalid K	Habib, Rabia	W Henrietta, NY 14586	210	0.57
187.84-1-11	99 Westcombe Park	HR Nazir, Mian Z	Zahid, Sumeeta	W Henrietta, NY 14586	210	0.46
187.84-1-12	95 Westcombe Park	HR Nguyen, Trang Thi	Hoang, Phuc	W Henrietta, NY 14586	210	0.46
187.84-1-13	91 Westcombe Park	HR Paladino, Michael C	Paladino, Sharyl K	W Henrietta, NY 14586	210	0.5
187.84-1-14	85 Westcombe Park	HR Parikh, Mitesh K	Parikh, Manasi M	W Henrietta, NY 14586	210	0.46
187.84-1-15	79 Westcombe Park	HR Maxwell, Jessica L	Johnson, Daniel	W Henrietta, NY 14586	210	0.38
187.84-1-16	75 Westcombe Park	HR Nocon, Alberto R	Nocon, Tammi	W Henrietta, NY 14586	210	0.34
187.84-1-17	71 Westcombe Park	HR Muniz, Gabriel	Muniz, Elizabeth	W Henrietta, NY 14586	210	0.34
187.84-1-18	67 Westcombe Park	HR An, Sean	An, Kil-ye	W Henrietta, NY 14586	210	0.34
187.84-1-19	63 Westcombe Park	HR Blackwell, Nicole M	63 Westcombe Park	W Henrietta, NY 14586	210	0.34
187.84-1-2	64 Westcombe Park	HR Faber Construction Co	3240 Chili Ave	Rochester, NY 14624	210	0.28
187.84-1-20	59 Westcombe Park	HR Sarwar, Ghulam	Sawar, Parveen	W Henrietta, NY 14586	210	0.43
187.84-1-21	15 Harrogate Xing	HR Carlasccio, Richard J	Carlasccio, Dale	W Henrietta, NY 14586	210	0.34
187.84-1-22	124 Longton Pl	HR Kucuker, Sebahattin	Kucuker, Mujgan	W Henrietta, NY 14586	210	0.47
187.84-1-23	130 Longton Pl	HR Doyle, Douglas A	Doyle, Andrea M	W Henrietta, NY 14586	210	0.42
187.84-1-24	135 Longton Pl	HR Rose, Daniel R	Rose, Jennifer C	W Henrietta, NY 14586	210	0.35
187.84-1-25	131 Longton Pl	HR Bellanca, Joseph D Jr.	Bellanca, Angela M	W Henrietta, NY 14586	210	0.48
187.84-1-26	127 Longton Pl	HR Serrano, Jose R	Serrano, Elizabeth	W Henrietta, NY 14586	210	0.35
187.84-1-27	123 Longton Pl	HR Cook, Jamie M	123 Longton Pl	W Henrietta, NY 14586	210	0.41

Parcel No.	Parcel Location	Owner(s)	Owner Address	Property Code	Acres
187.84-1-28	64 Doncaster Trl	Haygood, Ernest E	W Henrietta, NY 14586	210	0.45
187.84-1-29	60 Doncaster Trl	Haygood, Sylvia	W Henrietta, NY 14586	210	0.33
187.84-1-3	68 Westcombe Park	Yarotsky, Viktor	W Henrietta, NY 14586	210	0.33
187.84-1-30	56 Doncaster Trl	Silvermail, John D	68 Westcombe Park	210	0.35
187.84-1-31	55 Doncaster Trl	Silvermail, K. A	W Henrietta, NY 14586	210	0.51
187.84-1-32	59 Doncaster Trl	Siriano, Elsa M	W Henrietta, NY 14586	210	0.49
187.84-1-33	43 Harrogate Xing	Ober, Ian W	W Henrietta, NY 14586	210	0.45
187.84-1-34	47 Harrogate Xing	Ognissanti, Anthony Jr.	W Henrietta, NY 14586	210	0.33
187.84-1-35	73 Doncaster Trl	Howard, Thanhsamay	W Henrietta, NY 14586	210	0.38
187.84-1-36	77 Doncaster Trl	Osz, Kevin B	W Henrietta, NY 14586	210	0.32
187.84-1-37	81 Doncaster Trl	Iqbal, Changez	W Henrietta, NY 14586	210	0.32
187.84-1-38	85 Doncaster Trl	Cunningham, Beverly	W Henrietta, NY 14586	210	0.32
187.84-1-39	89 Doncaster Trl	Woughter, Buddy L	W Henrietta, NY 14586	210	0.32
187.84-1-4	72 Westcombe Park	Vila, George D	W Henrietta, NY 14586	210	0.33
187.84-1-40	91 Doncaster Trl	Ernisse, Paul M	W Henrietta, NY 14586	210	0.32
187.84-1-41	95 Doncaster Trl	Murphy, Michael J	W Henrietta, NY 14586	210	0.32
187.84-1-42	100 Doncaster Trl	Thomas, Edward C.Jr.	W Henrietta, NY 14586	210	0.32
187.84-1-43	96 Doncaster Trl	Shelly, John F	W Henrietta, NY 14586	210	0.32
187.84-1-44	92 Doncaster Trl	Faugh, Jonathon J	W Henrietta, NY 14586	210	0.32
187.84-1-45	88 Doncaster Trl	Faugh, Elizabeth	W Henrietta, NY 14586	210	0.32
187.84-1-46	84 Doncaster Trl	Nepal, Tek	W Henrietta, NY 14586	210	0.32
187.84-1-47	80 Doncaster Trl	Hecker, Craig E	W Henrietta, NY 14586	210	0.32
187.84-1-48	76 Doncaster Trl	Schnitzler, Judith K	W Henrietta, NY 14586	210	0.32
187.84-1-49	72 Doncaster Trl	Degaugh, Michael K	W Henrietta, NY 14586	210	0.32
187.84-1-5	76 Westcombe Park	Martinez, Mario E	W Henrietta, NY 14586	210	0.32
187.84-1-50	115 Longton Pl	Khairalla, Mahmoud	W Henrietta, NY 14586	210	0.34
187.84-1-51	111 Longton Pl	Whipple, Edwin C	W Henrietta, NY 14586	210	0.42
187.84-1-52	107 Longton Pl	Gianvecchio, Matthew	W Henrietta, NY 14586	210	0.38
187.84-1-53	103 Longton Pl	Kadappanavar, S	W Henrietta, NY 14586	210	0.39
187.84-1-54	99 Longton Pl	Publow, Alma	W Henrietta, NY 14586	210	0.37
187.84-1-55	95 Longton Pl	Wicks, Mary V	W Henrietta, NY 14586	210	0.34
187.84-1-56	91 Longton Pl	Ngo, Hoang D	W Henrietta, NY 14586	210	0.34
		Graves-Wilson, Latasha	W Henrietta, NY 14586	210	0.34
		Schliindwein, Megan	W Henrietta, NY 14586	210	0.34
		Caleb, Andrea A	W Henrietta, NY 14586	210	0.34

Parcel No.	Parcel Location	Owner(s)	Owner Address	Property Code	Acres
187.84-1-57	87 Longton Pl	Fernando, Jon M	87 Longton Pl	210	0.34
187.84-1-58	84 Longton Pl	Camps-Feria, Roberto	Rosales, Dalmis	210	0.32
187.84-1-59	88 Longton Pl	Harris, Michael T	88 Longton Pl	210	0.32
187.84-1-6	80 Westcombe Park	Terboss, Sean	80 Westcombe Park	210	0.43
187.84-1-60	92 Longton Pl	Vo, Hang T	92 Longton Pl	210	0.32
187.84-1-61	96 Longton Pl	Lehner, Raymond W	96 Longton Pl	210	0.32
187.84-1-62	100 Longton Pl	Nelson, Joshua J	100 Longton Pl	210	0.32
187.84-1-63	104 Longton Pl	Thomas, Nicholas A	104 Longton Pl	210	0.32
187.84-1-64	108 Longton Pl	Manchester, Daniel W	108 Longton Pl	210	0.32
187.84-1-65	112 Longton Pl	Mancuso, Anthony V	112 Longton Pl	210	0.32
187.84-1-66	116 Longton Pl	Rose, Michael E Jr.	116 Longton Pl	210	0.45
187.84-1-67	20 Harrogate Xing	Abraham, Brian I	20 Harrogate Xing	210	0.37
187.84-1-68	16 Harrogate Xing	Woldeabezgi, Yirga	16 Harrogate Xing	210	0.37
187.84-1-69	31 Bracknell Cir	Vargas, Jamaris	31 Bracknell Cir	210	0.82
187.84-1-7	84 Westcombe Park	Batson, Tito M	84 Westcombe Park	210	0.6
187.84-1-70	27 Bracknell Cir	Palmatier, Mark R	27 Bracknell Cir	210	0.33
187.84-1-71	23 Bracknell Cir	Sihto, Richard C	23 Bracknell Cir	210	0.33
187.84-1-72	19 Bracknell Cir	Lynch, Steven G	19 Bracknell Cir	210	0.32
187.84-1-73	15 Bracknell Cir	Siracusa, Frank L	15 Bracknell Cir	210	0.32
187.84-1-74	11 Bracknell Cir	Kita, Michael T	11 Bracknell Cir	210	0.32
187.84-1-75	7 Bracknell Cir	Starukhin, Michael A	7 Bracknell Cir	210	0.32
187.84-1-76	162 Harrogate Xing	Berry, Clara M	162 Harrogate Xing	210	0.32
187.84-1-77	166 Harrogate Xing	Soroka, Andrew T	166 Harrogate Xing	210	0.32
187.84-1-78	170 Harrogate Xing	Ells, Jason	170 Harrogate Xing	210	0.32
187.84-1-79	12 Bracknell Cir	Beverly, Beverly	12 Bracknell Cir	210	0.37
187.84-1-8	88 Westcombe Park	Simmonds, Cuthbert G	88 Westcombe Park	210	0.51
187.84-1-80	16 Bracknell Cir	Myott, David W	16 Bracknell Cir	210	0.51
187.84-1-81	20 Bracknell Cir	Martini, Michael J	20 Bracknell Cir	210	0.45
187.84-1-82	24 Bracknell Cir	Uhl, James M	24 Bracknell Cir	210	0.34
187.84-1-83	28 Bracknell Cir	Zeeshan, Ali	28 Bracknell Cir	210	0.43
187.84-1-84	32 Bracknell Cir	Elwood, Jason A	32 Bracknell Cir	210	0.55
187.84-1-9	92 Westcombe Park	Ortiz-Rodriguez, Juan E	92 Westcombe Park	210	0.48

Parcel No.	Parcel Location	Owner(s)	Owner Address	Property Code	Acres
188.02-1-12	393 Brooks Rd	HR Decker, Jean M	393 Brooks Rd	210	1.81
188.02-1-13	461 Brooks Rd	HR Schouten, Simon J	1350 Crittenden Rd	240	27.9
188.02-1-44	145 Erie Station Rd	HR 145 Erie Station Rd,LLC.	1 Riverton Way	444	1.18
188.02-1-45.1	Erie Station Rd	HR H G & H Land Co	1112 East River Rd	120	9.74
188.02-1-45.2	Erie Station Rd	HR 145 Erie Station Rd,LLC.	1 Riverton Way	340	0.23
188.02-1-46	65 Erie Station Rd	HR Muck, Dennis W	65 Erie Station Rd	210	0.89
188.02-1-55	183 Brooks Rd	HR Richards, Rebecca S	183 Brooks Rd	210	0.6
188.03-1-16.12	E River Rd	HR H G & H Land Co	1112 E River Rd	120	11.89
188.03-1-16.13	E River Rd	HR H G & H Land Co	1112 E River Rd	120	15.72
188.03-1-16.2	5458 E River Rd	HR Edelman, Danielle	5458 E River Rd	210	1
188.03-1-17	Martin Rd	HR H G & H Land Co	1112 E River Rd	120	73.1
188.03-1-18	384 Martin Rd	HR Koch, Helen M	384 Martin Rd	210	0.64
188.03-1-19	370 Martin Rd	HR White, George-Trust	6295 W Bluff Dr	210	0.91
188.03-1-20	336 Martin Rd	HR Towsley, Michael H	336 Martin Rd	210	0.34
188.03-1-21	272 Martin Rd	HR Tilson, William Paul	272 Martin Rd	210	2.7
188.03-1-22	264 Martin Rd	HR Reeser, Helen	264 Martin Rd	210	1.05
188.03-1-23	256 Martin Rd	HR Chasman, Michael	256 Martin Rd	210	0.95
188.03-1-24	244 Martin Rd	HR Miller, Gerald M	244 Martin Rd	210	0.9
188.03-1-25	238 Martin Rd	HR Bussenger, Lorri-Anne	238 Martin Rd	210	0.9
188.03-1-26	Martin Rd	HR H G & H Land Co	1112 E River Rd	105	3.9
188.03-1-27	Martin Rd	HR H G & H Land Co	1112 E River Rd	105	16.5
188.03-1-28	E River Rd	HR H G & H Land Co	1112 E River Rd	105	0.7
188.03-1-29	E River Rd	HR Carpenter, Bobby J	5760 E River Rd	323	2.8
188.03-1-30	5760 E River Rd	HR Carpenter, Bobby J	5760 E River Rd	210	1.1
188.03-1-31	5780 E River Rd	HR Fellingner, Paul R	5780 E River Rd	210	0.6
188.03-1-32	5790 E River Rd	HR Bosotina, James R	5790 E River Rd	210	0.63
188.03-1-33	5800 E River Rd	HR Panek, Donald R	5800 E River Rd	210	0.65
188.03-1-34	5808 E River Rd	HR Ellis, Barbara L	5808 E River Rd	210	0.67
188.03-1-35	5820 E River Rd	HR Riley, Thomas J	5820 East River Rd	210	0.69
188.03-1-36	5830 E River Rd	HR Sutton, Raymond C	5830 E River Rd	210	0.71
188.03-1-37	5838 E River Rd	HR Stakhnyuk, Andrey P	5838 East River Rd	210	0.73
188.03-1-38	5846 E River Rd	HR O'Donnell, Danny G	5846 E River Rd	210	0.74

Parcel No.	Parcel Location	Owner(s)	Owner Address	Property Code	Acres
188.03-1-39	5854 E River Rd	HR Burtzell, Franklin G	Burtzell, Heather S 5854 E River Rd	210	0.76
188.03-1-40	5862 E River Rd	HR Appleby, John C	Appleby, Sharon L 5862 E River Rd	210	0.78
188.03-1-41	5870 E River Rd	HR Gormel, Betty J	5870 E River Rd	210	0.6
188.03-1-42	5890 E River Rd	HR Pescrillo, David R	Pescrillo, Rosemary B 5890 E River Rd	210	0.58
188.03-1-43	5910 E River Rd	HR Gosnell, Kathleen M	5910 E River Rd	210	0.55
188.03-1-44	234 Martin Rd	HR Johnstone, Natalie G	234 Martin Rd	210	1.11
188.03-1-45	5930 E River Rd	HR Griffo, David M	5930 East River Rd	210	0.53
188.03-1-46	5946 E River Rd	HR Kellogg, Justin W	5946 East River Rd	210	0.52
188.03-1-47	5954 E River Rd	HR Rodriguez, Gary N	5954 East River Rd	210	0.51
188.03-1-48	5945 E River Rd	HR Griffo, James F	5945 E River Rd	210	0.96
188.03-1-49	5883 E River Rd	HR Kraft, David J --Estate	5883 E River Rd	210	1.13
188.03-1-50	5863 E River Rd	HR Stefano, Raymond B	Kraft, Mary Ann 50 Kinglet Dr	210	0.4
188.03-1-51.11	5849 E River Rd	HR Jackson, Erin M	5849 East River Rd	210	0.64
188.03-1-51.12	E River Rd	HR Jackson, Erin M	5849 East River Rd	311	0.78
188.03-1-51.2	E River Rd	HR Jackson, Erin M	5849 East River Rd	311	0.54
188.03-1-52.001	Martin Rd	HR Forest Ck Equity Corp	3240 Chili Ave Rochester, NY 14624	120	71.15
188.03-1-52.002	Martin Rd	HR Forest Ck Equity Corp	3240 Chili Ave Rochester, NY 14624	120	71.15
188.03-1-52.11	E River Rd	HR Bartucca, Carol A	5751 Horseshoe Lake Rd Stafford, NY 14143	314	1.21
188.03-1-52.2	218 Martin Rd	HR Hoover, Brett A	218 Martin Rd	210	0.48
188.03-1-6.1	244 Moore Rd	HR Wakefield, Patricia A	244 Moore Rd	210	0.92
188.03-1-7.1	5567 E River Rd	HR Howlett Enterprises	1112 E River Rd	220	3.93
188.03-2-1	7 Egret Dr	HR Davis, Terrence D	7 Egret Dr	210	0.92
188.03-2-10	47 Egret Dr	HR Joo, Myoungjin	47 Egret Dr	210	0.45
188.03-2-11	51 Egret Dr	HR Ricigliano, Jason M	Ricigliano, Michelle L 51 Egret Dr	210	0.45
188.03-2-12	55 Egret Dr	HR Buksic, Zlatko	Buksic, Amra 55 Egret Dr	210	0.44
188.03-2-13	59 Egret Dr	HR Jack, W. Douglas	Jack, Kaitlynn H 59 Egret Dr	210	0.43
188.03-2-14	63 Egret Dr	HR Harling, Derrick C	Harling, Patricia 63 Egret Dr	210	0.39
188.03-2-15	67 Egret Dr	HR Hassett, Richard D	67 Egret Dr	210	0.74
188.03-2-16	71 Egret Dr	HR Anzalone, Jeremy J	Anzalone, Mary Terry 71 Egret Dr	210	0.63
188.03-2-17	75 Egret Dr	HR Witcher, Chad E Sr.	Witcher, Tyesha M 75 Egret Dr	210	0.49
188.03-2-18	74 Egret Dr	HR Tariq, Nomaan	74 Egret Dr	210	1.15
188.03-2-19	70 Egret Dr	HR Tsyapura, Ruslan	70 Egret Dr	210	0.8

Parcel No.	Parcel Location	Owner(s)	Owner Address	Property Code	Acres
188.03-2-2	11 Egret Dr	HR Allen, Patrice R	11 Egret Dr	210	0.81
188.03-2-20	66 Egret Dr	HR Baer, Kevin T	66 Egret Dr	210	0.44
188.03-2-21	62 Egret Dr	HR Abraham, Michael C	62 Egret Dr	210	0.47
188.03-2-22	58 Egret Dr	HR Tisby, Ronald E	58 Egret Dr	210	0.47
188.03-2-23	54 Egret Dr	HR Means, Michael S	54 Egret Dr	210	0.46
188.03-2-24	50 Egret Dr	HR McTarnaghan, Rory A	50 Egret Dr	210	0.45
188.03-2-25	46 Egret Dr	HR McLean, Floyd E Jr.	46 Egret Dr	210	0.45
188.03-2-26	42 Egret Dr	HR Rybinski, Steven M	42 Egret Dr	210	0.46
188.03-2-27	38 Egret Dr	HR Davie, Emmett I	38 Egret Dr	210	0.46
188.03-2-28	34 Egret Dr	HR Clark, Frank	34 Egret Dr	210	0.46
188.03-2-29	30 Egret Dr	HR Montemurno, Peter C	30 Egret Dr	210	0.45
188.03-2-3	15 Egret Dr	HR Hamilton, Dale E	15 Egret Dr	210	0.63
188.03-2-30	26 Egret Dr	HR Parker, Clayton D	26 Egret Dr	210	2.09
188.03-2-31	8 Goldfinch Dr	HR Siciliano, Vincenzina	1 Cali Ridge	210	0.4
188.03-2-32	2 Warbler Lane	HR Parr, David	2 Warbler Ln	210	0.48
188.03-2-33	6 Warbler Lane	HR Duffy, Patrick M	6 Warbler Ln	210	0.42
188.03-2-34	10 Warbler Lane	HR Au, Dien Can	10 Warbler Ln	210	0.43
188.03-2-35	14 Warbler Lane	HR Yong Phachanh, K	14 Warbler Ln	210	0.43
188.03-2-36	18 Warbler Lane	HR Le, Hieu Minh	18 Warbler Ln	210	0.52
188.03-2-37	22 Warbler Lane	HR Luc, Pauline Lee	22 Warbler Ln	210	0.66
188.03-2-38	26 Warbler Lane	HR Fisher, Christopher J	26 Warbler Ln	210	0.8
188.03-2-39	30 Warbler Lane	HR Lerczak, Michael J	30 Warbler Ln	210	0.43
188.03-2-4	19 Egret Dr	HR Burgos, Adam Wayne	19 Egret Dr	210	0.52
188.03-2-40	35 Warbler Lane	HR Hournbuckle, Bobby D	35 Warbler Ln	210	0.61
188.03-2-41	31 Warbler Lane	HR Davis, Liane P --Estate	31 Warbler Ln	210	0.63
188.03-2-42	68 Sweet Pea Dr	HR Mulligan, Mary L	68 Sweet Pea Dr	210	0.63
188.03-2-43	64 Sweet Pea Dr	HR Davis, Jerome	64 Sweet Pea Dr	210	0.57
188.03-2-44	60 Sweet Pea Dr	HR Truong, Hao Van	60 Sweet Pea Dr	210	0.42
188.03-2-45	56 Sweet Pea Dr	HR Mathias, Diane B	56 Sweet Pea Dr	210	0.41
188.03-2-46	52 Sweet Pea Dr	HR Johnson, Christopher E	52 Sweet Pea Dr	210	0.41
188.03-2-47	48 Sweet Pea Dr	HR Thomas, Thomas M	48 Sweet Pea Dr	210	0.47
188.03-2-48	44 Sweet Pea Dr	HR Smith, Fletcher D	44 Sweet Pea Dr	210	0.52

Parcel No.	Parcel Location	Owner(s)	Owner Address	Property Code	Acres
188.03-2-49	40 Sweet Pea Dr	HR Voronin, Vladimir P	40 Sweet Pea Dr	210	0.6
188.03-2-5	23 Egret Dr	HR Abbas, Ahmad	23 Egret Dr	210	0.4
188.03-2-50	36 Sweet Pea Dr	HR Baldwin, Kevin G	36 Sweet Pea Dr	210	0.7
188.03-2-51	32 Sweet Pea Dr	HR Houck, Andrew J	32 Sweet Pea Dr	210	3.35
188.03-2-52	24 Sweet Pea Dr	HR Piljay, James M	24 Sweet Pea Dr	210	0.46
188.03-2-53	20 Sweet Pea Dr	HR Tiffany, Mark R	20 Sweet Pea Dr	210	0.47
188.03-2-54	16 Sweet Pea Dr	HR Thomas, James L	16 Sweet Pea Dr	210	0.49
188.03-2-55	12 Sweet Pea Dr	HR Sadique, M R	12 Sweet Pea Dr	210	0.42
188.03-2-56	10 Sweet Pea Dr	HR Pullyblank, Deborah M	10 Sweet Pea Dr	210	0.58
188.03-2-57	8 Sweet Pea Dr	HR VanAuker, Daniel M	8 Sweet Pea Dr	210	0.35
188.03-2-58	4 Sweet Pea Dr	HR Rivera, Rafael	4 Sweet Pea Dr	210	0.48
188.03-2-59	15 Sweet Pea Dr	HR Lindsay, Daniel T	15 Sweet Pea Dr	210	0.35
188.03-2-6	27 Egret Dr	HR Caraballo, Carlos O	27 Egret Dr	210	0.45
188.03-2-60	19 Sweet Pea Dr	HR Spampinato, James Jr.	19 Sweet Pea Dr	210	0.36
188.03-2-61	23 Sweet Pea Dr	HR Schoener, Robert F	23 Sweet Pea Dr	210	0.37
188.03-2-62	27 Sweet Pea Dr	HR Turner, David M	27 Sweet Pea Dr	210	0.35
188.03-2-63	31 Sweet Pea Dr	HR Lee, Roland E	31 Sweet Pea Dr	210	0.36
188.03-2-64	35 Sweet Pea Dr	HR Clarke, Kevin	35 Sweet Pea Dr	210	0.36
188.03-2-65	39 Sweet Pea Dr	HR Smith, Demiah	39 Sweet Pea Dr	210	0.36
188.03-2-66	43 Sweet Pea Dr	HR Smith, Everol G	43 Sweet Pea Dr	210	0.36
188.03-2-67	47 Sweet Pea Dr	HR Marion, Nathaniel W	47 Sweet Pea Dr	210	0.38
188.03-2-68	51 Sweet Pea Dr	HR Hawkins, James	51 Sweet Pea Dr	210	0.39
188.03-2-69	55 Sweet Pea Dr	HR Lander, Louis F--Trust	55 Sweet Pea Dr	210	0.42
188.03-2-7	35 Egret Dr	HR Cassella, Mark A	35 Egret Dr	210	0.37
188.03-2-70	59 Sweet Pea Dr	HR Hamson, Gordon W	59 Sweet Pea Dr	210	0.62
188.03-2-71	63 Sweet Pea Dr	HR Voronin, Aleksandr P	63 Sweet Pea Dr	210	0.67
188.03-2-72	27 Warbler Lane	HR Hsu, Yuen T	27 Warbler Ln	210	0.67
188.03-2-73	23 Warbler Lane	HR Mehta, Uma	23 Warbler Ln	210	0.49
188.03-2-74	19 Warbler Lane	HR Arrowsmith, Timothy J	19 Warbler Ln	210	0.39
188.03-2-75	15 Warbler Lane	HR Sanderson, Chris R	15 Warbler Ln	210	0.35
188.03-2-76	9 Warbler Lane	HR Daniel, Naveen	9 Warbler Dr	210	0.36
188.03-2-77	3 Warbler Lane	HR Walker, Jeffrey L	3 Warbler Ln	210	0.41

Parcel No.	Parcel Location	Owner(s)	Owner Address	Property Code	Acres
188.03-2-78	3 Nuthatch Dr	HR Swatling, Glenn M Jr.	W Henrietta, NY 14586	210	0.45
188.03-2-79	7 Nuthatch Dr	HR Czajka, Craig M	W Henrietta, NY 14586	210	0.38
188.03-2-8	39 Egret Dr	HR Wescott, Nathaniel E	W Henrietta, NY 14586	210	0.44
188.03-2-80	11 Nuthatch Dr	HR Hunter, Karl E	W Henrietta, NY 14586	210	0.41
188.03-2-81	15 Nuthatch Dr	HR Turhan, Salih	W Henrietta, NY 14586	210	0.49
188.03-2-82	19 Nuthatch Dr	HR Casaverde, Ruben	W Henrietta, NY 14586	210	0.57
188.03-2-83	23 Nuthatch Dr	HR Rutkowski, Russell P	W Henrietta, NY 14586	210	0.68
188.03-2-84	27 Nuthatch Dr	HR Coffie, Marc R	W Henrietta, NY 14586	210	1.05
188.03-2-85	31 Nuthatch Dr	HR Ali, Layla	W Henrietta, NY 14586	210	0.51
188.03-2-86	35 Nuthatch Dr	HR Steele, Nancy P	W Henrietta, NY 14586	210	0.64
188.03-2-87	30 Nuthatch Dr	HR Massa, Donald J	W Henrietta, NY 14586	210	0.73
188.03-2-88	26 Nuthatch Dr	HR Sarney, Matthew J	W Henrietta, NY 14586	210	0.51
188.03-2-89	22 Nuthatch Dr	HR Rodgers, Gordon B	W Henrietta, NY 14586	210	0.52
188.03-2-9	43 Egret Dr	HR Pray, Eric T	W Henrietta, NY 14586	210	0.44
188.03-2-90	18 Nuthatch Dr	HR Jones, Victor R	W Henrietta, NY 14586	210	0.48
188.03-2-91	14 Nuthatch Dr	HR Guck, Jason	W Henrietta, NY 14586	210	0.51
188.03-2-92	10 Nuthatch Dr	HR Schulenberg, Adam M	W Henrietta, NY 14586	210	0.5
188.03-2-93	6 Nuthatch Dr	HR Ozmen, Umit	W Henrietta, NY 14586	210	0.37
188.03-2-94	11 Goldfinch Dr	HR Mulcahy, Arthur J	W Henrietta, NY 14586	210	0.35
188.03-2-95	7 Goldfinch Dr	HR Sheng He, Guo	W Henrietta, NY 14586	210	0.35
188.03-3-1	28 Goldfinch Dr	HR Doumnande, Ramadji	W Henrietta, NY 14586	210	0.35
188.03-3-10	64 Goldfinch Dr	HR Tiernan, Robert E	W Henrietta, NY 14586	210	0.42
188.03-3-11	68 Goldfinch Dr	HR Simmons, James	W Henrietta, NY 14586	210	0.41
188.03-3-12	72 Goldfinch Dr	HR Mak, Lena L	W Henrietta, NY 14586	210	0.39
188.03-3-13	76 Goldfinch Dr	HR Leysath, Kevin	W Henrietta, NY 14586	210	0.37
188.03-3-14	80 Goldfinch Dr	HR Rivers, Douglas J	W Henrietta, NY 14586	210	0.34
188.03-3-15	84 Goldfinch Dr	HR Smith, Delmonize A	W Henrietta, NY 14586	210	0.37
188.03-3-16	85 Kinglet Dr	HR Becker, Brian P	W Henrietta, NY 14586	210	0.36
188.03-3-17	90 Kinglet Dr	HR Muhammad, Ismail	W Henrietta, NY 14586	210	0.6
188.03-3-18	86 Kinglet Dr	HR Garrett, Daniel J	W Henrietta, NY 14586	210	0.43
188.03-3-19	82 Kinglet Dr	HR King, Kayla L	W Henrietta, NY 14586	210	0.44
188.03-3-2	32 Goldfinch Dr	HR Watts, Marcus A	W Henrietta, NY 14586	210	0.36



Parcel No.	Parcel Location	Owner(s)	Owner Address	Property Code	Acres
188.03-3-20	78 Kinglet Dr	HR Simone, Carmine E	W Henrietta, NY 14586	210	0.46
188.03-3-21	74 Kinglet Dr	HR Rawlins, Vicki A	W Henrietta, NY 14586	210	0.47
188.03-3-22	70 Kinglet Dr	HR Barley, Richard	W Henrietta, NY 14586	210	0.46
188.03-3-23	66 Kinglet Dr	HR Reader, Matthew D	W Henrietta, NY 14586	210	0.48
188.03-3-24	62 Kinglet Dr	HR Woodhouse, Susan J	W Henrietta, NY 14586	210	0.48
188.03-3-25	58 Kinglet Dr	HR Weiland, Thomas W	W Henrietta, NY 14586	210	0.53
188.03-3-26	54 Kinglet Dr	HR Kou, Xihang	W Henrietta, NY 14586	210	0.62
188.03-3-27	50 Kinglet Dr	HR Stefano, Raymond B	W Henrietta, NY 14586	210	0.56
188.03-3-28	46 Kinglet Dr	HR Herrera, Brian J	W Henrietta, NY 14586	210	0.44
188.03-3-29	42 Kinglet Dr	HR DeCarr, John	W Henrietta, NY 14586	210	0.42
188.03-3-3	36 Goldfinch Dr	HR Sauerwald, Charles E	W Henrietta, NY 14586	210	0.43
188.03-3-30	38 Kinglet Dr	HR Testa, Alexander T	W Henrietta, NY 14586	210	0.43
188.03-3-31	34 Kinglet Dr	HR Baumann, Janette M	W Henrietta, NY 14586	210	0.53
188.03-3-32	30 Kinglet Dr	HR Cenzi, Joseph A	W Henrietta, NY 14586	210	0.62
188.03-3-33	26 Kinglet Dr	HR Newton, Donald S	W Henrietta, NY 14586	210	0.83
188.03-3-34	22 Kinglet Dr	HR Pryor, Randell	W Henrietta, NY 14586	210	1.06
188.03-3-35	18 Kinglet Dr	HR Mull, Jason J	W Henrietta, NY 14586	210	0.72
188.03-3-36	14 Kinglet Dr	HR McCullough, Loretha J	W Henrietta, NY 14586	210	0.53
188.03-3-37	10 Kinglet Dr	HR Brown, Clemont	W Henrietta, NY 14586	210	0.42
188.03-3-38	6 Kinglet Dr	HR Collins-Howard, T T	W Henrietta, NY 14586	210	0.36
188.03-3-39	2 Kinglet Dr	HR Hennessy, Patrick	W Henrietta, NY 14586	210	0.49
188.03-3-4	40 Goldfinch Dr	HR Sweazy, Thomas R Sr.	W Henrietta, NY 14586	210	0.43
188.03-3-40	3 Kinglet Dr	HR DiCesare, Ernest F	W Henrietta, NY 14586	210	0.44
188.03-3-41	43 Goldfinch Dr	HR Hahn, Steven J	W Henrietta, NY 14586	210	0.46
188.03-3-42	47 Goldfinch Dr	HR Steffen, Rachel	W Henrietta, NY 14586	210	0.46
188.03-3-43	51 Goldfinch Dr	HR Narang, Manish	W Henrietta, NY 14586	210	0.45
188.03-3-44	57 Goldfinch Dr	HR Julien, Craig	W Henrietta, NY 14586	210	0.42
188.03-3-45	63 Goldfinch Dr	HR Glass, Colleen	W Henrietta, NY 14586	210	0.42
188.03-3-46	67 Goldfinch Dr	HR Hilgers, John J Jr.	W Henrietta, NY 14586	210	0.4
188.03-3-47	73 Goldfinch Dr	HR Magsoodi, Najiba	W Henrietta, NY 14586	210	0.36
188.03-3-48	79 Goldfinch Dr	HR Williams, William M	W Henrietta, NY 14586	210	0.36
188.03-3-49	71 Kinglet Dr	HR Matarazzo, David	W Henrietta, NY 14586	210	0.38

Parcel No.	Parcel Location	Owner(s)	Owner Address	Property Code	Acres
188.03-3-5	44 Goldfinch Dr	HR Guesmia, Mustapha	44 Goldfinch Dr	210	0.42
188.03-3-50	63 Kinglet Dr	HR Mistretta, Michael	63 Kinglet Dr	210	0.41
188.03-3-51	57 Kinglet Dr	HR Jiles, Robert	57 Kinglet Dr	210	0.37
188.03-3-52	53 Kinglet Dr	HR Sun, Dan Ping	53 Kinglet Dr	210	0.38
188.03-3-53	47 Kinglet Dr	HR Li, Hong Bin	47 Kinglet Dr	210	0.43
188.03-3-54	43 Kinglet Dr	HR Ribbing, Laura M	43 Kinglet Dr	210	0.5
188.03-3-55	39 Kinglet Dr	HR Kim, Youngrin L	39 Kinglet Dr	210	0.49
188.03-3-56	33 Kinglet Dr	HR Bones, Stephen	33 Kinglet Dr	210	0.61
188.03-3-57	23 Kinglet Dr	HR Klock, Peter J	23 Kinglet Dr	210	0.53
188.03-3-58	7 Kinglet Dr	HR Alam, Tanweer	7 Kinglet Dr	210	0.41
188.03-3-6	48 Goldfinch Dr	HR Blind, David T	48 Goldfinch Dr	210	0.41
188.03-3-7	52 Goldfinch Dr	HR Taylor, Pamela	52 Goldfinch Dr	210	0.41
188.03-3-8	56 Goldfinch Dr	HR Briggs, Peter W	56 Goldfinch Dr	210	0.42
188.03-3-9	60 Goldfinch Dr	HR Ning, Li	60 Goldfinch Dr	210	0.42
188.04-1-11.11	476 Telephone Rd	HR DeLeo, Joseph L	476 Telephone Rd	210	7.12
188.04-1-33	Martin Rd	HR Fallon, Elizabeth H	576 Telephone Rd	321	3.7
188.04-1-34	576 Telephone Rd	HR Fallon, Elizabeth H	576 Telephone Rd	210	1.25
188.04-1-35	500 Telephone Rd	HR Pitts, Jonathan B	500 Telephone Rd	210	1
188.04-1-36	411--511 Telephone Rd	HR Ladd, Clare D Jr.	411 Telephone Rd	241	107.5
188.04-1-37	530 Martin Rd	HR Smith, Ronald G	530 Martin Rd	210	5
188.04-1-38.12	Martin Rd	HR Melnichuk, Oksana	420 Martin Rd	311	0.17
188.04-1-38.21	396 Martin Rd	HR Malcolm, Andrew	408 Martin Rd	314	2.22
188.04-1-38.22	408 Martin Rd	HR Malcolm, Andrew	408 Martin Rd	210	2.21
188.04-1-39	420 Martin Rd	HR Melnichuk, Pavel	420 Martin Rd	210	0.4
188.04-1-40	5288 E River Rd	HR H G & H Land Co Inc.	1112 E River Rd	241	92.34
188.04-1-46	518 Telephone Rd	HR Kuchma, Michail	518 Telephone Rd	210	8
188.04-1-47	490 Telephone Rd	HR Gotowka, Allen P	490 Telephone Rd	210	8.78
188.04-1-48	446 Telephone Rd	HR Gibson, Matthew R	446 Telephone Rd	210	6.7
188.04-1-49	442 Telephone Rd	HR Stahlbrodt, Robert J	442 Telephone Rd	210	7.05
188.04-1-50	414 Telephone Rd	HR Merriman, James M	414 Telephone Rd	210	7.06
188.04-1-51	454 Telephone Rd	HR Moore Farms	2811 E Henrietta Rd	311	1.57
188.04-1-52	436 Telephone Rd	HR Kotic, Mile	436 Telephone Rd	210	1

Parcel No.	Parcel Location	Owner(s)	Owner Address	Property Code	Acres
188.04-1-53	420 Telephone Rd	DiSanto, Ramon R Sr.	420 Telephone Rd	210	1.22
188.04-1-54	440 Martin Rd	Day, Thomas H	440 Martin Rd	210	4.25
188.04-1-55	460 Martin Rd	Day, Joanne M	460 Martin Rd	210	4.02
188.04-1-56	480 Martin Rd	Day, Timothy E	480 Martin Rd	210	5
188.69-1-29	4 Doncaster Trl	Dorsey, Terrence M	4 Doncaster Trl	210	0.49
188.69-1-30	8 Doncaster Trl	Dreibelbis, Joel D	8 Doncaster Trl	210	0.39
188.69-1-31	12 Doncaster Trl	McKnight, Ruel E	12 Doncaster Trl	210	0.34
188.69-1-32	16 Doncaster Trl	Pierce, Danielle M	16 Doncaster Trl	210	0.32
188.69-1-33	20 Doncaster Trl	Blout, Larry	20 Doncaster Trl	210	0.32
188.69-1-34	24 Doncaster Trl	Gardner, Joshua	24 Doncaster Trl	210	0.32
188.69-1-35	28 Doncaster Trl	Clark, Adam P	28 Doncaster Trl	210	0.32
188.69-1-36	32 Doncaster Trl	Disabatino, Aaron M	32 Doncaster Trl	210	0.36
188.69-1-37	36 Doncaster Trl	Brown, Jeffrey	36 Doncaster Trl	210	0.43
188.69-1-38	40 Doncaster Trl	Turner, Michelle	40 Doncaster Trl	210	1.48
188.69-1-39	4 Westcombe Park	Rivera, Lizette	4 Westcombe Park	210	0.42
188.69-1-40	51 Doncaster Trl	No, Chong Ae	51 Doncaster Trl	210	0.5
188.69-1-41	47 Doncaster Trl	Spock, Adam	47 Doncaster Trl	210	0.47
188.69-1-42	43 Doncaster Trl	Campini, Angelo	43 Doncaster Trl	210	0.49
188.69-1-43	39 Doncaster Trl	Cancel, Ashley A	39 Doncaster Trl	210	0.59
188.69-1-44	35 Doncaster Trl	Kehrer, Ryan A	35 Doncaster Trl	210	0.4
188.69-1-45	29 Doncaster Trl	Struzik, Wanda	29 Doncaster Trl	210	0.32
188.69-1-46	25 Doncaster Trl	Hanson, Jeffrey D	25 Doncaster Trl	210	0.32
188.69-1-47	23 Doncaster Trl	Rund, Catherine M	23 Doncaster Trl	210	0.54
188.69-1-48	21 Doncaster Trl	Courtad, Randy	21 Doncaster Trl	210	0.63
188.69-1-49	19 Doncaster Trl	Lewis, Lynne W	19 Doncaster Trl	210	0.32
188.69-1-50	15 Doncaster Trl	Acosta, Misael	15 Doncaster Trl	210	0.32
188.69-1-51	11 Doncaster Trl	Boxx, Osbourne R	11 Doncaster Trl	210	0.32
188.69-1-52	7 Doncaster Trl	Koon, Eugene	7 Doncaster Trl	210	0.36
188.69-1-53	187 Moore Rd	Hernandez, Luis H	187 Moore Rd	210	0.32
188.69-1-54	191 Moore Rd	Hill, Amy J	191 Moore Rd	210	0.32
188.69-1-55	195 Moore Rd	Dunning, Arthur H	195 Moore Rd	210	0.32
188.77-1-1	199 Moore Rd	Buonaugurio, Chris J	199 Moore Rd	210	0.33

Parcel No.	Parcel Location	Owner(s)	Owner Address	Property Code	Acres
188.77-1-10	67 Harrogate Xing	HR Least, Wayne M	67 Harrogate Xing	210	0.32
188.77-1-11	71 Harrogate Xing	HR Beyette, Jeremy M	71 Harrogate Xing	210	0.32
188.77-1-12	75 Harrogate Xing	HR Laidlaw, William R	75 Harrogate Xing	210	0.32
188.77-1-13	79 Harrogate Xing	HR Duffy, Timothy O	79 Harrogate Xing	210	0.35
188.77-1-14	83 Harrogate Xing	HR Smith, Evan	83 Harrogate Xing	210	0.36
188.77-1-15	82 Harrogate Xing	HR Kos, Andrew M	82 Harrogate Xing	210	0.32
188.77-1-16	78 Harrogate Xing	HR Rushforth, Chad T	78 Harrogate Xing	210	0.32
188.77-1-17	74 Harrogate Xing	HR Hacker, Linda W	74 Harrogate Xing	210	0.32
188.77-1-18	70 Harrogate Xing	HR Harmon, Christopher L	70 Harrogate Xing	210	0.32
188.77-1-19	66 Harrogate Xing	HR Leone, Robin S	66 Harrogate Xing	210	0.32
188.77-1-2	203 Moore Rd	HR Couch, Harold R	203 Moore Rd	210	0.34
188.77-1-20	60 Harrogate Xing	HR Whaley, Jeffrey D	60 Harrogate Xing	210	0.44
188.77-1-3	207 Moore Rd	HR Dang, Nhi T	207 Moore Rd	210	0.33
188.77-1-4	225 Moore Rd	HR Andarge, Medhanit S	225 Moore Rd	210	0.33
188.77-1-5	237 Moore Rd	HR Ogino, Andrea	237 Moore Rd	210	0.32
188.77-1-6	51 Harrogate Xing	HR Beha, Bashkim	51 Harrogate Xing	210	0.39
188.77-1-7	55 Harrogate Xing	HR Veneziano, Jeffrey M	55 Harrogate Xing	210	0.58
188.77-1-8	59 Harrogate Xing	HR Burleson, Travis C	59 Harrogate Xing	210	0.6
188.77-1-9	63 Harrogate Xing	HR Karabinas, Theodore	63 Harrogate Xing	210	0.37
189.01-1-18.1	1060 Erie Station Rd	HR Searches Hill Props	1750 Pinnacle Rd	120	35.27
189.01-1-31	5582 W Henrietta Rd	HR Congdon, Susan L	5582 W Henrietta Rd	483	1.45
189.01-1-34.1	5455-5463 W Hen Rd	HR Wigley, Robert K	5455-5463 W Henrietta Rd	281	0.54
189.01-1-34.2	5431-5433 W Henrietta Rd	HR Newland, Charles E	5431 W Henrietta Rd	220	0.48
189.01-1-35	5477 W Henrietta Rd	HR Phomvongsa, Jennifer	5477 W Henrietta Rd	210	0.4
189.01-1-36	5489 W Henrietta Rd	HR Bixby, Charles H	5489 W Henrietta Rd	210	0.5
189.01-1-37	5503 W Henrietta Rd	HR Guggino, Mark M	5503 W Henrietta Rd	210	0.54
189.01-1-38	5517 W Henrietta Rd	HR Loi, Sang	5517 W Henrietta Rd	210	0.5
189.01-1-39	5537 W Henrietta Rd	HR Viele, Paul K	5537 W Henrietta Rd	210	0.7
189.01-1-40	5569 W Henrietta Rd	HR Wigley, Robert K	5569 W Henrietta Rd	483	0.42
189.01-1-41	5595 W Henrietta Rd	HR Kueppers, Jeremy H	5595 W Henrietta Rd	210	0.5
189.01-1-42	5609 W Henrietta Rd	HR Kueppers, George J	1035 Paul Rd	220	0.36
189.01-1-43	5623 W Henrietta Rd	HR Kueppers, George J	1035 Paul Rd	210	0.36

Parcel No.	Parcel Location	Owner(s)	Owner Address	Property Code	Acres
189.01-1-44	5637 W Henrietta Rd	Jasinski, Richard V	5637 W Henrietta Rd	210	0.36
189.01-1-45	5649 W Henrietta Rd	Ting, Sien-King	5649 W Henrietta Rd	210	0.31
189.01-1-46	5655 W Henrietta Rd	Chase, Selden P	20 Wilkinson Rd	482	0.55
189.01-1-47	W Henrietta Rd	Chase, Selden P	20 Wilkinson Rd	438	0.1
189.01-1-50.111	5575 W Henrietta Rd	Erie Station Village.	75 Thruway Park Dr	411	67.13
189.01-2-58	1063 Erie Station Rd	Estey, Marlea	1063 Erie Station Rd	210	0.43
189.01-2-59	Middle Rd	Baughman, Arline B	921 Middle Rd	311	0.46
189.01-2-60	Middle Rd	Baughman, Arline B	921 Middle Rd	311	0.87
189.01-2-61	921 Middle Rd	Baughman, Arline B	921 Middle Rd	210	0.46
189.01-2-62	929 Middle Rd	Fraser, Edward T	929 Middle Rd	210	0.46
189.01-2-63	937 Middle Rd	Hagreen, Thomas G	937 Middle Rd	210	0.49
189.01-2-64	Middle Rd	Easterly, Barbara J	Henrietta, NY 14467	311	0.46
189.01-2-66.1	961 Middle Rd	Easterly, Barbara J	Henrietta, NY 14467	210	1.84
189.01-2-67	969 Middle Rd	Clark, Steven T	Rush, NY 14543-9767	210	0.46
189.01-2-68	977 Middle Rd	deBuono, Robert C	Rush, NY 14543-9767	210	0.46
189.01-2-69	985 Middle Rd	Porter, James	Rush, NY 14543-9767	210	0.46
189.01-2-70	993 Middle Rd	Whitcher, Dean W	Rush, NY 14543-9767	210	0.46
189.01-2-71	1001 Middle Rd	Churnetski, Thomas D	Rush, NY 14543-9767	210	0.46
189.01-2-73	Middle Rd	Clark, Steven T	Rush, NY 14543-9767	312	0.46
189.01-2-74	Middle Rd	deBuono, Robert C	Rush, NY 14543-9767	312	0.46
189.01-2-75	Middle Rd	Porter, James	Rush, NY 14543-9767	311	0.46
189.01-2-76	Middle Rd	Whitcher, Dean W	Rush, NY 14543-9767	311	0.46
189.01-2-77	Middle Rd	Churnetski, Thomas D	Rush, NY 14543-9767	311	0.46
189.02-1-1.1	Erie Station Rd	Searches Hill Props	1750 Pinnacle Rd	120	90.42
189.02-1-14	1002 Middle Rd	Acresti, Ralph F	1002 Middle Rd	215	0.46
189.02-1-15	994 Middle Rd	Wallin, James E	994 Middle Rd	210	0.46
189.02-1-16	986 Middle Rd	Lawson, Sally A	986 Middle Rd	210	0.46
189.02-1-17	Middle Rd	Lawson, Sally A	986 Middle Rd	311	0.23
189.02-1-18	Middle Rd	Ferland, Edward J Jr.	970 Middle Rd	311	0.23
189.02-1-19	970 Middle Rd	Ferland, Edward J Jr.	970 Middle Rd	210	0.47
189.02-1-20	962 Middle Rd	Hayes, Thomas P	962 Middle Rd	210	0.46
189.02-1-21	940 Middle Rd	Shepard, Susan M	940 Middle Rd	210	0.48

Parcel No.	Parcel Location	Owner(s)	Owner Address	Property Code	Acres
189.02-1-22	930 Middle Rd	HR Sacheli, Karen	Sacheli, R T --Estate	930 Middle Rd	0.59
189.02-1-23	920 Middle Rd	HR Knapp, Lawrence T		920 Middle Rd	0.46
189.02-1-24	912 Middle Rd	HR Seilheimer, Donald P		912 Middle Rd	0.46
189.02-1-25	904 Middle Rd	HR Schmidt, Gary L		904 Middle Rd	0.48
189.02-1-26	900 Middle Rd	HR Moore, Robert A	Moore, Dora W	900 Middle Rd	0.73
189.02-1-27	1133 Erie Station Rd	HR Frontier Tel	Manager Corp Taxes	3 High Ridge Park	0.87
189.02-1-28	Middle Rd	HR Fox, Susan M		940 Middle Rd	7.64
189.02-1-29	Middle Rd	HR Ferland, Edward J Jr.		970 Middle Rd	1.88
189.02-1-30.1	Middle Rd	HR Lawson, Harry W	Lawson, Sally A	986 Middle Rd	0.61
189.02-1-30.2	Middle Rd	HR Borriello, Bret A	DeBrine, Lori J	1022 Middle Rd	1.97
189.02-1-31	892 Middle Rd	HR Bayer-Kukla, Janet		892 Middle Rd	4.33
189.02-1-32	876 Middle Rd	HR DeSalvo, Samuel H	DeSalvo, Frances I	876 Middle Rd	1.33
189.02-1-33	888 Middle Rd	HR Vineski, James A	Vineski, Linda M	888 Middle Rd	3.59
189.02-1-34	1145 Erie Station Rd	HR Ganskop, Dean	Ganskop, Megan	1145 Erie Station Rd	6.37
189.02-1-6	1326 Erie Station Rd	HR Zornow, George W		1326 Erie Station Rd	52.5
189.03-1-23.11	Martin Rd	HR Town of Henrietta		475 Calkins Rd	39.34
189.03-1-23.12	Martin Rd	HR Rautenstrauch, LG Trust	Rautenstrauch, KM Trust	1412 Martin Rd	1.02
189.03-1-23.2	Martin Rd	HR Rautenstrauch, LG Trust	Rautenstrauch, KM Trust	1412 Martin Rd	0.89
189.03-1-38	1009 Middle Rd	HR Neumann, Daniel R	Neumann, Laurie E	1009 Middle Rd	1.84
189.03-1-4.111	Middle Rd	HR Three Corners Props	c/o John Iaculli	92 Monroe St	88
189.03-1-5.1	1085 Middle Rd	HR Bethel Christian Fellowship	Attn: Donald Boldt	1085 Middle Rd	3.84
189.04-1-1	1010 Middle Rd	HR VanderBrook, Peter		1010 Middle Rd	0.46
189.04-1-2	1018 Middle Rd	HR Smith, Magdalen S		1018 Middle Rd	0.56
189.04-1-28.11	Middle Rd	HR Benedict, Suzanne A		1090 Middle Rd	45.96
189.04-1-3	1030 Middle Rd	HR Erskine, Donald R	Erskine, Margaret D	1030 Middle Rd	0.56
189.04-1-34	1050 Middle Rd	HR Papke, Christopher E	Papke, Joyce A	1050 Middle Rd	1.61
189.04-1-35	1026 Middle Rd	HR Roe, Richard B	Roe, Jo Ellen	1026 Middle Rd	1.72
189.04-1-36	1022 Middle Rd	HR Borriello, Bret A	DeBrine, Lori J	1022 Middle Rd	3.18
189.04-1-37.1	1090 Middle Rd	HR Benedict, Suzanne A	Smith, William D.C.	1090 Middle Rd	9.95
189.04-1-38	Middle Rd	HR Benedict, Suzanne A		1090 Middle Rd	3.32
189.04-1-4	1040 Middle Rd	HR Carey, Michael S		1040 Middle Rd	0.38
189.04-1-5	1060 Middle Rd	HR Robertson, Brian C	Robertson, Janette N	1060 Middle Rd	0.57

Parcel No.	Parcel Location	Owner(s)	Owner Address	Property Code	Acres
189.04-1-6.1	1130 Middle Rd	Benedict, Brett M	1130 Middle Rd Rush, NY 14543-9767	210	5
189.04-1-6.2	Middle Rd	Benedict, Suzanne A	1090 Middle Rd Rush, NY 14543-9604	120	89.85
189.08-1-52	206 Garden Pkwy	Welch, Cynthia A	206 Garden Pkwy Henrietta, NY 14467	210	0.4
190.01-1-66.212	Pinnacle Rd	Stotts, George A II	1485 Pinnacle Rd Henrietta, NY 14467	311	0.5
190.01-1-69	1485 Pinnacle Rd	Stotts, George A II	1485 Pinnacle Rd Henrietta, NY 14467	215	0.57
190.01-1-70.1	1499 Pinnacle Rd	Barker, John R	1499 Pinnacle Rd Henrietta, NY 14467	210	4.75
190.01-1-70.2	Pinnacle Rd	Barker, John R	1499 Pinnacle Rd Henrietta, NY 14467	105	33.5
190.01-1-71.11	Pinnacle Rd	Barker, John R	1499 Pinnacle Rd Henrietta, NY 14467	105	91.75
190.01-1-71.11/TWR	1855 Erie Station Rd	Bell Atlantic Mobile	5900 Broken Sound Pkwy Boca Raton, FL 33487	837	0.23
190.01-1-71.2	1571 Pinnacle Rd	Mathe, Mark J	1571 Pinnacle Rd Henrietta, NY 14467	210	2.66
190.01-2-10	140 Citation Dr	McDougal, Gene F Jr.	140 Citation Dr Henrietta, NY 14467	210	0.32
190.01-2-11	146 Citation Dr	Owens, John C	146 Citation Dr Henrietta, NY 14467	210	0.31
190.01-2-12	152 Citation Dr	Harrington, John P	152 Citation Dr Henrietta, NY 14467	210	0.31
190.01-2-7	118 Citation Dr	Ottina, Robert J	118 Citation Dr Henrietta, NY 14467	210	0.37
190.01-2-8	128 Citation Dr	Schmitte, Shain	128 Citation Dr Henrietta, NY 14467	210	0.44
190.01-2-9	134 Citation Dr	Watson, Carl	134 Citation Dr Henrietta, NY 14467	210	0.31
190.01-4-35	40 Citation Dr	Wood, Deborah H	40 Citation Dr Henrietta, NY 14467	210	0.48
190.01-4-36	46 Citation Dr	Chung, Stevy H	46 Citation Dr Henrietta, NY 14467	210	0.4
190.01-4-37	52 Citation Dr	Gilchrist, William R	52 Citation Dr Henrietta, NY 14467	210	0.31
190.01-4-38	58 Citation Dr	Markajani, David M	58 Citation Dr Henrietta, NY 14467	210	0.29
190.01-4-39	64 Citation Dr	Cowden, William R	64 Citation Dr Henrietta, NY 14467	210	0.29
190.01-4-40	70 Citation Dr	Freas, Tracy	70 Citation Dr Henrietta, NY 14467	210	0.29
190.01-4-41	76 Citation Dr	Baretela, Richard J	76 Citation Dr Henrietta, NY 14467	210	0.29
190.01-4-42	82 Citation Dr	Mayer, Stephen J	82 Citation Dr Henrietta, NY 14467	210	0.29
190.01-4-43	88 Citation Dr	Heidt, Robert W	88 Citation Dr Henrietta, NY 14467	210	0.29
190.01-4-44	94 Citation Dr	McConnell, Eric S	94 Citation Dr Henrietta, NY 14467	210	0.29
190.01-4-45	100 Citation Dr	Hausler, J C	100 Citation Dr Henrietta, NY 14467	210	0.29
190.01-4-46	106 Citation Dr	Marshall, Kenneth L	106 Citation Dr Rochester, NY 14692	210	0.29
190.01-4-47	112 Citation Dr	Sullivan, Ryan	112 Citation Dr Henrietta, NY 14467	210	0.29
190.02-1-22	1400 Pinnacle Rd	Montano, Joaquin	1400 Pinnacle Rd Henrietta, NY 14467	210	0.52
190.02-1-26	39 Tobin Rd	West, Charles D	39 Tobin Rd Henrietta, NY 14467	210	0.74
190.02-1-27	38 Tobin Rd	Magraw, John E	38 Tobin Rd Henrietta, NY 14467	210	0.48

Parcel No.	Parcel Location	Owner(s)	Owner Address	Property Code	Acres
190.02-1-44.11	Tobin Rd	Hoh, Virginia D	260 Tobin Rd	120	54.84
190.02-1-44.12	Tobin Rd	Newman, Lucille B	30 Tobin Rd	120	22.69
190.02-1-45	160 Tobin Rd	Aumer, James C	160 Tobin Rd	210	0.69
190.02-1-46	260 Tobin Rd	Hoh, Virginia D	260 Tobin Rd	210	3.9
190.02-1-47.11	175 Tobin Rd	Finnigan, JS Jr-Trust	175 Tobin Rd	240	113.6
190.02-1-47.12	Tobin Rd	Empire St. Pipeline Co	6363 Main St	380	11.99
190.02-1-48.1	133 Tobin Rd	Goehring, Mark	133 Tobin Rd	240	25.67
190.02-1-48.21	55 Tobin Rd	Empire St. Pipeline Co	55 Tobin Rd	240	28.53
190.02-1-48.22	Tobin Rd	Empire St. Pipeline Co	6363 Main St	380	12.42
190.02-1-48.3	Tobin Rd	Hoh, Virginia D	260 Tobin Rd	120	2.27
190.02-1-49	Pinnacle Rd	Alvarez, Sandra J	1750 Pinnacle Rd	321	10.43
190.02-1-50.1	Pinnacle Rd	Empire St. Pipeline Co	6363 Main St	883	10.5
190.02-1-50.2	Pinnacle Rd	Bischoping, Jerome	5368 East Henrietta Rd	312	3.05
190.02-1-51.1	Pinnacle Rd	Empire St. Pipeline Co	6363 Main St	380	23.92
190.02-1-51.2	Pinnacle Rd	Bischoping, Jerome	5368 East Henrietta Rd	312	1.64
190.02-1-52	1508 Pinnacle Rd	Kelly, William T --Estate	1508 Pinnacle Rd	210	3.77
190.02-1-53	1492 Pinnacle Rd	Eckerson, David A	1492 Pinnacle Rd	210	1.16
190.02-1-54.1	1470 Pinnacle Rd	Auburn, Richard D	1470 Pinnacle Rd	210	2.57
190.02-1-54.2	Pinnacle Rd	Eckerson, David A	1492 Pinnacle Rd	311	0.05
190.02-1-55	1452 Pinnacle Rd	Basalyga, Nadine M	1452 Pinnacle Rd	210	0.55
190.02-1-56.1	1442 Pinnacle Rd	Young, William	1442 Pinnacle Rd	240	11.2
190.02-1-56.2	1442 Pinnacle Rd	Young, William	1442 Pinnacle Rd	240	11.2
190.02-1-57	1422 Pinnacle Rd	Connon, Jennifer E	1422 Pinnacle Rd	210	0.42
190.02-1-58	255 Tobin Rd	West, Charles David	255 Tobin Rd	210	5.3
190.03-1-10	1666 Pinnacle Rd	Cady, Michael J	1666 Pinnacle Rd	210	0.31
190.03-1-11	Pinnacle Rd	Little, Noel R --Trust	1650 Pinnacle Rd	321	8.03
190.03-1-13.1	1700 Pinnacle Rd	Mallow, Edward W Jr.	1700 Pinnacle Rd	210	0.95
190.03-1-14	1710 Pinnacle Rd	Dubois, Carla C	1710 Pinnacle Rd	210	0.51
190.03-1-15	1720 Pinnacle Rd	Taylor, Brian S	1720 Pinnacle Rd	210	0.51
190.03-1-16	1730 Pinnacle Rd	Schlosser, David R	1730 Pinnacle Rd	210	0.51
190.03-1-17	1740 Pinnacle Rd	Goodberlet, Steven R	1740 Pinnacle Rd	210	0.47
190.03-1-18.1	1776 Pinnacle Rd	Wright, David E	1776 Pinnacle Rd	210	4.78
		Wright, Jill T			



Parcel No.	Parcel Location	Owner(s)	Owner Address	Property Code	Acres
190.03-1-18.21	Pinnacle Rd	Alvarez, Desi L	1750 Pinnacle Rd	105	59.78
190.03-1-18.22	Pinnacle Rd	Henrietta Fire District	850 Bailey Rd	311	2.54
190.03-1-19	1840 Pinnacle Rd	Rust, R.B. Lee	1840 Pinnacle Rd	210	18.02
190.03-1-20	1821 Pinnacle Rd	Viola, Richard J	1825 Pinnacle Rd	210	0.35
190.03-1-21	1845 Pinnacle Rd	Brody, Robert S	1845 Pinnacle Rd	210	5.42
190.03-1-22.21	Ward Hill Rd	Rust, R.B. Lee	Rochester, NY 14610	311	11.84
190.03-1-23	1799 Pinnacle Rd	Makowski, Mark E	1799 Pinnacle Rd	240	50
190.03-1-24	200 Ward Hill Rd	Terzo, Dolorita M	200 Ward Hill Rd	210	0.33
190.03-1-26	1685 Pinnacle Rd	Dawley, Gregory A	1685 Pinnacle Rd	210	5.86
190.03-1-28	224 Ward Hill Rd	MacMillan, Thomas P	224 Ward Hill Rd	210	5
190.03-1-29	240 Ward Hill Rd	Dixon, Daniel J	200 Middle Rd	210	5
190.03-1-30	260 Ward Hill Rd	Corrigan, Christopher	260 Ward Hill Rd	210	5
190.03-1-31	280 Ward Hill Rd	Feasel, Raymond C Jr.	280 Ward Hill Rd	210	5
190.03-1-32	300 Ward Hill Rd	McNamara, Thomas J	300 Ward Hill Rd	210	5
190.03-1-33.1	320 Ward Hill Rd	Fitch, Harry B	320 Ward Hill Rd	210	5
190.03-1-7	Pinnacle Rd	Searches Hill Props	1750 Pinnacle Rd	314	2.26
190.03-1-8	1650 Pinnacle Rd	Little, Noel R --Trust	1650 Pinnacle Rd	210	1.07
190.03-1-9	1658 Pinnacle Rd	Wu, Steven M	1658 Pinnacle Rd	210	0.49
190.03-2-56	Branchbrook Dr	Town of Henrietta	475 Calkins Rd	821	3.86
190.03-2-57	128 Branchbrook Dr	Feck, Douglas E	128 Branchbrook Dr	210	0.46
190.03-2-58	144 Branchbrook Dr	Koenig, Douglas R	144 Branchbrook Dr	210	0.46
190.03-2-59	152 Branchbrook Dr	Meyert, Ralf W	152 Branchbrook Dr	210	0.53
190.03-2-60	160 Branchbrook Dr	Rockell, James J	160 Branchbrook Dr	210	0.57
190.03-2-61	168 Branchbrook Dr	Lee, Sin-Yueh	168 Branchbrook Dr	210	0.62
190.03-2-62	176 Branchbrook Dr	Cronin, Mark S	176 Branchbrook Dr	210	0.75
190.03-2-63	184 Branchbrook Dr	Luce, Brandon L	184 Branchbrook Dr	210	0.8
190.03-2-64	192 Branchbrook Dr	Giugno, Luigi	192 Branchbrook Dr	210	0.75
190.03-2-65	200 Branchbrook Dr	Wheeler, Thomas A	200 Branchbrook Dr	210	0.56
190.03-2-66	185 Branchbrook Dr	Brodman, Robert A	185 Branchbrook Dr	210	0.85
190.03-2-67	153 Branchbrook Dr	Sfaelos, Jimmy	153 Branchbrook Dr	210	0.46
190.03-2-68	145 Branchbrook Dr	Welch, Marie A	145 Branchbrook Dr	210	0.46
190.03-2-69	137 Branchbrook Dr	Encarnacion, Alipio	137 Branchbrook Dr	210	0.46

Parcel No.	Parcel Location	Owner(s)	Owner Address	Property Code	Acres		
190.03-2-70	129 Branchbrook Dr	HR Peterson, George E IV	Peterson, Laura J	129 Branchbrook Dr	Henrietta, NY 14467	210	0.64
190.03-2-71	121 Branchbrook Dr	HR Pearson, Robert E	Pearson, Susan E	121 Branchbrook Dr	Henrietta, NY 14467	210	0.98
190.03-2-72.1	113 Branchbrook Dr	HR Young, William E	Young, Jennifer D	113 Branchbrook Dr	Henrietta, NY 14467	210	0.75
190.03-2-75	208 Branchbrook Dr	HR Drum, David J		208 Branchbrook Dr	Henrietta, NY 14467	210	0.48
190.03-2-76	216 Branchbrook Dr	HR Dodge, Laurie A		216 Branchbrook Dr	Henrietta, NY 14467	210	0.46
190.03-2-77	222 Branchbrook Dr	HR Blatter, Hans C	Blatter, Tracey J	222 Branchbrook Dr	Henrietta, NY 14467	210	0.46
190.03-2-78	232 Branchbrook Dr	HR Siriphanthong, V	Siriphanthong, P	232 Branchbrook Dr	Henrietta, NY 14467	210	0.46
190.03-2-79	240 Branchbrook Dr	HR Tucker, Richard B	Tucker, Shannon S	240 Branchbrook Dr	Henrietta, NY 14467	210	0.46
190.03-2-80	248 Branchbrook Dr	HR Samuels, Mark D	Samuels, Adelaïda Z	248 Branchbrook Dr	Henrietta, NY 14467	210	0.46
190.03-2-81	256 Branchbrook Dr	HR Cardot, Timothy R	Cardot, Susan L	256 Branchbrook Dr	Henrietta, NY 14467	210	0.5
190.03-2-82	264 Branchbrook Dr	HR Parkes, David A	Parkes, Nancy J	264 Branchbrook Dr	Henrietta, NY 14467	210	0.53
190.03-2-83	272 Branchbrook Dr	HR Guistina, James R		272 Branchbrook Dr	Henrietta, NY 14467	210	0.52
190.03-2-84	280 Branchbrook Dr	HR Sweazy, Elizabeth K	Sweazy, Michael D	280 Branchbrook Dr	Henrietta, NY 14467	210	0.69
190.03-2-85	8 Long Branch Dr	HR Alvut, Kyle J	Alvut, Aline Mary	8 Long Branch Dr	Henrietta, NY 14467	210	0.59
190.03-2-86	16 Long Branch Dr	HR Backus, Gregory J		16 Long Branch Dr	Henrietta, NY 14467	210	0.56
190.03-2-87	24 Long Branch Dr	HR Brewer, Jeffrey C	Brewer, Suanne M	24 Long Branch Dr	Henrietta, NY 14467	210	0.81
190.03-2-88	27 Long Branch Dr	HR Wonder, George D	Wonder, Carol M	27 Long Branch Dr	Henrietta, NY 14467	210	0.47
190.03-2-89.1	9 Long Branch Dr	HR Holcomb, Samuel K	Holcomb, Barbara R	9 Long Branch Dr	Henrietta, NY 14467	210	0.55
190.03-2-90.1	279 Branchbrook Dr	HR Jordon, Jeffrey D	Alvarado-Ferrer, M	279 Branchbrook Dr	Henrietta, NY 14467	210	0.48
190.03-2-91.1	263 Branchbrook Dr	HR Snyder, Dane Andrew	Snyder, Marla W	263 Branchbrook Dr	Henrietta, NY 14467	210	0.49
190.03-2-92.1	247 Branchbrook Dr	HR Vetere, Amy E		247 Branchbrook Dr	Henrietta, NY 14467	210	0.68
190.03-2-93.1	239 Branchbrook Dr	HR Hornak, Joseph P	Hornak, Elizabeth A	239 Branchbrook Dr	Henrietta, NY 14467	210	0.8
190.03-2-94	167 Long Branch Dr	HR Black, Dwayne E	Black, Jennifer	167 Long Branch Dr	Henrietta, NY 14467	210	0.64
190.03-2-95	159 Long Branch Dr	HR Williamson, Donald H	Williamson, Debra L	159 Long Branch Dr	Henrietta, NY 14467	210	0.46
190.03-2-96	168 Long Branch Dr	HR Clayton, Sean T	Clayton, Andrea E	168 Long Branch Dr	Henrietta, NY 14467	210	0.54
190.03-2-97	160 Long Branch Dr	HR Lacey Development Co			Henrietta, NY 14467	311	0.46
190.03-3-1	30 Long Branch Dr	HR Adams, Chad M	Augustino, Amy K	32 Jordache Ln	Spencerport, NY 14559	210	0.76
190.03-3-10	98 Long Branch Dr	HR Joy, Louis R		98 Long Branch Dr	Henrietta, NY 14467	210	0.42
190.03-3-11	106 Long Branch Dr	HR Bryant, John W	Bryant, Michelle R	106 Long Branch Dr	Henrietta, NY 14467	210	0.59
190.03-3-12	112 Long Branch Dr	HR Talbot, Jeffrey R	Talbot, Mary Claire	112 Long Branch Dr	Henrietta, NY 14467	210	0.93
190.03-3-13	118 Long Branch Dr	HR Sutorius, Joseph	Sutorius, Tammara	118 Long Branch Dr	Henrietta, NY 14467	210	0.72
190.03-3-14	126 Long Branch Dr	HR Moriarity, Michael E		126 Long Branch Dr	Henrietta, NY 14467	210	0.48

Parcel No.	Parcel Location	Owner(s)	Owner Address	Property Code	Acres		
190.03-3-15	132 Long Branch Dr	HR Hennekey, Joseph F	Hennekey, D M	132 Long Branch Dr	Henrietta, NY 14467	210	0.33
190.03-3-16	140 Long Branch Dr	HR Shaw, Mark A	Shaw, Robin L	140 Long Branch Dr	Henrietta, NY 14467	210	0.33
190.03-3-17	148 Long Branch Dr	HR Lacey Development Co			Henrietta, NY 14467	311	0.33
190.03-3-18	154 Long Branch Dr	HR Lacey Development Co			Henrietta, NY 14467	311	0.35
190.03-3-19	153 Long Branch Dr	HR Lacey Development Co.			Henrietta, NY 14467	311	0.45
190.03-3-2	36 Long Branch Dr	HR Ford, Harry E	Ford, Honor M	36 Long Branch Dr	Henrietta, NY 14467	210	0.52
190.03-3-20	147 Long Branch Dr	HR Hochreiter, Scott M	Hochreiter, Kara M	147 Long Branch Dr	Henrietta, NY 14467	210	0.45
190.03-3-21	139 Long Branch Dr	HR Tenace, Brian J	Tenace, Sarah C	139 Long Branch Dr	Henrietta, NY 14467	311	0.45
190.03-3-22	133 Long Branch Dr	HR Lacey Development Co			Henrietta, NY 14467	311	0.45
190.03-3-23	107 Long Branch Dr	HR Meyer, Jerome S		107 Long Branch Dr	Henrietta, NY 14467	210	0.81
190.03-3-24	89 Long Branch Dr	HR Coppenbarger, M E	Coppenbarger, D S	89 Long Branch Dr	Henrietta, NY 14467	210	0.74
190.03-3-25	81 Long Branch Dr	HR Colagrosso, John	Colagrosso, Erica A	81 Long Branch Dr	Henrietta, NY 14467	210	0.74
190.03-3-26	57 Long Branch Dr	HR Rios-Owens, Robert C	Rios-Owens, Luisa E	57 Long Branch Dr	Henrietta, NY 14467	210	0.77
190.03-3-27	43 Long Branch Dr	HR Drees, Douglas M	Drees, Amy	43 Long Branch Dr	Henrietta, NY 14467	210	0.48
190.03-3-28	35 Long Branch Dr	HR Mezzoprete, Mark	Mezzoprete, Joann M	35 Long Branch Dr	Henrietta, NY 14467	210	0.56
190.03-3-3	44 Long Branch Dr	HR Valent, Michael R		44 Long Branch Dr	Henrietta, NY 14467	210	0.51
190.03-3-4	52 Long Branch Dr	HR Hereth, John A	Hereth, Diane L	52 Long Branch Dr	Henrietta, NY 14467	210	1.09
190.03-3-5	58 Long Branch Dr	HR Compton, John P	Compton, Barbara A	58 Long Branch Dr	Henrietta, NY 14467	210	0.94
190.03-3-6	66 Long Branch Dr	HR Valvo, David	Valvo, Leah		Henrietta, NY 14467	210	0.58
190.03-3-7	74 Long Branch Dr	HR Miltisch, Eric	Miltisch, Susan	74 Long Branch Dr	Henrietta, NY 14467	210	0.46
190.03-3-8	82 Long Branch Dr	HR Lehmann, Thomas W	Lehmann, Tracey B	82 Long Branch Dr	Henrietta, NY 14467	210	0.39
190.03-3-9	90 Long Branch Dr	HR Pierson, Verlain	Pierson, Robert	90 Long Branch Dr	Henrietta, NY 14467	210	0.39
190.04-1-1.1	Pinnacle Rd	HR Alvarez, Sandra J		1750 Pinnacle Rd	Henrietta, NY 14467	105	74.48
190.04-1-1.2	1750 Pinnacle Rd	HR Alvarez, Desi L	Alvarez, Sandra J	1750 Pinnacle Rd	Henrietta, NY 14467	210	5.32
190.04-1-2	Tobin Rd	HR Matthews Farms, Inc.		823 Cheese Factory Rd	Honeoye Falls, NY 14472	120	59.7
190.17-1-4	86 Southern Hills Cir	HR Reiner, Marian H Estate		86 Southern Hills Cir	Henrietta, NY 14467	210	0.61
190.17-1-5	85 Southern Hills Cir	HR Banker, John S	Banker, Theresa M	85 Southern Hills Cir	Henrietta, NY 14467	210	0.57
200.02-2-2	108 Westcombe Park	HR Town of Henrietta		475 Calkins Rd	Henrietta, NY 14467	682	72.68
200.27-1-1	124 Westcombe Park	HR Mamon, Joseph W		124 Westcombe Park	W Henrietta, NY 14586	210	0.53
200.27-1-10	155 Westcombe Park	HR Sizer, Wilhelmina F		155 Westcombe Park	W Henrietta, NY 14586	210	0.55
200.27-1-11	192 Sedgley Park	HR Hill, Kevin P		192 Sedgley Park	W Henrietta, NY 14586	210	0.7
200.27-1-12	147 Westcombe Park	HR Robords, Dennis R	Robords, Hillary	147 Westcombe Park	W Henrietta, NY 14586	210	0.46

Parcel No.	Parcel Location	Owner(s)	Owner Address	Property Code	Acres
200.27-1-13	143 Westcombe Park	Brown, Claud	143 Westcombe Park	210	0.49
200.27-1-14	137 Westcombe Park	Sanchez, Adrian M	137 Westcombe Park	210	0.48
200.27-1-15	131 Westcombe Park	Armstrong, Rebecca A	131 Westcombe Park	210	0.48
200.27-1-16	123 Westcombe Park	Cochrane, David G	123 Westcombe Park	210	0.47
200.27-1-17	176 Sedgley Park	Lorentz, Victor	176 Sedgley Park	210	0.46
200.27-1-18	172 Sedgley Park	Granger, Ilyla C	172 Sedgley Park	210	0.46
200.27-1-2	128 Westcombe Park	Currie, Paulette E	128 Westcombe Park	210	0.66
200.27-1-3	132 Westcombe Park	Cabral, Luis H	132 Westcombe Park	210	0.69
200.27-1-4	136 Westcombe Park	Knittle, Peter M	136 Westcombe Park	210	0.56
200.27-1-5	140 Westcombe Park	Knope, Matthew S	140 Westcombe Park	210	0.48
200.27-1-6	144 Westcombe Park	Barnes, Joane E	144 Westcombe Park	210	0.49
200.27-1-7	180 Sedgley Park	Li, Feng	180 Sedgley Park	210	0.48
200.27-1-8	156 Westcombe Park	Vega, Frank S	156 Westcombe Park	210	0.67
200.27-1-9	160 Westcombe Park	Ober, Eric W	160 Westcombe Park	210	0.59
200.28-1-1	156 Harrogate Xing	Burgo, Shawn	156 Harrogate Xing	210	0.49
200.28-1-10	58 Longton Pl	Stratton, Jeanne L	58 Longton Pl	210	0.42
200.28-1-11	62 Longton Pl	Nguyen, Randy	62 Longton Pl	210	0.38
200.28-1-12	66 Longton Pl	Campbell, Phillip	66 Longton Pl	210	0.34
200.28-1-13	70 Longton Pl	Addison, Maxine R	70 Longton Pl	210	0.37
200.28-1-14	139 Harrogate Xing	Grant, Doreen P	139 Harrogate Xing	210	0.32
200.28-1-15	143 Harrogate Xing	Agarwal, Anurag	143 Harrogate Xing	210	0.32
200.28-1-16	147 Harrogate Xing	Tekalign, Wondimu T	147 Harrogate Xing	210	0.36
200.28-1-17	151 Harrogate Xing	Wilper, Christopher J	151 Harrogate Xing	210	0.42
200.28-1-18	155 Harrogate Xing	Scott, Reggy T	155 Harrogate Xing	210	0.37
200.28-1-19	159 Harrogate Xing	Gordon, Thomas L	159 Harrogate Xing	210	0.32
200.28-1-2	3 Bracknell Cir	Durgan, Scott M	3 Bracknell Cir	210	0.38
200.28-1-20	163 Harrogate Xing	Walton, Timothy S	163 Harrogate Xing	210	0.32
200.28-1-21	167 Harrogate Xing	Shah, Vishal M	167 Harrogate Xing	210	0.32
200.28-1-22	171 Harrogate Xing	Serapilio, Richard Jr.	171 Harrogate Xing	210	0.32
200.28-1-23	196 Sedgley Park	Goerke, Rebecca A	196 Sedgley Park	210	0.64
200.28-1-24	197 Sedgley Park	Phillips, Alvin H	197 Sedgley Park	210	0.7
200.28-1-25	195 Sedgley Park	Richards, Beverly W	195 Sedgley Park	210	0.65

Parcel No.	Parcel Location	Owner(s)	Owner Address	Property Code	Acres
200.28-1-26	193 Sedgley Park	Pham, Khanh	193 Sedgley Park	210	0.65
200.28-1-27	191 Sedgley Park	Krenzer, John S	191 Sedgley Park	210	0.54
200.28-1-28	159 Westcombe Park	Cunningham, William	159 Westcombe Park	210	0.41
200.28-1-29	165 Westcombe Park	Devola, Leah A	165 Westcombe Park	210	0.39
200.28-1-3	80 Longton Pl	Fitzpatrick, Casey R	80 Longton Pl	210	0.42
200.28-1-30	171 Westcombe Park	Polino, John T	171 Westcombe Park	210	0.38
200.28-1-31	175 Westcombe Park	Mann, William B Jr.	175 Westcombe Park	210	0.37
200.28-1-32	179 Westcombe Park	Wido, Matthew	179 Westcombe Park	210	0.37
200.28-1-33	183 Westcombe Park	Roth, Dwight D	183 Westcombe Park	210	0.37
200.28-1-34	54 Longton Pl	Major, Patricia J	54 Longton Pl	210	0.45
200.28-1-35	195 Westcombe Park	Deng, Min	195 Westcombe Park	210	0.45
200.28-1-36	199 Westcombe Park	Panek, Lukasz	199 Westcombe Park	210	0.29
200.28-1-37	203 Westcombe Park	Khothsymuong, S	203 Westcombe Park	210	0.29
200.28-1-38	207 Westcombe Park	Kurtz, Christine M	207 Westcombe Park	210	0.29
200.28-1-39	211 Westcombe Park	Wright, Robert D	211 Westcombe Park	210	0.29
200.28-1-4	126 Harrogate Xing	Ely, Brian J	126 Harrogate Xing	210	0.48
200.28-1-40	215 Westcombe Park	Guppy, James G	215 Westcombe Park	210	0.29
200.28-1-41	219 Westcombe Park	Zona, Patric J	219 Westcombe Park	210	0.29
200.28-1-42	223 Westcombe Park	Haggerty, Peter L	223 Westcombe Park	210	0.29
200.28-1-43	227 Westcombe Park	Buda, Paula	227 Westcombe Park	210	0.29
200.28-1-44	231 Westcombe Park	Blank, Alex	231 Westcombe Park	210	0.29
200.28-1-45	235 Westcombe Park	BruECKl, James A	235 Westcombe Park	210	0.48
200.28-1-46	224 Westcombe Park	Haller, Calvin L	224 Westcombe Park	210	1.14
200.28-1-47	220 Westcombe Park	Colquitt, Larry G	220 Westcombe Park	210	0.27
200.28-1-48	216 Westcombe Park	Grcevic, Paula A	216 Westcombe Park	210	0.27
200.28-1-49	212 Westcombe Park	Snyder, Matthew L	212 Westcombe Park	210	0.27
200.28-1-5	127 Harrogate Xing	Nelson, Richard A	127 Harrogate Xing	210	0.41
200.28-1-50	208 Westcombe Park	Straszynski, Joseph Z	208 Westcombe Park	210	0.27
200.28-1-51	204 Westcombe Park	A McFadden Estate	204 Westcombe Park	210	0.27
200.28-1-52	200 Westcombe Park	Klumpp, Robert C	200 Westcombe Park	210	0.27
200.28-1-53	196 Westcombe Park	Yu, Nicholas	196 Westcombe Park	210	0.42
200.28-1-54	188 Westcombe Park	Johnson, Clinton M Sr.	188 Westcombe Park	210	0.45

Parcel No.	Parcel Location	Owner(s)	Owner Address	Property Code	Acres	
200.28-1-55	184 Westcombe Park	HR Bockus, Brian	184 Westcombe Park	W Henrietta, NY 14586	210	0.37
200.28-1-56	180 Westcombe Park	HR Abdoch, Fathia	180 Westcombe Park	W Henrietta, NY 14586	210	0.37
200.28-1-57	176 Westcombe Park	HR Linzy, Charlene M	176 Westcombe Park	W Henrietta, NY 14586	210	0.37
200.28-1-58	172 Westcombe Park	HR Zhen, Fuhua	172 Westcombe Park	W Henrietta, NY 14586	210	0.38
200.28-1-59	168 Westcombe Park	HR Sangaramoorthy, K	168 Westcombe Park	W Henrietta, NY 14586	210	0.42
200.28-1-6	71 Longton Pl	HR Condello, Michael D	71 Longton Pl	W Henrietta, NY 14586	210	0.33
200.28-1-60	164 Westcombe Park	HR Wynter, Boston D	164 Westcombe Park	W Henrietta, NY 14586	210	0.47
200.28-1-61	104 Doncaster Trl	HR Smith, Timothy	104 Doncaster Trl	W Henrietta, NY 14586	210	0.41
200.28-1-62	99 Doncaster Trl	HR Mendel, Elizabeth A	99 Doncaster Trl	W Henrietta, NY 14586	210	0.46
200.28-1-63	90 Harrogate Xing	HR Mead, Scott R	90 Harrogate Xing	W Henrietta, NY 14586	210	0.46
200.28-1-64	87 Harrogate Xing	HR Klem, Jason C	87 Harrogate Xing	W Henrietta, NY 14586	210	0.34
200.28-1-65	91 Harrogate Xing	HR Kaszubowski, J R	91 Harrogate Xing	W Henrietta, NY 14586	210	0.46
200.28-1-66	95 Harrogate Xing	HR Smith, Timothy P	95 Harrogate Xing	W Henrietta, NY 14586	210	0.48
200.28-1-67	99 Harrogate Xing	HR Laruez, Richard	99 Harrogate Xing	W Henrietta, NY 14586	210	0.35
200.28-1-68	103 Harrogate Xing	HR Catena, John	103 Harrogate Xing	W Henrietta, NY 14586	210	0.32
200.28-1-69	107 Harrogate Xing	HR Bowers, Mark L	107 Harrogate Xing	W Henrietta, NY 14586	210	0.32
200.28-1-7	67 Longton Pl	HR Koppers, Jeffrey M	67 Longton Pl	W Henrietta, NY 14586	210	0.32
200.28-1-70	111 Harrogate Xing	HR Mancari, Jason J	111 Harrogate Xing	W Henrietta, NY 14586	210	0.32
200.28-1-71	115 Harrogate Xing	HR Trent, Michael A	115 Harrogate Xing	W Henrietta, NY 14586	210	0.32
200.28-1-72	119 Harrogate Xing	HR Sosa, Jesus	119 Harrogate Xing	W Henrietta, NY 14586	210	0.32
200.28-1-73	123 Harrogate Xing	HR Stefanik, Kathryn I	123 Harrogate Xing	W Henrietta, NY 14586	210	0.36
200.28-1-8	63 Longton Pl	HR Bansbach, James L	63 Longton Pl	W Henrietta, NY 14586	210	0.33
200.28-1-9	59 Longton Pl	HR Intini, Steven T	59 Longton Pl	W Henrietta, NY 14586	210	0.32
200.35-1-1	168 Sedgley Park	HR Gul, Ayhan	168 Sedgley Park	W Henrietta, NY 14586	210	0.46
200.35-1-10	132 Sedgley Park	HR Rogers, Darlene D	132 Sedgley Park	W Henrietta, NY 14586	210	0.54
200.35-1-11	128 Sedgley Park	HR Campbell, Charles T	128 Sedgley Park	W Henrietta, NY 14586	210	0.53
200.35-1-12	123 Sedgley Park	HR Siebert, Catherine	123 Sedgley Park	W Henrietta, NY 14586	210	0.53
200.35-1-13	133 Sedgley Park	HR Polat, Guvercin	133 Sedgley Park	W Henrietta, NY 14586	210	0.48
200.35-1-14	139 Sedgley Park	HR Rowlands, Richard R	139 Sedgley Park	W Henrietta, NY 14586	210	0.47
200.35-1-15	143 Sedgley Park	HR Monson, David R	143 Sedgley Park	W Henrietta, NY 14586	210	0.46
200.35-1-16	147 Sedgley Park	HR Loehr, Adam M	147 Sedgley Park	W Henrietta, NY 14586	210	0.46

Parcel No.	Parcel Location	Owner(s)	Owner Address	Property Code	Acres
200.35-1-17	151 Sedgley Park	HR Smiley, Kenneth	151 Sedgley Park	210	0.46
200.35-1-18	155 Sedgley Park	HR Holt, James	155 Sedgley Park	210	0.46
200.35-1-19	159 Sedgley Park	HR Godfrey, Daniel E	159 Sedgley Park	210	0.46
200.35-1-2	164 Sedgley Park	HR Pearles, Raymond J	164 Sedgley Park	210	0.46
200.35-1-20	163 Sedgley Park	HR Watson, Dawn M	163 Sedgley Park	210	0.46
200.35-1-21	167 Sedgley Park	HR Crane, Andrew	167 Sedgley Park	210	0.49
200.35-1-22	171 Sedgley Park	HR Pieters, Daniel R	171 Sedgley Park	210	0.55
200.35-1-23	175 Sedgley Park	HR Holliday, Eric D	175 Sedgley Park	210	0.53
200.35-1-24	76 Haywards Heath	HR Medlock, Anitra C	76 Haywards Heath	210	0.37
200.35-1-25	72 Haywards Heath	HR Waterman, R. Joshua	72 Haywards Heath	210	0.37
200.35-1-26	68 Haywards Heath	HR Palmer, Daniel J	68 Haywards Heath	210	0.37
200.35-1-27	64 Haywards Heath	HR Kuang, Ye	64 Haywards Heath	210	0.37
200.35-1-28	60 Haywards Heath	HR Gonzalez, Ramon A	60 Haywards Heath	210	0.37
200.35-1-29	56 Haywards Heath	HR Diaz, Angel	56 Haywards Heath	210	0.37
200.35-1-3	160 Sedgley Park	HR Cassata, Mark C	160 Sedgley Park	210	0.46
200.35-1-30	52 Haywards Heath	HR Peckham, Robert S	52 Haywards Heath	210	0.46
200.35-1-31	48 Haywards Heath	HR Pollizi, Thomas J	48 Haywards Heath	210	0.51
200.35-1-32	44 Haywards Heath	HR Gloss, Christopher	44 Haywards Heath	210	0.47
200.35-1-33	40 Haywards Heath	HR Lang, Lois L	40 Haywards Heath	210	0.37
200.35-1-34	36 Haywards Heath	HR Brown, Gerod A	36 Haywards Heath	210	0.37
200.35-1-35	32 Haywards Heath	HR Jarrold, Shawn M	32 Haywards Heath	210	0.37
200.35-1-36	28 Haywards Heath	HR Stawicki, Thomas J Jr.	28 Haywards Heath	210	0.37
200.35-1-37	24 Haywards Heath	HR Kander, Kristopher	24 Haywards Heath	210	0.37
200.35-1-38	20 Haywards Heath	HR Lindsay, Daniel E Jr.	20 Haywards Heath	210	0.37
200.35-1-39	16 Haywards Heath	HR Morse, David L	16 Haywards Heath	210	0.37
200.35-1-4	156 Sedgley Park	HR Longo, David	156 Sedgley Park	210	0.46
200.35-1-40	12 Haywards Heath	HR Dhillon, Mandeep K	12 Haywards Heath	210	0.37
200.35-1-41	8 Haywards Heath	HR Eve, Matthew J	8 Haywards Heath	210	0.37
200.35-1-42	4 Haywards Heath	HR Hermance, Charles J	4 Haywards Heath	210	0.64
200.35-1-43	7 Haywards Heath	HR Montagno, Michael J	7 Haywards Heath	210	0.37
200.35-1-44	11 Haywards Heath	HR Kittelberger, Wayne L	11 Haywards Heath	210	0.37
200.35-1-45	15 Haywards Heath	HR Carbone, Kyle C	15 Haywards Heath	210	0.37
			Henrietta, NY 14586-9493		

Parcel No.	Parcel Location	Owner(s)	Owner Address	Property Code	Acres
200.35-1-46	19 Haywards Heath	Hayward, Dwayne E	19 Haywards Heath	210	0.37
200.35-1-47	23 Haywards Heath	Kwok Hing Chow, J	23 Haywards Heath	210	0.37
200.35-1-48	27 Haywards Heath	Watts, Tracy L	27 Haywards Heath	210	0.37
200.35-1-49	31 Haywards Heath	Rutkowski, Jonathan D	31 Haywards Heath	210	0.37
200.35-1-5	152 Sedgley Park	Lagoyda, Vera	152 Sedgley Park	210	0.46
200.35-1-50	35 Haywards Heath	Franklin, Eric L	35 Haywards Heath	210	0.37
200.35-1-51	39 Haywards Heath	Steinwandel, Michelle	39 Haywards Heath	210	0.43
200.35-1-52	47 Haywards Heath	Lopez, Miguel A Jr.	47 Haywards Heath	210	0.44
200.35-1-53	55 Haywards Heath	Freeman, Leonard B	55 Haywards Heath	210	0.37
200.35-1-54	59 Haywards Heath	Thurston, Elizabeth O	59 Haywards Heath	210	0.37
200.35-1-55	63 Haywards Heath	Oakley, Colin C	63 Haywards Heath	210	0.37
200.35-1-56	67 Haywards Heath	Ferguson, Knycos	67 Haywards Heath	210	0.37
200.35-1-57	71 Haywards Heath	Guan, Wei Bin	71 Haywards Heath	210	0.37
200.35-1-58	75 Haywards Heath	Singh, Sandeep	75 Haywards Heath	210	0.37
200.35-1-59	79 Haywards Heath	Loganathan, Shathees	79 Haywards Heath	210	0.45
200.35-1-6	148 Sedgley Park	Mcafee, Brian A	148 Sedgley Park	210	0.46
200.35-1-60	4 Blaydon Loop	Case, Timothy	4 Blaydon Loop	210	0.47
200.35-1-61	8 Blaydon Loop	Lucas, Sean M	8 Blaydon Loop	210	0.37
200.35-1-62	12 Blaydon Loop	Potwin, Daniel L	12 Blaydon Loop	210	0.37
200.35-1-63	16 Blaydon Loop	Ho, Yong	16 Blaydon Loop	210	0.37
200.35-1-64	20 Blaydon Loop	Riley, Shayon T	20 Blaydon Loop	210	0.37
200.35-1-65	24 Blaydon Loop	Baker, Sameerah	24 Blaydon Loop	210	0.46
200.35-1-66	28 Blaydon Loop	Barber, Douglas R	28 Blaydon Loop	210	0.56
200.35-1-67	32 Blaydon Loop	Pilaroscia, Brian	32 Blaydon Loop	210	0.44
200.35-1-68	36 Blaydon Loop	Wallace, Andrew	36 Blaydon Loop	210	0.37
200.35-1-69	40 Blaydon Loop	Brede, Thomas R	40 Blaydon Loop	210	0.37
200.35-1-7	144 Sedgley Park	Glade, Michael	144 Sedgley Park	210	0.46
200.35-1-70	44 Blaydon Loop	Phouangphanh, SJ	44 Blaydon Loop	210	0.37
200.35-1-71	48 Blaydon Loop	Strong, Benjamin M	48 Blaydon Loop	210	0.37
200.35-1-72	52 Blaydon Loop	Le, Thanhquy	52 Blaydon Loop	210	0.37
200.35-1-73	47 Blaydon Loop	Cronmire, Daniel P	47 Blaydon Loop	210	0.38
200.35-1-74	43 Blaydon Loop	Forest Ck Equity Corp	3240 Chili Ave	311	0.38



Parcel No.	Parcel Location	Owner(s)	Owner Address	Property Code	Acres
200.35-1-75	39 Blaydon Loop	HR D'Arcy, John J	W Henrietta, NY 14586	210	0.38
200.35-1-76	35 Blaydon Loop	HR Ramos, Felix	W Henrietta, NY 14586	210	0.38
200.35-1-77	27 Blaydon Loop	HR Forest Ck Equity Corp	Rochester, NY 14624	311	0.41
200.35-1-78	19 Blaydon Loop	HR Hussain, Farheen	W Henrietta, NY 14586	210	0.38
200.35-1-79	15 Blaydon Loop	HR Stappenbeck, Matthew	W Henrietta, NY 14586	210	0.37
200.35-1-8	140 Sedgley Park	HR Kostecki, Macie J	W Henrietta, NY 14586	210	0.46
200.35-1-80	11 Blaydon Loop	HR Cai, David Y	W Henrietta, NY 14586	210	0.37
200.35-1-81	7 Blaydon Loop	HR Mahenthiran, Kumaran	W Henrietta, NY 14586	210	0.44
200.35-1-82	12 Longton Pl	HR Harrington, Steven P	W Henrietta, NY 14586	210	0.32
200.35-1-83	8 Longton Pl	HR Williams, Marlon J	W Henrietta, NY 14586	210	0.43
200.35-1-84	7 Longton Pl	HR Testa, Nicholas	W Henrietta, NY 14586	210	0.29
200.35-1-85	11 Longton Pl	HR Cockman, Thomas R	W Henrietta, NY 14586	210	0.29
200.35-1-86	15 Longton Pl	HR Tu, Santina M	W Henrietta, NY 14586	210	0.29
200.35-1-87	19 Longton Pl	HR Evans, Bradford R	W Henrietta, NY 14586	210	0.29
200.35-1-88	23 Longton Pl	HR Boyle, Michael J	W Henrietta, NY 14586	210	0.3
200.35-1-89	87 Haywards Heath	HR Faber Construction Co	Rochester, NY 14624	311	0.5
200.35-1-9	136 Sedgley Park	HR Mashewske, Timothy J	W Henrietta, NY 14586	210	0.51
200.35-1-90	88 Haywards Heath	HR Ruisi, Cristoforo	W Henrietta, NY 14586	210	0.48
200.35-1-91	80 Haywards Heath	HR Ferner, Daniel J	W Henrietta, NY 14586	210	0.45
200.36-1-1	92 Haywards Heath	HR MacLaughlin, Marc A	W Henrietta, NY 14586	210	0.39
200.36-1-10	31 Longton Pl	HR Taylor, Marcus L	W Henrietta, NY 14586	210	0.36
200.36-1-11	27 Longton Pl	HR Williams, Matthew M	W Henrietta, NY 14586	210	0.33
200.36-1-12	186 Southend Sq	HR Forest Ck Equity Corp	Rochester, NY 14624	311	0.29
200.36-1-13	190 Southend Sq	HR Forest Ck Equity Corp	Rochester, NY 14624	311	0.7
200.36-1-14	194 Southend Sq	HR Forest Ck Equity Corp	Rochester, NY 14624	311	1.57
200.36-1-15	191 Southend Sq	HR McKeown, Richard A	W Henrietta, NY 14586	210	1.29
200.36-1-16	187 Southend Sq	HR Forest Ck Equity Corp	Rochester, NY 14624	311	0.27
200.36-1-2	96 Haywards Heath	HR Forest Ck Equity Corp	Rochester, NY 14624	311	0.39
200.36-1-3	100 Haywards Heath	HR Zuchengo, Andrea	W Henrietta, NY 14586	210	0.95
200.36-1-4	103 Haywards Heath	HR King, Maxine A	W Henrietta, NY 14586	210	1.86
200.36-1-5	99 Haywards Heath	HR Wood, Ronald L	W Henrietta, NY 14586	210	1.42
200.36-1-6	95 Haywards Heath	HR Brehmer, Sylvia A	W Henrietta, NY 14586	210	0.93

Parcel No.	Parcel Location	Owner(s)	Owner Address	Property Code	Acres		
200.36-1-7	91 Haywards Heath	HR Sivalingam, Shinthujan	Subramaniam S.	91 Haywards Heath	W Henrietta, NY 14586	210	0.41
200.36-1-8	39 Longton Pl	HR Pringle, Vicentico	Pringle, Kathleen	39 Longton Pl	W Henrietta, NY 14586	210	0.48
200.36-1-9	35 Longton Pl	HR Amidon, Richard L	Amidon, Denise L	35 Longton Pl	W Henrietta, NY 14586	210	0.49
200.43-1-1	124 Sedgley Park	HR Colon, Jose A	Colon, Marta I	124 Sedgley Park	W Henrietta, NY 14586	210	0.57
200.43-1-10	84 Sedgley Park	HR Evans, Edward J	Evans, Jocelyn	84 Sedgley Park	W Henrietta, NY 14586	210	0.6
200.43-1-11	80 Sedgley Park	HR Moore, Ryan W	Moore, Alexandra	80 Sedgley Park	W Henrietta, NY 14586	210	0.64
200.43-1-12	76 Sedgley Park	HR Jopson, Michael A	Jopson, Tammy A	76 Sedgley Park	W Henrietta, NY 14586	210	0.75
200.43-1-13	72 Sedgley Park	HR Santiago, Hector L	Rodriguez, Herminio L	72 Sedgley Park	W Henrietta, NY 14586	210	0.74
200.43-1-14	75 Sedgley Park	HR Gualtieri, Rosann		75 Sedgley Park	W Henrietta, NY 14586	210	0.49
200.43-1-15	87 Sedgley Park	HR Case, Jeffrey M	Case, Leann C	87 Sedgley Park	W Henrietta, NY 14586	210	0.46
200.43-1-16	95 Sedgley Park	HR Lasal, Scott D	Lasal, Stephanie J	95 Sedgley Park	W Henrietta, NY 14586	210	0.46
200.43-1-17	99 Sedgley Park	HR Whalen, Richard J	Whalen, Lynda J	99 Sedgley Park	W Henrietta, NY 14586	210	0.46
200.43-1-18	103 Sedgley Park	HR Ferro, Barbara E		103 Sedgley Park	W Henrietta, NY 14586	210	0.54
200.43-1-19	3 Haywards Heath	HR Snyder, Wayne E	Snyder, Deborah H	3 Haywards Heath	W Henrietta, NY 14586	210	0.59
200.43-1-2	120 Sedgley Park	HR Hutton, Michael S	Hutton, Patricia J	120 Sedgley Park	W Henrietta, NY 14586	210	0.6
200.43-1-20	67 Sedgley Park	HR Coyle, Dianne M		67 Sedgley Park	W Henrietta, NY 14586	210	0.26
200.43-1-21	63 Sedgley Park	HR Kern, Lee V		63 Sedgley Park	W Henrietta, NY 14586	210	0.27
200.43-1-22	59 Sedgley Park	HR Stehler, Bryan R	Cimato, Melissa N	59 Sedgley Park	W Henrietta, NY 14586	210	0.39
200.43-1-23	68 Blaydon Loop	HR Marah, Allie Jr.	Williams-Marrah, Lima	68 Blaydon Loop	W Henrietta, NY 14586	210	0.52
200.43-1-24	64 Blaydon Loop	HR Thomas, Ronald C	Thomas, Eva J	64 Blaydon Loop	W Henrietta, NY 14586	210	0.41
200.43-1-25	60 Blaydon Loop	HR Inglese, Loren	Cifuentes-Inglese, PL	60 Blaydon Loop	W Henrietta, NY 14586	210	0.44
200.43-1-26	56 Blaydon Loop	HR Bakk, Terry	Bakk, Louanne	56 Blaydon Loop	W Henrietta, NY 14586	210	0.44
200.43-1-27	51 Blaydon Loop	HR Naylor, William	Nalor, Casey L	51 Blaydon Loop	W Henrietta, NY 14586	210	0.38
200.43-1-28	59 Blaydon Loop	HR Akhtar, Muhammad R		59 Blaydon Loop	W Henrietta, NY 14586	210	0.54
200.43-1-29	47 Sedgley Park	HR Hothi, Ranbir		47 Sedgley Park	W Henrietta, NY 14586	210	0.37
200.43-1-3	116 Sedgley Park	HR Hopkins, Kevin T	Hopkins, Martha A	116 Sedgley Park	W Henrietta, NY 14586	210	0.6
200.43-1-30	43 Sedgley Park	HR Forest Ck Equity Corp		3240 Chili Ave	Rochester, NY 14624	311	0.3
200.43-1-31	39 Sedgley Park	HR Krenzer, Douglas J	Desantis, Elizabeth A	39 Sedgley Park	W Henrietta, NY 14586	210	0.3
200.43-1-32	35 Sedgley Park	HR Michielsen, William	Michielsen, Courtney	35 Sedgley Park	W Henrietta, NY 14586	210	0.29
200.43-1-33	31 Sedgley Park	HR Rawls, Nicole M		31 Sedgley Park	W Henrietta, NY 14586	210	0.29
200.43-1-34	27 Sedgley Park	HR Beha, Fexhrije	Beha, Elmi	27 Sedgley Park	W Henrietta, NY 14586	210	0.4
200.43-1-35	23 Sedgley Park	HR Williams, Veronica		23 Sedgley Park	W Henrietta, NY 14586	210	0.35

Parcel No.	Parcel Location	Owner(s)	Owner Address	Property Code	Acres
200.43-1-36	19 Sedgley Park	Powell, James L	W Henrietta, NY 14586	210	0.46
200.43-1-37	4 Longton Pl	Bullock, James M	W Henrietta, NY 14586	210	0.41
200.43-1-38	3 Longton Pl	Jones, Raymond G	W Henrietta, NY 14586	210	0.45
200.43-1-39	8 Sedgley Park	Zimmer, Barry E	W Henrietta, NY 14586	210	0.25
200.43-1-4	112 Sedgley Park	O'Neill, Jeffrey	W Henrietta, NY 14586	210	0.55
200.43-1-40	12 Sedgley Park	Tolleson, Bruce E	W Henrietta, NY 14586	210	0.25
200.43-1-41	16 Sedgley Park	Chanthapheuy, S	W Henrietta, NY 14586	210	0.25
200.43-1-42	20 Sedgley Park	Forest Ck Equity Corp	Rochester, NY 14624	311	0.28
200.43-1-43	24 Sedgley Park	Studevan, Colin C	W Henrietta, NY 14586	210	0.31
200.43-1-44	28 Sedgley Park	Granger, Nadia	W Henrietta, NY 14586	210	0.26
200.43-1-45	32 Sedgley Park	Swartzfager, William D	W Henrietta, NY 14586	210	0.26
200.43-1-46	36 Sedgley Park	Forest Ck Equity Corp	W Henrietta, NY 14586	311	0.29
200.43-1-47	40 Sedgley Park	Vorndran, Kenneth R	W Henrietta, NY 14586	210	0.31
200.43-1-48	44 Sedgley Park	Theis, David S	W Henrietta, NY 14586	210	0.3
200.43-1-49	48 Sedgley Park	King, Christopher	W Henrietta, NY 14586	210	0.27
200.43-1-5	108 Sedgley Park	Simlin, Michael L Jr.	W Henrietta, NY 14586	210	0.52
200.43-1-50	52 Sedgley Park	Kobos, Eugene A	W Henrietta, NY 14586	210	0.27
200.43-1-51	56 Sedgley Park	Daniel, Norma D	W Henrietta, NY 14586	210	0.27
200.43-1-52	60 Sedgley Park	Saunders, Robert H	W Henrietta, NY 14586	210	0.28
200.43-1-53	64 Sedgley Park	Addy, Edward	W Henrietta, NY 14586	210	0.3
200.43-1-54	68 Sedgley Park	D'Auria, Samuel M	W Henrietta, NY 14586	210	0.37
200.43-1-55	55 Southend Sq	Rodola, James M	W Henrietta, NY 14586	311	0.44
200.43-1-56	51 Southend Sq	Forest Ck Equity Corp	Rochester, NY 14624	311	0.33
200.43-1-57	47 Southend Sq	Forest Ck Equity Corp	Rochester, NY 14624	311	0.3
200.43-1-58	43 Southend Sq	Forest Ck Equity Corp	Rochester, NY 14624	311	0.26
200.43-1-59	39 Southend Sq	Sawicki, William J	W Henrietta, NY 14586	311	0.25
200.43-1-6	100 Sedgley Park	Gunter, James L	W Henrietta, NY 14586	210	0.51
200.43-1-60	35 Southend Sq	Forest Ck Equity Corp	Rochester, NY 14624	311	0.25
200.43-1-61	31 Southend Sq	Forest Ck Equity Corp	Rochester, NY 14624	311	0.25
200.43-1-62	27 Southend Sq	Forest Ck Equity Corp	Rochester, NY 14624	311	0.26
200.43-1-63	23 Southend Sq	Forest Ck Equity Corp	Rochester, NY 14624	311	0.28
200.43-1-64	19 Southend Sq	Forest Ck Equity Corp	Rochester, NY 14624	311	0.32

Parcel No.	Parcel Location	Owner(s)	Owner Address	Property Code	Acres
200.43-1-65	15 Southend Sq	HR Faber Construction Co	3240 Chili Ave	311	0.37
200.43-1-66	11 Southend Sq	HR Forest Ck Equity Corp	3240 Chili Ave	311	0.59
200.43-1-67	7 Southend Sq	HR Forest Ck Equity Corp	3240 Chili Ave	311	0.43
200.43-1-68	Southend Sq	HR Forest Ck Equity Corp	3240 Chili Ave	311	0.4
200.43-1-69	Southend Sq	HR Forest Ck Equity Corp	3240 Chili Ave	311	0.4
200.43-1-7	96 Sedgley Park	HR Brogan, Jeff	96 Sedgley Park	210	0.51
200.43-1-70	Southend Sq	HR Forest Ck Equity Corp	3240 Chili Ave	311	0.42
200.43-1-71	170 Southend Sq	HR Forest Ck Equity Corp	3240 Chili Ave	311	0.26
200.43-1-72	138 Southend Sq	HR Faber Construction Co	3240 Chili Ave	311	0.33
200.43-1-73	132 Southend Sq	HR Forest Ck Equity Corp	3240 Chili Ave	311	0.26
200.43-1-74	128 Southend Sq	HR Forest Ck Equity Corp	3240 Chili Ave	311	0.26
200.43-1-75	124 Southend Sq	HR Forest Ck Equity Corp	3240 Chili Ave	311	0.25
200.43-1-76	120 Southend Sq	HR Forest Ck Equity Corp	3240 Chili Ave	311	0.25
200.43-1-77	16 Southend Sq	HR Forest Ck Equity Corp	3240 Chili Ave	311	0.31
200.43-1-78	24 Southend Sq	HR Trybus, Trent J	24 Southend Sq	311	0.33
200.43-1-79	28 Southend Sq	HR Faber Construction Co	3240 Chili Ave	311	0.41
200.43-1-8	92 Sedgley Park	HR Quinn, Brian K	92 Sedgley Park	210	0.54
200.43-1-80	32 Southend Sq	HR Faber Construction Co	32 Southend Sq	311	0.38
200.43-1-81	36 Southend Sq	HR Faber Construction Co	3240 Chili Ave	311	0.33
200.43-1-82	40 Southend Sq	HR Faber Construction Co	32 Southend Sq	311	0.28
200.43-1-83	44 Southend Sq	HR Faber Construction Co	3240 Chili Ave	311	0.3
200.43-1-9	88 Sedgley Park	HR Somaskanda, Abhirami	88 Sedgley Park	210	0.69
200.44-2-1	174 Southend Sq	HR Forest Ck Equity Corp	3240 Chili Ave	311	0.26
200.44-2-10	159 Southend Sq	HR Forest Ck Equity Corp	3240 Chili Ave	311	0.25
200.44-2-11	155 Southend Sq	HR Forest Ck Equity Corp	3240 Chili Ave	311	0.25
200.44-2-12	151 Southend Sq	HR Piazza, Mark	151 Southend Sq	311	0.25
200.44-2-13	147 Southend Sq	HR Forest Ck Equity Corp	3240 Chili Ave	311	0.25
200.44-2-14	143 Southend Sq	HR Forest Ck Equity Corp	3240 Chili Ave	311	0.25
200.44-2-15	139 Southend Sq	HR Forest Ck Equity Corp	3240 Chili Ave	311	0.25
200.44-2-16	135 Southend Sq	HR Forest Ck Equity Corp	3240 Chili Ave	311	0.25
200.44-2-17	131 Southend Sq	HR Faber Construction Co	32 Southend Sq	311	0.25
200.44-2-18	127 Southend Sq	HR Forest Ck Equity Corp	3240 Chili Ave	311	0.25

Parcel No.	Parcel Location	Owner(s)	Owner Address	Property Code	Acres
200.44-2-2	178 Southend Sq	Forest Ck Equity Corp	3240 Chili Ave	311	0.26
200.44-2-3	182 Southend Sq	Forest Ck Equity Corp	3240 Chili Ave	311	0.26
200.44-2-4	183 Southend Sq	Forest Ck Equity Corp	3240 Chili Ave	311	0.29
200.44-2-5	179 Southend Sq	Forest Ck Equity Corp	3240 Chili Ave	311	0.25
200.44-2-6	175 Southend Sq	Forest Ck Equity Corp	3240 Chili Ave	311	0.25
200.44-2-7	171 Southend Sq	Forest Ck Equity Corp	3240 Chili Ave	311	0.25
200.44-2-8	167 Southend Sq	Forest Ck Equity Corp	3240 Chili Ave	311	0.25
200.44-2-9	163 Southend Sq	Forest Ck Equity Corp	3240 Chili Ave	311	0.25
200.51-1-1	123 Southend Sq	Hughes, Stuart P	123 Southend Sq	311	0.25
200.51-1-10	87 Southend Sq	Forest Ck Equity Corp	3240 Chili Ave	311	0.25
200.51-1-11	83 Southend Sq	Forest Ck Equity Corp	3240 Chili Ave	311	0.25
200.51-1-12	79 Southend Sq	Forest Ck Equity Corp	3240 Chili Ave	311	0.27
200.51-1-13	75 Southend Sq	Davis, Matthew B	75 Southend Sq	210	0.35
200.51-1-14	71 Southend Sq	Preston, Scott D	71 Southend Sq	311	0.42
200.51-1-15	67 Southend Sq	Forest Ck Equity Corp	3240 Chili Ave	311	0.33
200.51-1-16	63 Southend Sq	Faber Construction Co	3240 Chili Ave	311	0.33
200.51-1-17	59 Southend Sq	Forest Ck Equity Corp	3240 Chili Ave	311	0.43
200.51-1-18	Southend Sq	Forest Ck Equity Corp	3240 Chili Ave	311	0.32
200.51-1-19	Southend Sq	Forest Ck Equity Corp	3240 Chili Ave	311	0.3
200.51-1-2	119 Southend Sq	Forest Ck Equity Corp	3240 Chili Ave	311	0.25
200.51-1-20	84 Southend Sq	Forest Ck Equity Corp	3240 Chili Ave	311	0.25
200.51-1-21	88 Southend Sq	Forest Ck Equity Corp	3240 Chili Ave	311	0.26
200.51-1-22	92 Southend Sq	Forest Ck Equity Corp	3240 Chili Ave	311	0.28
200.51-1-23.1	96 Southend Sq	Faber Construction Co	3240 Chili Ave	311	0.29
200.51-1-24.1	Southend Sq	Faber Construction Co	3240 Chili Ave	311	0.31
200.51-1-25.1	116 Southend Sq	Faber Construction Co	3240 Chili Ave	311	0.28
200.51-1-3	115 Southend Sq	Faber Construction Co	3240 Chili Ave	311	0.3
200.51-1-4	111 Southend Sq	Forest Ck Equity Corp	3240 Chili Ave	311	0.42
200.51-1-5	107 Southend Sq	Lesniak, Mark P	107 Southend Sq	311	0.57
200.51-1-6	103 Southend Sq	Faber Construction Co	3240 Chili Ave	311	0.38
200.51-1-7	99 Southend Sq	Forest Ck Equity Corp	3240 Chili Ave	311	0.29
200.51-1-8	95 Southend Sq	Forest Ck Equity Corp	3240 Chili Ave	311	0.25

Parcel No.	Parcel Location	Owner(s)	Owner Address	Property Code	Acres
200.51-1-9	91 Southend Sq	HR Faber Construction Co	3240 Chili Ave	311	0.25
201.01-1-1	Martin Rd	HR National Grid	300 Erie Blvd W	882	4.96
201.01-1-10	E River Rd	HR Dunning, Jeffrey A	6041 E River Rd	311	0.23
201.01-1-11	5993 E River Rd	HR Vail, Thomas P	5993 E River Rd	210	1.49
201.01-1-12	5981 E River Rd	HR Sivongsa, Bounlort	3 Periwinkle Dr	210	0.45
201.01-1-13	6000 E River Rd	HR Rowe, Mark E	6000 E River Rd	210	0.55
201.01-1-14	229 Martin Rd	HR Wright, Mary Louise	229 Martin Rd	210	0.52
201.01-1-15	6020 E River Rd	HR Ippolito, Gary C	6020 E River Rd	210	0.48
201.01-1-16	233 Martin Rd	HR Rowe, Alan L	233 Martin Rd	210	2.9
201.01-1-17	269 Martin Rd	HR Mathias Family Turst	269 Martin Rd	240	11.37
201.01-1-18	6026 E River Rd	HR McGregor, Mark J	6026 E River Rd	210	0.4
201.01-1-19	6034 E River Rd	HR Hood, Douglas W	6034 E River Rd	210	0.42
201.01-1-2.1	135 Martin Rd	HR Wat Pa Lao Buddhadham, Inc.	135 Martin Rd	620	60.85
201.01-1-2.2	E River Rd	HR Gravitz, Alan E	6073 E River Rd	311	0.2
201.01-1-20	6042 E River Rd	HR Thomas, William Jeff	6042 E River Rd	210	0.45
201.01-1-21	E River Rd	HR Thomas, William Jeff	6042 E River Rd	311	0.23
201.01-1-22	E River Rd	HR Moore, Muldair	6050 East River Rd	311	0.11
201.01-1-23	6050 E River Rd	HR Moore, Muldair	6050 East River Rd	210	0.48
201.01-1-24	6058 E River Rd	HR Beahon, John C	6058 E River Rd	210	0.72
201.01-1-25	6070 E River Rd	HR Lang, Thomas J	6070 East River Rd	210	1.8
201.01-1-26	6078 E River Rd	HR Nolan, Laurie	6078 East River Rd	210	0.44
201.01-1-27	6086 E River Rd	HR Turney, Arlene A	6086 E River Rd	210	0.44
201.01-1-28	6094 E River Rd	HR Coss, Colleen A	6094 East River Rd	210	0.44
201.01-1-29	6104 E River Rd	HR Carley, Harold W	6104 E River Rd	210	0.46
201.01-1-3	6101 E River Rd	HR Hooper, Emma D	6101 E River Rd	210	0.43
201.01-1-30	6112 E River Rd	HR Klossner, James	6112 East River Rd	210	0.55
201.01-1-31	E River Rd	HR Klossner, James	6112 East River Rd	311	5.89
201.01-1-32.1	295 Martin Rd	HR Wenthe, Stephen J Jr.	295 Martin Rd	240	13.3
201.01-1-32.2	Martin Rd	HR Neverenko, Yuriy	275 Martin Rd	312	4.6
201.01-1-33	275 Martin Rd	HR Neverenko, Natalya	275 Martin Rd	210	0.85
201.01-1-34	289 Martin Rd	HR Sprague, Paul B	289 Martin Rd	210	1.14
201.01-1-35.1	313 Martin Rd	HR Phelps, Genevieve M	313 Martin Rd	210	2.02

Parcel No.	Parcel Location	Owner(s)	Owner Address	Property Code	Acres
201.01-1-36.1	325 Martin Rd	Hopkins, Edward R	325 Martin Rd	210	1.46
201.01-1-37.1	415 Martin Rd	Joanette, Raymond J	415 Martin Rd	210	5
201.01-1-37.21	Martin Rd	HG&H Land Co	1112 E River Rd	120	51.89
201.01-1-37.22	437 Martin Rd	Swift, Jennifer	155 Chelsea Meadows Dr	311	5
201.01-1-38	423 Martin Rd	Miller, Judith A	423 Martin Rd	210	0.41
201.01-1-39.1	Martin Rd	Piaseczny, Scott	108 Amaden Dr	322	17.29
201.01-1-39.2	525 Martin Rd	Dufoe, Kimberly E	525 Martin Rd	240	12.09
201.01-1-4	6093 E River Rd	GT Remodeling, Inc.	2427 Rush Mendon Rd	210	0.4
201.01-1-40	877 Telephone Rd	Bennet, Karen A	877 Telephone Rd	210	0.41
201.01-1-41.11	845 Telephone Rd	King, Jeffrey A	845 Telephone Rd	210	7.08
201.01-1-41.121	845 Telephone Rd	Cady, William C	845 Telephone Rd	240	17.1
201.01-1-41.211	Rush Henrietta TL Rd	Hughes, John H	14 Mandalay Rdg	322	29.97
201.01-1-41.212	256 Rush Henrietta TL Rd	LeRoy, Carol A	256 Rush-Hen TL Rd	210	9.39
201.01-1-41.22	178 Rush Henrietta TL Rd	Markowski, Robin M	178 Rush Hen TL Rd	240	14.57
201.01-1-42	E River Rd	H G & H Land Co.	1112 E River Rd	105	61.6
201.01-1-43	6292 E River Rd	Humphrey, Dale E	6292 E River Rd	210	2.07
201.01-1-44	6303 E River Rd	Moore, Thomas H	6303 East River Rd	210	1.42
201.01-1-45.1	E River Rd	Remelt, Charles R	6161 E River Rd	120	41.16
201.01-1-45.2	6373 E River Rd	Shattuck, William J	6373 E River Rd	210	1.34
201.01-1-46.111	E River Rd	Truisi, Diane L	6213 E River Rd	311	1.76
201.01-1-46.112	E River Rd	Remelt, Charles R	6161 E River Rd	120	25.38
201.01-1-46.113	E River Rd	Remelt, Charles R	6161 E River Rd	120	3.24
201.01-1-46.114	E River Rd	Truisi, Diane L	6213 E River Rd	311	0.4
201.01-1-46.12	6213 E River Rd	Truisi, Diane L	6213 E River Rd	230	2.85
201.01-1-46.21	E River Rd	Hooper, Malcolm	6101 E River Rd	311	0.35
201.01-1-46.221	E River Rd	Remelt, Charles R	6161 E River Rd	105	13.25
201.01-1-46.222	6161 E River Rd	Remelt, Charles R	6161 E River Rd	210	2.1
201.01-1-47	E River Rd	Remelt, Charles R	6161 E River Rd	120	19.2
201.01-1-5	6073 E River Rd	Gravitz, Alan E	6073 E River Rd	210	0.36
201.01-1-6	6065 E River Rd	Sierra, Elias	6065 E River Rd	210	0.49
201.01-1-7	6057 E River Rd	Novick, Helene	6057 E River Rd	210	0.51
201.01-1-8	6049 E River Rd	Commanda, Steven	6049 East River Rd	210	0.49

Parcel No.	Parcel Location	Owner(s)	Owner Address	Property Code	Acres
201.01-1-9	6041 E River Rd	HR Dunning, Jeffrey A	6041 E River Rd	210	0.47
201.02-2-1.2	Telephone Rd	HR Wilson, Chauncey D Jr.	675 Telephone Rd	311	0.12
201.02-2-13.12	W Henrietta Rd	HR Krenzer, Susan	563 Scottsville Rd	105	42.13
201.02-2-13.2	Rush Henrietta TL Rd	HR Krenzer, Anna S	2425 Scottsville Rd	105	91.4
201.02-2-14.11	Rush Henrietta TL Rd	HR Gaffney, John R	809 Rush Hen TL Rd	105	13.44
201.02-2-14.2	554 Rush Hen TL Rd	HR Mack, Allen F	554 Rush Hen TL Rd	210	2.4
201.02-2-14.31	508 Rush Hen TL Rd	HR Gaffney, John C	508 Rush Hen TL Rd	210	4.64
201.02-2-14.4	546 Rush Hen TL Rd	HR Gaffney, John R	809 Rush Hen TL Rd	210	0.63
201.02-2-15.1	Telephone Rd	HR Tirabassi Family	11 Devonwood Ln	120	76.29
201.02-2-15.2	Telephone Rd	HR Lundberg, Jon E	830 Telephone Rd	311	0.55
201.02-2-16.1	894 Telephone Rd	HR Gruschow, Charles W	894 Telephone Rd	210	4.3
201.02-2-16.2	842 Telephone Rd	HR Gruschow, David K	842 Telephone Rd	210	1
201.02-2-17	830 Telephone Rd	HR Lundberg, Jon E	830 Telephone Rd	210	0.54
201.02-2-18	579 Martin Rd	HR Ackerson, Terry J	579 Martin Rd	210	3
201.02-2-19.11	660 Telephone Rd	HR Jackiw, Michael	132 Glenview Ln	312	5.1
201.02-2-2	675 Telephone Rd	HR Wilson, Chauncey D	675 Telephone Rd	210	0.43
201.02-2-20.1	740 Telephone Rd	HR Pratico, Marcia	740 Telephone Rd	210	8.58
201.02-2-21	543 Martin Rd	HR Gregos, Kimberly A	543 Martin Rd	210	2.72
201.02-2-22	561 Martin Rd	HR Gerber, William P	561 Martin Rd	210	3
201.02-2-23	691 Telephone Rd	HR Reynolds, Mark John	691 Telephone Rd	210	1.51
201.02-2-24	703 Telephone Rd	HR Biggar, Scott S	703 Telephone Rd	210	1.37
201.02-2-25	715 Telephone Rd	HR Mosher, Ralph A	715 Telephone Rd	210	3.52
201.02-2-26	729 Telephone Rd	HR Genazzio, Adam A	729 Telephone Rd	210	1.18
201.02-2-27	741 Telephone Rd	HR Spurling, Ronald D	741 Telephone Rd	210	0.92
201.02-2-28	753 Telephone Rd	HR Cote, James E	753 Telephone Rd	210	2.78
201.02-2-29	765 Telephone Rd	HR Hager, Mark	765 Telephone Rd	210	8.45
201.02-2-3.1	633 Telephone Rd	HR Eaton, Michael R	633 Telephone Rd	210	4.87
201.02-2-3.2	Telephone Rd	HR Wilson, Chauncey D Jr.	675 Telephone Rd	311	0.23
201.02-2-4	611 Telephone Rd	HR Porubek, John A	611 Telephone Rd	210	0.75
201.02-2-5	637 Martin Rd	HR Chase, David F	689 Erie Station Rd	311	0.74
201.02-2-6.1	620 Telephone Rd	HR Serafine, Frank M	620 Telephone Rd	210	5.14
201.02-2-7	653 Martin Rd	HR Roberts, Stephen S	653 Martin Rd	210	0.32



Parcel No.	Parcel Location	Owner(s)	Owner Address	Property Code	Acres
201.02-2-8.1	Martin Rd	HR Du Boise, Mary A	313 Ryan Way	311	6.42
201.02-2-8.21	777 Martin Rd	HR JE Van Curan Trust	777 Martin Rd	210	2.74
201.02-2-8.22	Martin Rd	HR Krenzer, Susan	563 Scottsville Rd	105	117.16
202.01-2-28.12	1120 Rush Hen TL Rd	HR Bruno, Robert O	1120 Rush Hen TL Rd	210	0.47
202.01-2-42	1112 Rush Hen TL Rd	HR Meyer, Donald R	1112 Rush Hen TL Rd	210	0.3
202.01-2-6.11	1225 Martin Rd	HR Ladiges, Lynnette L	1225 Martin Rd	210	5.04
202.01-2-6.12	Martin Rd	HR Durgin, Philip	83 Canal Rd	105	41.8
202.01-2-6.21	1096 Rush Hen TL Rd	HR Iaculli, Katherine A	1000 Lehigh Station Rd	311	6.49
202.01-2-6.22	1104 Rush Hen TL Rd	HR Bullock, Paul D	1104 Rush Hen TL Rd	210	6.24
202.01-2-7.1	Martin Rd	HR Town of Henrietta	475 Calkins Rd	593	40.23
202.02-2-10	63 Ward Hill Rd	HR Buckner, James L	63 Ward Hill Rd	210	0.63
202.02-2-11.1	1 Woodridge Trl	HR Sheehan, Ruth Z	1 Woodridge Trl	210	0.39
202.02-2-11.2	2 Woodridge Trl	HR Henehan, David L	2 Woodridge Trl	210	0.27
202.02-2-11.3	3 Woodridge Trl	HR Hernandez, Charles	3 Woodridge Trl	210	0.29
202.02-2-11.4	4 Woodridge Trl	HR Roux, Jean Claude	4 Woodridge Trl	210	0.18
202.02-2-12.1	10 Woodridge Trl	HR Villareale, Samuel	10 Woodridge Trl	210	0.34
202.02-2-12.2	11 Woodridge Trl	HR Reeves, Renee E	250 Lysander Dr	210	0.35
202.02-2-13.1	20 Woodridge Trl	HR Hermanski, Brian M	20 Woodridge Trl	210	0.25
202.02-2-13.2	21 Woodridge Trl	HR Hastings, Cheryl	21 Woodridge Trl	210	0.28
202.02-2-14.1	30 Woodridge Trl	HR Mooney Graves, Kristy	30 Woodridge Trl	210	0.34
202.02-2-14.2	31 Woodridge Trl	HR Mooney-Graves, Kristy	31 Woodridge Trl	210	0.31
202.02-2-15.1	40 Woodridge Trl	HR Hastings, Cheryl	40 Woodridge Trl	210	0.24
202.02-2-15.2	41 Woodridge Trl	HR Hockenberry, Anthony	41 Woodridge Trl	210	0.09
202.02-2-15.3	42 Woodridge Trl	HR Sanderson, Larry Jr.	42 Woodridge Trl	210	0.09
202.02-2-15.4	43 Woodridge Trl	HR Bellanca, Wendi M	43 Woodridge Trl	210	0.22
202.02-2-15.5	Woodridge Trl	HR S Hills Homeowners	111 Marsh Rd	311	0.45
202.02-2-16.1	50 Woodridge Trl	HR Fedick, John	50 Woodridge Trl	210	0.18
202.02-2-16.2	51 Woodridge Trl	HR Naturale, Joan	51 Woodridge Trl	210	0.12
202.02-2-16.3	52 Woodridge Trl	HR Robey, Matthew E	52 Woodridge Trl	210	0.13
202.02-2-16.4	53 Woodridge Trl	HR Robbins, Terrance N	53 Woodridge Trl	210	0.31
202.02-2-17.1	60 Woodridge Trl	HR Venderbosch, Andreas	Rochester, NY 14692	210	0.46
202.02-2-17.2	61 Woodridge Trl	HR Goodenough, Patricia L	Henrietta, NY 14467	210	0.16
202.02-2-17.3	62 Woodridge Trl	HR Kurtz, Stacy M	62 Woodridge Trl	210	0.13

Parcel No.	Parcel Location	Owner(s)	Owner Address	Property Code	Acres
202.02-2-17.4	63 Woodridge Trl	HR Van Valkenburg, JL	63 Woodridge Trl	210	0.18
202.02-2-17.5	64 Woodridge Trl	HR Jones, Gary	44 Plains Rd	210	0.18
202.02-2-17.6	65 Woodridge Trl	HR Tryon, Marcia A	65 Woodridge Trl	210	0.37
202.02-2-18	Woodridge Trl	HR S. Hills Homeowners	111 Marsh Rd	821	0.26
202.02-2-19.1	80 Woodridge Trl	HR Ryan, Paul J	80 Woodridge Trl	210	0.05
202.02-2-19.2	81 Woodridge Trl	HR Kennedy, Pauline A	81 Woodridge Trl	210	0.06
202.02-2-19.3	82 Woodridge Trl	HR PMBBMP, Inc.	Shortsville, NY 14548	210	0.05
202.02-2-19.4	83 Woodridge Trl	HR Williams, Robert E	Henrietta, NY 14467	210	0.05
202.02-2-19.5	84 Woodridge Trl	HR Papapietro, Michael J	Henrietta, NY 14467	210	0.09
202.02-2-19.6	85 Woodridge Trl	HR Barber, Mark E	Henrietta, NY 14467	210	0.27
202.02-2-19.7	90 Woodridge Trl	HR Venderbosch, Karin E	Henrietta, NY 14467	210	0.43
202.02-2-19.8	91 Woodridge Trl	HR S Zeller --Trust	Henrietta, NY 14467	210	0.39
202.02-2-20.1	70 Woodridge Trl	HR Boggio, Constance	Henrietta, NY 14467	210	0.09
202.02-2-20.2	71 Woodridge Trl	HR Close, Robert M	Henrietta, NY 14467	210	0.07
202.02-2-20.3	72 Woodridge Trl	HR Hu, Andrew R	Henrietta, NY 14467	210	0.07
202.02-2-20.4	73 Woodridge Trl	HR Knox, Eric L	Henrietta, NY 14467	210	0.09
202.02-2-21	100-101 Woodridge Trl	HR Lehmann, Martha	Honeoye Falls, NY 14472	210	0.09
202.02-2-22.1	110 Woodridge Xing	HR Olsen, Kirk W	100-101 Woodridge Trl	220	0.75
202.02-2-22.2	111 Woodridge Xing	HR Olsen, Kirk W	14 Cherrymede Cres	210	0.46
202.02-2-22.3	112 Woodridge Xing	HR Olsen, Kirk W	14 Cherrymede Cres	210	0.09
202.02-2-22.4	113 Woodridge Xing	HR Olsen, Kirk W	14 Cherrymede Cres	210	0.08
202.02-2-23.1	120 Woodridge Xing	HR Meehan, Kerry L	14 Cherrymede Cres	210	0.22
202.02-2-23.2	121 Woodridge Xing	HR Gutierrez, Diane P	120 Woodridge Xing	210	0.39
202.02-2-23.3	122 Woodridge Xing	HR Ziegler, Benjamin	Henrietta, NY 14467	210	0.45
202.02-2-23.4	123 Woodridge Xing	HR Lodato, Judith A	Henrietta, NY 14467	210	0.19
202.02-2-23.5	124 Woodridge Xing	HR Becker, Kathleen E	Henrietta, NY 14467	210	0.15
202.02-2-23.6	125 Woodridge Xing	HR Brunner, Patricia B	Henrietta, NY 14467	210	0.14
202.02-2-23.7	Woodridge Xing	HR S Hills Homeowners	Henrietta, NY 14467	210	0.13
203.01-2-1.1	87 Ward Hill Rd	HR Petrakis, Heather	111 Marsh Rd	311	5.54
203.01-2-10	247 Ward Hill Rd	HR Webster, Kathleen V	87 Ward Hill Rd	210	0.29
203.01-2-11	255 Ward Hill Rd	HR Hettis, Lindsey R	247 Ward Hill Rd	210	0.35
203.01-2-12	291 Ward Hill Rd	HR Marcello, Stanley P	255 Ward Hill Rd	210	1.09
			291 Ward Hill Rd	210	8.09

Parcel No.	Parcel Location	Owner(s)	Owner Address	Property Code	Acres
203.01-2-13	299 Ward Hill Rd	HR NYS ARC	1000 ELMWOOD AVE STE 500 Rochester, NY 14620	632	8.3
203.01-2-14	343 Ward Hill Rd	HR Boddy, Joyce A	343 Ward Hill Rd Henrietta, NY 14467	210	0.7
203.01-2-15	1915 Pinnacle Rd	HR Viola, Santo Jr.	1915 Pinnacle Rd Henrietta, NY 14467	220	0.4
203.01-2-16	1955 Pinnacle Rd	HR Viola, Louis R	1955 Pinnacle Rd Henrietta, NY 14467	210	0.46
203.01-2-17	1965 Pinnacle Rd	HR Kulp, Rose A --Trust	2005 Pinnacle Rd Henrietta, NY 14467	210	0.52
203.01-2-18.11	Pinnacle Rd	HR Viola, Santo Jr.	2098 East Henrietta Rd Rochester, NY 14623	120	25.4
203.01-2-18.12	1997 Pinnacle Rd	HR Holmes, Michael J	1997 Pinnacle Rd Henrietta, NY 14467	210	1.93
203.01-2-18.13	2005 Pinnacle Rd	HR Viola, Santo D Jr.	2005 Pinnacle Rd Henrietta, NY 14467	210	3.57
203.01-2-18.2	2023 Pinnacle Rd	HR Viola, Santo D Jr.	2098 East Henrietta Rd Rochester, NY 14623	220	1.14
203.01-2-19	2011 Pinnacle Rd	HR Viola-Roeser, Mary Lou	2011 Pinnacle Rd Henrietta, NY 14467	210	0.4
203.01-2-2.1	145 Ward Hill Rd	HR Hinkley, William B	145 Ward Hill Rd Henrietta, NY 14467	210	0.5
203.01-2-20	1950 Pinnacle Rd	HR Matthews Farms, Inc.	823 Cheese Factory Rd Honeoye Falls, NY 14472	210	5.73
203.01-2-21	1900 Pinnacle Rd	HR Holy Sepulchre Cem	2461 Lake Ave Rochester, NY 14612	695	113.25
203.01-2-22	2050 Pinnacle Rd	HR Matthews Farms, Inc.	823 Cheese Factory Rd Honeoye Falls, NY 14472	120	91.9
203.01-2-23	33 Williams Rd	HR Hoffmann, Laura L	33 Williams Rd Henrietta, NY 14467	210	1.09
203.01-2-24	2040 Pinnacle Rd	HR Matthews Farms, Inc.	823 Cheese Factory Rd Honeoye Falls, NY 14472	210	2.76
203.01-2-25	2043 Pinnacle Rd	HR Fuchs, Hans	2043 Pinnacle Rd Rush, NY 14543-9404	210	2.4
203.01-2-26	2053 Pinnacle Rd	HR Fuchs, Karl T	2053 Pinnacle Rd Rush, NY 14543-9404	210	0.47
203.01-2-27.1	2085 Pinnacle Rd	HR Bacon, David R	2085 Pinnacle Rd Rush, NY 14543-9404	210	1
203.01-2-27.21	2109 Pinnacle Rd	HR Faggiano, Vincent F	2109 Pinnacle Rd Rush, NY 14543-9404	240	18.47
203.01-2-27.22	Pinnacle Rd	HR Fox Landscaping Svcs.	2053 Pinnacle Rd Rush, NY 14543-9404	312	2.29
203.01-2-28	2125 Pinnacle Rd	HR Goodberlet, Eric	2125 Pinnacle Rd Rush, NY 14543-9404	215	1.42
203.01-2-29	2149 Pinnacle Rd	HR Wilson, Jane S	2149 Pinnacle Rd Rush, NY 14543-9404	210	0.85
203.01-2-3.11	Ward Hill Rd	HR JPE Realty Associates	1012 Broad Brook Rd Guilford, VT 05301	321	46.11
203.01-2-30.001	Pinnacle Rd	HR Stander, Brian F	269 Lima Rd Geneseo, NY 14454	314	5.51
203.01-2-30.112	Pinnacle Rd	HR Faggiano, Vincent F	2109 Pinnacle Rd Rush, NY 14543-9404	322	10.56
203.01-2-30.113	Pinnacle Rd	HR Blount, Stephen D	2125 Pinnacle Rd Rush, NY 14543-9404	311	0.13
203.01-2-30.121	2137 Pinnacle Rd	HR Reed, Craig D	2137 Pinnacle Rd Rush, NY 14543-9404	210	0.8
203.01-2-30.2	2143 Pinnacle Rd	HR Biehler, Paul J	2143 Pinnacle Rd Rush, NY 14543-9404	240	10.19
203.01-2-31	Pinnacle Rd	HR Miller, Anne Marie	2237 Pinnacle Rd Rush, NY 14543-9456	120	25.4
203.01-2-32	109 Ward Hill Rd	HR Miller, Martin J	109 Ward Hill Rd Henrietta, NY 14467	210	1.06
203.01-2-33	131 Ward Hill Rd	HR Clark, Catherine W	131 Ward Hill Rd Henrietta, NY 14467	210	1.08

Parcel No.	Parcel Location	Owner(s)	Owner Address	Property Code	Acres
203.01-2-4	271 Ward Hill Rd	HR Larkin Properties	58 Parkview Dr	120	60
203.01-2-5	207 Ward Hill Rd	HR Gudonis, Michael T	207 Ward Hill Rd	210	0.5
203.01-2-6	215 Ward Hill Rd	HR Hooper, Richard J	215 Ward Hill Rd	210	0.34
203.01-2-7	223 Ward Hill Rd	HR Best, Steven E	223 Ward Hill Rd	210	0.41
203.01-2-8	231 Ward Hill Rd	HR Wolgast, Karen F	231 Ward Hill Rd	210	0.41
203.01-2-9	239 Ward Hill Rd	HR Stepler, James R	239 Ward Hill Rd	210	0.34
203.02-2-1	300 Williams Rd	HR Van Voorhis, Steven E	300 Williams Rd	240	201
203.02-2-2	Williams Rd	HR RHH Mendon Props	740 East Ave	120	50.7
203.02-2-3.1	Williams Rd	HR O'Donoghue, John L	3915 Clover St	105	31.43
203.02-2-3.1/TWR	289 Williams Rd	HR Sprint Spectrum	4017 Washington Rd	837	0
203.02-2-3.2	259 Williams Rd	HR Gade, Scott S	259 Williams Rd	210	1.23
203.02-2-4	Wardell Rd	HR RHH Mendon Props	740 East Ave	311	4
203.02-2-5	Williams Rd	HR Goodberlet, Carl	219 Williams Rd	105	9.6
203.02-2-6	219 Williams Rd	HR Goodberlet, Carl	219 Williams Rd	210	2.5
<b>VILLAGE OF HONEOYE FALLS (HFV)</b>					
228.06-1-1.1	236 Monroe St	HFV Hennen, Louise A	236 Monroe St	120	86.87
228.06-1-1.2	220 Monroe St	HFV Hennen, Louise A	236 Monroe St	210	1.8
228.06-1-2	W Main St	HFV Monroe Village Assoc	415 Park Ave	330	5
228.10-1-1.1	W Main St	HFV Brower, Garry	20 Lancashire Way	340	7.5
228.11-1-1.1	125 W Main St	HFV Jansen, Chuck	6 Callahan Ct	484	1.62
228.11-1-2.11	115 W Main St	HFV Arboore-Jansen, Assoc	115 W Main St	431	4.33
228.11-1-38.22	Carriage St	HFV Ten Carriage Street, Inc.	340 Rock Beach Rd	330	2.55
228.11-1-38.23	W Main St	HFV Ten Carriage Street Inc	340 Rock Beach Rd	330	0.85
228.11-1-75.11	W Main St	HFV COMIDA	415 Park Ave	340	67.11
228.11-1-75.21	135 W Main St	HFV 135 West Main Street	Harrisburg, PA 17105	484	2.94
228.11-1-75.31	145 W Main St	HFV ESL FCU	225 Chestnut St	462	0.44
228.11-1-75.411/CB	300 Village Square Blvd	HFV COMIDA	415 Park Ave	480	1
228.11-1-75.5	345 W Main St	HFV Monroe Vill Assoc, II	415 Park Ave	450	3.71
228.11-1-75.6	201 W Main St	HFV COMIDA	415 Park Ave	480	19.56
<b>TOTAL ACRES, TOWN OF HENRIETTA:</b>					<b>4,766</b>
<b>TOTAL ACRES, VILLAGE OF HONEOYE FALLS:</b>					<b>205.28</b>

Parcel No.	Parcel Location	Owner(s)	Owner Address	Property Code	Acres
<b>TOWN OF MENDON (MN)</b>					
190.04-2-10	16 Portofino Cir	De Cory, John F	16 Portofino Cir	210	3.66
190.04-2-11	18 Portofino Cir	Lupisella, Robert	18 Portofino Cir	210	4.96
190.04-2-12	20 Portofino Cir	Leni, Robert S	20 Portofino Cir	210	4
190.04-2-13	22 Portofino Cir	MacLeod, Steven K	22 Portofino Cir	210	5.7
190.04-2-14	24 Portofino Cir	YARTON, SEAN J	24 Portofino Cir	210	13.86
190.04-2-15	21 Portofino Cir	White, Richard L	21 Portofino Cir	210	4.59
190.04-2-16	19 Portofino Cir	Wheatcraft, Jamie S	19 Portofino Cir	210	5.85
190.04-2-17	17 Portofino Cir	Plourde, David R	17 Portofino Cir	210	4.62
190.04-2-18	15 Portofino Cir	Benham, Todd D	15 Portofino Cir	210	1.61
190.04-2-19	11 Portofino Cir	Delmerico, Richard	11 Portofino Cir	210	1.72
190.04-2-2	3811 Clover St	Lambert, David R	3811 Clover St	210	2.23
190.04-2-20	9 Portofino Cir	Zollo, Scott J	9 Portofino Cir	210	1.2
190.04-2-21	7 Portofino Cir	Lanzalaco, Mark A	7 Portofino Cir	210	1.56
190.04-2-22	5 Portofino Cir	Zamiara, Michael	5 Portofino Cir	210	1.97
190.04-2-23	3 Portofino Cir	Kowarz, Marek W	3 Portofino Cir	210	2.05
190.04-2-24.1	1 Portofino Cir	Henderson, Todd	1 Portofino Cir	210	4.51
190.04-2-3	2 Portofino Cir	Dearcop, Raymond	2 Portofino Cir	210	3.25
190.04-2-4	4 Portofino Cir	Chapman, Allan H	4 Portofino Cir	210	1.62
190.04-2-5	6 Portofino Cir	Graham, Stephen J	6 Portofino Cir	210	2.24
190.04-2-6	8 Portofino Cir	Wilkinson, John E	8 Portofino Cir	210	5.37
190.04-2-7	10 Portofino Cir	Sowers, Frank L	10 Portofino Cir	210	7.08
190.04-2-8	12 Portofino Cir	Zamulinski, Tadeusz	12 Portofino Cir	210	3
190.04-2-9	14 Portofino Cir	Cardon, Randall C	14 Portofino Cir	210	2.56
191.03-1-1.1	3842 Clover St	Cichon, Dustin P	3842 Clover St	210	0.29
191.04-1-2.1	775 Pitt Men Center Rd	Arthur, Elizabeth	775 Pitt Mendon Ctr Rd	240	9.92
192.03-1-13	971 Pitt Mendon Rd	Deleys, Philip J	971 Pitt Mendon Rd	210	0.63
192.03-1-14	951 Pitt Mendon Rd	Hunter, Eleanor M	951 Pitt Mendon Rd	117	98.5
192.03-1-15.1	467 W Bloomfield Rd	K-Tech Industries, Inc	16 E Main St Ste 676	210	5
192.03-1-15.2	W Bloomfield Rd	Hunter, Jane A	56 Mahogany Run	105	207.22
192.03-1-3.1	106 Canfield Rd	Zeznick, Joseph J	106 Canfield Rd	210	5.7
192.03-1-5.1	132 Canfield Rd	Brown Fam Wealth Trust	132 Canfield Rd	240	6.72
192.03-1-5.2	122 Canfield Rd	122 Canfield Rd, LLC	122 Canfield Rd	472	6.41

Parcel No.	Parcel Location	Owner(s)	Owner Address	Property Code	Acres
192.03-1-6	142 Canfield Rd	Davidoff, Jack B	142 Canfield Rd	210	7.74
192.03-1-7	152 Canfield Rd	Camacho Revocable Trust	152 Canfield Rd	210	5.24
192.03-1-8.11	160 Canfield Rd	Wilson, Randall C	160 Canfield Rd	210	5
192.03-1-8.14	166 Canfield Rd	Haen, Deborah F	166 Canfield Rd	210	9.45
192.03-1-8.2	176 Canfield Rd	Palka, Daniel A	176 Canfield Rd	210	5
192.03-1-9	433 W Bloomfield Rd	Pavlisko, Joseph A	433 W Bloomfield Rd	210	0.91
192.04-1-1.1	864 Pitt. Mendon Rd	Matteson, Kristine M	864 Pitt. Mendon Rd	210	5
192.04-1-1.2	838 Pitt. Mendon Rd	Ryan Homes Inc	60 Office Park Way	311	25
192.04-1-1.3	Pittsford Mendon Rd	Ryan Homes Inc	60 Office Park Way	312	62.64
192.04-1-10	Cole Rd	Lenhard, Regina M	N Hudson, NY 12855	311	1.9
192.04-1-11.11	85 Cole Rd	Silco, Michael Glenn	85 Cole Rd	210	7.44
192.04-1-13	71 Cole Rd	Smith, Wendell F Jr.	71 Cole Rd	210	5.37
192.04-1-14	Cole Rd	Silco, Glenn W	1032 Pitt. Mendon Rd	105	16.73
192.04-1-15	29 Cole Rd	Lanctot, Lawrence	29 Cole Rd	210	0.85
192.04-1-16	27 Cole Rd	Gonzalez, Armando	27 Cole Rd	210	0.71
192.04-1-17	Cole Rd	RIENHOLTZ, DANIEL J	996 Pitt. Mendon Rd	311	2.6
192.04-1-18	996 Pitt. Mendon Rd	RIENHOLTZ, DANIEL J	996 Pitts Mendon Rd	210	4.4
192.04-1-19	942 Pitt. Mendon Rd	Gullace, Dante	942 Pitt. Mendon Rd	240	33.35
192.04-1-2	Mile Square Rd	Pittsford School District	42 W Jefferson Rd	311	15
192.04-1-20	777 Mile Square Rd	Boulay, Marc R	777 Mile Square Rd	210	6.5
192.04-1-21	Eckler Rd	Morabito, Colette	1100 Main St	105	13.53
192.04-1-3	644 Mile Square Rd	Daniele, Anthony	644 Mile Square Rd	210	1.09
192.04-1-4.111	Mile Square Rd	Daniele, Anthony	644 Mile Square Rd	311	3.85
192.04-1-4.112	648 Mile Square Rd	Gates, Marshall D III	170 Golf Ave	311	7.67
192.04-1-4.113	652 Mile Square Rd	Gates, Marshall D III	170 Golf Ave	311	8.61
192.04-1-4.114	656 Mile Square Rd	Gates, Marshall D III	170 Golf Ave	311	8.66
192.04-1-4.115	658 Mile Square Rd	Gates, Marshall D III	170 Golf Ave	311	5
192.04-1-4.116	660 Mile Square Rd	Gates, Marshall D III	170 Golf Ave	311	3.34
192.04-1-4.2	653 Mile Square Rd	Adams, Godfrey	6703 NW Dorothy St	311	8.06
192.04-1-4.3	661 Mile Square Rd	Allen, Michael J	661 Mile Square Rd	210	8.06
192.04-1-4.41	668 Mile Square Rd	Scalen, David C	668 Mile Square Rd	210	9.26
192.04-1-5.11	51 Probst Rd	Brush, Douglas	51 Probst Rd	120	38.36

Parcel No.	Parcel Location	Owner(s)	Owner Address	Property Code	Acres
192.04-1-5.2	Probst Rd	MIN Lewis, Betty	8936 Baker Rd	323	15.94
192.04-1-6.11	786 Mile Square Rd	MIN Charles, Jeffrey	786 Mile Square Rd	210	5.17
192.04-1-6.12	12 Probst Rd	MIN Wagner, Gerhardt	12 Probst Rd	311	5.18
192.04-1-6.13	24 Probst Rd	MIN Salehzadeh, Mahnaz	24 Probst Rd	210	5.19
192.04-1-6.14	Mile Square Rd	MIN Wolk, Richard S	218 Miles Cutting Ln	311	8.38
192.04-1-6.2	36 Probst Rd	MIN Fletcher, William	36 Probst Rd	210	6.21
192.04-1-7	721 Mile Square Rd	MIN Mc Williams, Daniel H	130 Wildwood Dr	120	128.82
192.04-1-8	Eckler Rd	MIN Mendon Foundation	Mendon, NY 14506-0231	320	24.91
192.04-1-9	105 Cole Rd	MIN Mulley, William	105 Cole Rd	210	0.98
193.03-1-5	48 Probst Rd	MIN Wallman, Frederick J	48 Probst Rd	210	5.1
193.03-1-6	62 Probst Rd	MIN Domingo, Steven	62 Probst Rd	210	5.1
203.02-3-1.2	1 Dixon Woods	MIN Carlson, Dale L	12 Jeremy Swamp Rd	210	2
203.02-3-10.2	3945 Clover St	MIN Burke, Andrew J	3945 Clover St	210	3
203.02-3-11.111	403 Williams Rd	MIN Johncox, David C	403 Williams Rd	240	23.57
203.02-3-11.12	453 Williams Rd	MIN Antonio, Gregory J	453 Williams Rd	210	3.01
203.02-3-11.13	Williams Rd	MIN Straight, Howard	457 Williams Rd	311	1.25
203.02-3-11.141	425 Williams Rd	MIN Coddington, Cuyler	425 Williams Rd	210	5.02
203.02-3-11.142	435 Williams Rd	MIN Durfee, James B	435 Williams Rd	210	7.73
203.02-3-11.2	Williams Rd	MIN Brown, Marilyn R	440 Williams Rd	311	3.26
203.02-3-11.3	440 Williams Rd	MIN Brown Living Trust	440 Williams Rd	210	5.95
203.02-3-12	457 Williams Rd	MIN Straight, Howard	457 Williams Rd	210	0.75
203.02-3-13	420 Williams Rd	MIN Hall, Therese R	420 Williams Rd	210	2
203.02-3-14	3 Dixon Woods	MIN Fischer, Richard T	3 Dixon Woods	210	2
203.02-3-15	5 Dixon Woods	MIN Fleischer, Joseph D	5 Dixon Woods	210	2
203.02-3-16	7 Dixon Woods	MIN Mc Manus, Richard J	7 Dixon Woods	210	2
203.02-3-17	11 Dixon Woods	MIN Cross, Paul A	11 Dixon Woods	210	2
203.02-3-18	15 Dixon Woods	MIN O'Sullivan, James	15 Dixon Woods	210	2
203.02-3-19	17 Dixon Woods	MIN Mc Connell, Kurt	17 Dixon Woods	210	2
203.02-3-2	3879 Clover St	MIN Hraber, Zachary A	982 Osage Rd	210	2.54
203.02-3-20	19 Dixon Woods	MIN Singer, Harvey	19 Dixon Woods	210	2
203.02-3-21	21 Dixon Woods	MIN Burdett, James S	21 Dixon Woods	210	2
203.02-3-22	20 Dixon Woods	MIN Hanson, Dennis L	20 Dixon Woods	210	2

Parcel No.	Parcel Location	Owner(s)	Owner Address	Property Code	Acres
203.02-3-23	18 Dixon Woods	MIN Mevorach, David L	18 Dixon Woods	210	2
203.02-3-24	16 Dixon Woods	MIN Cosgrove, Patrick A	16 Dixon Woods	210	2.18
203.02-3-25	14 Dixon Woods	MIN Smith, Mark B	14 Dixon Woods	210	2.16
203.02-3-26	12 Dixon Woods	MIN McDougall, Michael L	12 Dixon Woods	210	2.15
203.02-3-27	10 Dixon Woods	MIN Goetz, Phillip	10 Dixon Woods	210	2.1
203.02-3-28	8 Dixon Woods	MIN Borrelli, Patrick J	8 Dixon Woods	210	2.1
203.02-3-29	6 Dixon Woods	MIN Manka, Walter	6 Dixon Woods	210	2.1
203.02-3-3	3899 Clover St	MIN Silverstein, Michael	3899 Clover St	210	3.3
203.02-3-30	4 Dixon Woods	MIN Prince, Craig	4 Dixon Woods	210	3.2
203.02-3-31	2 Dixon Woods	MIN Carlson, Dale	12 Jeremy Swamp Rd	311	2.7
203.02-3-32	3857 Clover St	MIN Chen, Paul	3857 Clover St	210	2.3
203.02-3-4	3907 Clover St	MIN Zinter, Donald G	3907 Clover St	210	2
203.02-3-5	3911 Clover St	MIN Battaglia, Catherine T	3911 Clover St	210	1.8
203.02-3-6	Clover St	MIN O Donoghue John L	3915 Clover St	311	0.53
203.02-3-6.1	Clover St	MIN O Donoghue John L	3915 Clover St	312	6.35
203.02-3-7	3915 Clover St	MIN O Donoghue John L	3915 Clover St	210	1.13
203.02-3-9	4011 Clover St	MIN Rath, Fredrick N	4011 Clover St	210	2.97
203.04-1-1	Sheldon Rd	MIN RHH Mendon Properties	740 East Ave	320	1.72
203.04-1-15	Clover St	MIN RHH Mendon Properties	740 East Ave	320	42
203.04-1-16.11	44 Sheldon Rd	MIN RHH Mendon Properties	740 East Ave	117	78.99
203.04-1-16.2	24 Sheldon Rd	MIN RHH Mendon Properties	740 East Ave	210	3.14
203.04-1-16.3	54 Sheldon Rd	MIN ROHM Services Inc	740 East Ave	210	3.48
203.04-1-17.11	Sheldon Rd	MIN RHH Mendon Properties	740 East Ave	105	51.7
203.04-1-17.21	139 Sheldon Rd	MIN Geisel, Jean F	139 Sheldon Rd	210	2.14
203.04-1-17.22	Sheldon Rd	MIN RHH Mendon Properties	740 East Ave	314	9.58
203.04-1-18	Sheldon Rd	MIN RHH Mendon Properties	740 East Ave	320	3.28
203.04-1-2	Sheldon Rd	MIN RHH Mendon Properties	740 East Ave	320	5
203.04-1-4.11	87 Sheldon Rd	MIN RHH Mendon Properties	740 East Ave	322	257.4
203.04-1-5.1	90 Sheldon Rd	MIN RHH Mendon Properties	740 East Ave	210	3.47
203.04-1-6	66 Sheldon Rd	MIN Larkin, Amanda, Thomas	66 Sheldon Rd	210	4.07
203.04-1-7	32 Sheldon Rd	MIN Slack, Carolyn	32 Sheldon Rd	210	7.04
204.02-1-1	Pitts Mendon Ctr Rd	MIN Arthur, Elizabeth	775 Pitts Mendon Ctr Rd	311	2.3



Parcel No.	Parcel Location	Owner(s)	Owner Address	Property Code	Acres
204.02-1-21	128 Smith Rd	MIN Wilmot, Thomas C	1265 Scottsville Rd	105	46.7
204.02-1-22	150 Smith Rd	MIN Walsh, Edward J Jr.	150 Smith Rd	210	7.3
204.02-1-23	118 Smith Rd	MIN Woloszuk, Jacek	118 Smith Rd	210	4.59
204.04-1-39	334 Pond Rd	MIN Wilmot, Thomas C	217 Smith Rd	240	156.45
204.04-1-40.21	383 Pond Rd	MIN Slusser, John M	383 Pond Rd	210	27.87
204.04-1-40.31	Pond Rd	MIN Slusser, John M	383 Pond Rd	105	28.21
204.04-1-40.4	Pond Rd	MIN Hotra, Peter	329 Pond Rd	105	40
205.01-1-1	589 W Bloomfield Rd	MIN Wilmot, Thomas C	1265 Scottsville Rd	105	88.94
205.01-1-10.1	256 Smith Rd	MIN Jensen, John J	256 Smith Rd	210	14.47
205.01-1-11	250 Smith Rd	MIN Brokaw, Arland C	250 Smith Rd	210	2.9
205.01-1-12.12	Smith Rd	MIN Wilmot, Thomas C	217 Smith Rd	117	72.92
205.01-1-12.21	154 Smith Rd	MIN Wilmot, Thomas C	217 Smith Rd	210	5
205.01-1-12.22	162 Smith Rd	MIN Wilmot, Thomas C	217 Smith Rd	210	7.19
205.01-1-13	665 W Bloomfield Rd	MIN Rodman, James	665 W Bloomfield Rd	210	8.5
205.01-1-14	667 W Bloomfield Rd	MIN McClive, Edward G Jr.	667 W Bloomfield Rd	210	2.07
205.01-1-15.1	643 W Bloomfield Rd	MIN Frame, Kathleen	643 West Bloomfield Rd	210	5.22
205.01-1-15.2	647 W Bloomfield Rd	MIN Vanderkamp, Charles	647 W Bloomfield Rd	210	5.22
205.01-1-16.11	629 W Bloomfield Rd	MIN Shumway, Charles G	629 W Bloomfield Rd	210	5
205.01-1-16.12	633 W Bloomfield Rd	MIN Shumway, Charles G	629 W Bloomfield Rd	210	23.87
205.01-1-16.13	W Bloomfield Rd	MIN Shumway, Charles G	629 W Bloomfield Rd	311	3.49
205.01-1-16.2	W Bloomfield Rd	MIN Wilmot, Thomas	217 Smith Rd	105	31.49
205.01-1-17	611 W Bloomfield Rd	MIN Deburgomaster, Roger	611 W Bloomfield Rd	210	1.7
205.01-1-18.1	603 W Bloomfield Rd	MIN Wilmot, Loretta C	603 W Bloomfield Rd	240	27.55
205.01-1-19	679 W Bloomfield Rd	MIN Comella, Frank	679 W Bloomfield Rd	210	5.18
205.01-1-2	562 W Bloomfield Rd	MIN Vaala, Allen R	562 W Bloomfield Rd	210	8.2
205.01-1-20.1	695 W Bloomfield Rd	MIN Dunman, Paul M	695 W Bloomfield Rd	240	9.54
205.01-1-3	600 W Bloomfield Rd	MIN Nicholl, John	600 W Bloomfield Rd	210	8.2
205.01-1-4	610 W Bloomfield Rd	MIN Howell, Richard S	610 W Bloomfield Rd	210	8.2
205.01-1-5.1	989 Pitts. Mendon Rd	MIN Miller, James G	989 Pitts Mendon Rd	220	6
205.01-1-5.2	977 Pitts. Mendon Rd	MIN Brown, Newman R III	977 Pitt. Mendon Rd	240	16
205.01-1-6	1009 Pitts. Mendon Rd	MIN Waida, Paul H	1009 Pitt. Mendon Rd	210	8.7
205.01-1-7.1	Pittsford Mendon Rd	MIN Miller, Gary Q	221 South Wilmarth Rd	105	31.5

Parcel No.	Parcel Location	Owner(s)	Owner Address	Property Code	Acres
205.01-1-7.2	1025 Pitts. Mendon Rd	MIN Kessler, Terrance J Sr.	1025 Pitt. Mendon Rd	210	5
205.01-1-8.1	W Bloomfield Rd	MIN Miller, James		320	24.35
205.01-1-9.1	1103 Pitts. Mendon Rd	MIN Hoffman, Sharon E	1103 Pitt. Mendon Rd	210	5.73
205.01-1-9.2	1079 Pitt. Mendon Rd	MIN Mickys, Algirdas	1079 Pitt. Mendon Rd	240	20.84
205.01-1-9.3	Pittsford Mendon Rd	MIN Wilmot, Thomas C	217 Smith Rd	105	75.78
205.02-1-1	Pittsford Mendon Rd	MIN Teal, Scott M	18 Cole Rd	311	2.5
205.02-1-10	72 Cole Rd	MIN Petrillo, Victoria L	72 Cole Rd	210	0.8
205.02-1-11	Cole Rd	MIN Bolcko, Deborah	84 Cole Rd	311	0.8
205.02-1-12	84 Cole Rd	MIN Bolcko, Deborah	84 Cole Rd	210	5
205.02-1-13	108 Cole Rd	MIN Mendon Farm Props	301 Exchange Blvd	210	45
205.02-1-14.11	1 Mile Square Rd	MIN Morabito, Colette	1100 Main St	105	59.53
205.02-1-14.12	10 Eckler Rd	MIN Mancine, Gregory J	10 Eckler Rd	210	14.08
205.02-1-15	859 Mile Square Rd	MIN Spencer, Bradley J	859 Mile Square Rd	240	10.8
205.02-1-16	873 Mile Square Rd	MIN Caviglia, Barbara	873 Mile Square Rd	210	2.35
205.02-1-17.1	1 Mile Square Rd	MIN Cristiano, Deborah B	893 Mile Square Rd	312	32.08
205.02-1-17.2	893 Mile Square Rd	MIN Cristiano, Deborah B	893 Mile Square Rd	240	12.63
205.02-1-18	570 Smith Rd	MIN Bushnell, Richard O	570 Smith Rd	210	9.3
205.02-1-19	Smith Rd	MIN Lewis, Michael R	534 Smith Rd	105	52.1
205.02-1-2	998 Pitt. Mendon Rd	MIN Eberhardt, John H	998 Pitt. Mendon Rd	210	0.88
205.02-1-20	534 Smith Rd	MIN Lewis, Michael R	534 Smith Rd	210	7.4
205.02-1-21	496 Smith Rd	MIN Horvath, Theodore F	496 Smith Rd	210	2.9
205.02-1-22	492 Smith Rd	MIN Goldsmith Ferguson,	492 Smith Rd	210	4.43
205.02-1-23	484 Smith Rd	MIN O Dwyer Duncan W	484 Smith Rd	210	4.68
205.02-1-24	478 Smith Rd	MIN Hartmann, Brian	478 Smith Rd	210	6.88
205.02-1-25	464 Smith Rd	MIN Demme, Richard A	464 Smith Rd	210	7.76
205.02-1-26	450 Smith Rd	MIN Iannazzi, Robert F	450 Smith Rd	210	4
205.02-1-28	1116 Pitt. Mendon Rd	MIN Derue, Lawrence J	1116 Pitt. Mendon Rd	210	3.07
205.02-1-29.1	2 Braemar Way	MIN Gelb, Bradley L	2 Braemar Way	210	6.3
205.02-1-29.21	4 Braemar Way	MIN Beauchamp, Kathleen E	4 Braemar Way	210	5.61
205.02-1-29.22	Pittsford Mendon Rd	MIN Youngblood, Tatiana	1072 Pitts Mendon Rd	311	0.57
205.02-1-29.3	6 Braemar Way	MIN Langstein, Howard	6 Braemar Way	210	5.91
205.02-1-29.4	8 Braemar Way	MIN Kelly, John M	8 Braemar Way	210	5.05

Parcel No.	Parcel Location	Owner(s)	Owner Address	Property Code	Acres
205.02-1-29.5	9 Braemar Way	MIN Vellodi, Dilip R	9 Braemar Way	Pittsford 14534	250 9
205.02-1-29.61	7 Braemar Way	MIN Derleth, Patrick	7 Braemar Way	Pittsford, NY 14534	210 12.28
205.02-1-29.62	Smith Rd	MIN O'Dwyer, Duncan W	484 Smith Rd	Pittsford, NY 14534	323 0.5
205.02-1-29.63	Smith Rd	MIN Goldsmith, Hart	492 Smith Rd	Pittsford, NY 14534	323 0.9
205.02-1-29.64	Smith Rd	MIN Horvath, Theodore F	496 Smith Rd	Pittsford, NY 14534	323 0.69
205.02-1-29.7	5 Braemar Way	MIN Sawhney, Anil K	5 Braemar Way	Pittsford, NY 14534	210 5
205.02-1-29.8	3 Braemar Way	MIN Hsu, Tina	3 Braemar Way	Pittsford, NY 14534	210 5.12
205.02-1-29.9	1 Braemar Way	MIN Thomas, Goodwin G III	1 Braemar Way	Pittsford, NY 14534	210 5
205.02-1-3	18 Cole Rd	MIN Teal, Scott M	18 Cole Rd	Pittsford, NY 14534	210 3
205.02-1-30	1072 Pitt. Mendon Rd	MIN Youngblood, Tatiana	1072 Pitts Mendon Rd	Pittsford, NY 14534	210 4.17
205.02-1-31	1058 Pitt. Mendon Rd	MIN Das, Arbind L	1058 Pitts Mendon Rd	Pittsford, NY 14534	210 3
205.02-1-32	1048 Pitt. Mendon Rd	MIN Geiger, Dennis	1048 Pitt. Mendon Rd	Pittsford, NY 14534	210 7.95
205.02-1-33	1032 Pitt. Mendon Rd	MIN Silco, Glenn W	1032 Pitts Mendon Rd	Pittsford, NY 14534	120 59.8
205.02-1-35	817 Mile Square Rd	MIN Towlson, Paul	817 Mile Square Rd	Pittsford, NY 14534	210 9.97
205.02-1-36	811 Mile Square Rd	MIN Towlson, Christopher	811 Mile Square Rd	Pittsford, NY 14534	240 10.05
205.02-1-4	26 Cole Rd	MIN Marcoccia, Sheila	26 Cole Rd	Pittsford, NY 14534	210 4.96
205.02-1-5	30 Cole Rd	MIN Van Valkinburgh, Robert	30 Cole Rd	Pittsford, NY 14534	210 1.5
205.02-1-6	46 Cole Rd	MIN Colwell, Thomas	46 Cole Rd	Pittsford, NY 14534	210 0.8
205.02-1-7	Cole Rd	MIN Colwell, Gail R	6143 Wilkins Tract	Livonia, NY 14487	311 0.68
205.02-1-8	58 Cole Rd	MIN Johnson, Brian K	58 Cole Rd	Pittsford, NY 14534	210 2
205.02-1-9	66 Cole Rd	MIN Ferrara, Paul C	66 Cole Rd	Pittsford, NY 14534	210 0.8
205.03-1-1.11	Pond Rd	MIN Wilmot, Thomas C	217 Smith Rd	Pittsford, NY 14534	323 70.27
205.03-1-1.12	Smith Rd	MIN Linehan, Judy W	289 Smith Rd	Pittsford, NY 14534	314 5
205.03-1-1.2	217 Smith Rd	MIN Wilmot, Thomas C	217 Smith Rd	Pittsford, NY 14534	250 18.4
205.03-1-1.3	257 Smith Rd	MIN Linehan, Judy W	289 Smith Rd	Pittsford, NY 14534	240 14.03
205.03-1-10.1	860 W Bloomfield Rd	MIN Sciortino, Michael A	860 W Bloomfield Rd	Honeoye Falls, NY 14472	210 10
205.03-1-10.2	W Bloomfield Rd	MIN Sciortino, Michael A	860 W Bloomfield Rd	Honeoye Falls, NY 14472	322 42.87
205.03-1-11.1	863 W Bloomfield Rd	MIN Walter, Ottmar	863 W. Bloomfield Rd	Honeoye Falls, NY 14472	240 42.12
205.03-1-11.2	857 W Bloomfield Rd	MIN Haffen, Douglas C	857 W Bloomfield Rd	Honeoye Falls, NY 14472	210 7.06
205.03-1-12	831 W Bloomfield Rd	MIN Thomassen, John	831 W Bloomfield Rd	Honeoye Falls, NY 14472	210 4.3
205.03-1-13.1	437 Pond Rd	MIN Remley, David	437 Pond Rd	Honeoye Falls, NY 14472	240 19.84
205.03-1-13.21	Pond Rd	MIN Pilcher, Allyson K	495 Pond Rd	Honeoye Falls, NY 14472	314 5.05

Parcel No.	Parcel Location	Owner(s)	Owner Address	Property Code	Acres
205.03-1-13.22	495 Pond Rd	MIN Pilcher, Allyson K	495 Pond Rd	250	11.08
205.03-1-13.232	Pond Rd	MIN Pilcher, Allyson K	495 Pond Rd	311	6.67
205.03-1-13.233	Pond Rd	MIN Pilcher, Allyson K	495 Pond Rd	311	5.04
205.03-1-13.239	Pond Rd	MIN Pilcher, Allyson K	495 Pond Rd	311	5.29
205.03-1-13.3	Pond Rd	MIN Slusser, John M	383 Pond Rd	311	11.03
205.03-1-2	289 Smith Rd	MIN Linehan, Paul J	289 Smith Rd	240	17.9
205.03-1-3	769 W Bloomfield Rd	MIN Schell, Rhonda Jo	769 W Bloomfield Rd	210	6.9
205.03-1-4	790 W Bloomfield Rd	MIN Paterson, Jacquelyn	790 W Bloomfield Rd	210	5.26
205.03-1-5.11	W Bloomfield Rd	MIN Garrow, Diane	217 Dar Drive	105	20.44
205.03-1-5.2	Smith Rd	MIN Linehan, Judy W	289 Smith Rd	314	5
205.03-1-5.3	756 W Bloomfield Rd	MIN Smith, Kenneth J	756 W Bloomfield Rd	210	5
205.03-1-6.1	339 Smith Rd	MIN Celecki, Albert B	339 Smith Rd	210	12.02
205.03-1-7.111	369 Smith Rd	MIN Koharski, John D	369 Smith Rd	240	69.11
205.03-1-8.1	818 W Bloomfield Rd	MIN Outerbridge, David C	818 W Bloomfield Rd	240	32.12
205.03-1-8.2	836 W Bloomfield Rd	MIN Kettleone, Brian	836 W Bloomfield Rd	240	13.35
205.03-1-9	846 W Bloomfield Rd	MIN Groet, Diane C	846 W Bloomfield Rd	210	1.38
205.04-1-1.1	1161 Pitt. Mendon Rd	MIN Brooks, Dennie O	1161 Pitts Mendon Rd	240	15.73
205.04-1-1.2	399 Smith Rd	MIN Soyata, Tolga	399 Smith Rd	210	8
205.04-1-16.122	1263 Pitt. Mendon Rd	MIN Ackerman, Philip C	20 S Meadow Dr	322	17.82
205.04-1-16.2	Smith Rd	MIN Lewis, Michael R	534 Smith Rd	323	80
205.04-1-2	Pittsford Mendon Rd	MIN Lewis, Michael R	534 Smith Rd	105	39.64
205.04-1-21.2	Pittsford Mendon Rd	MIN Ackerman, Philip	20 S Meadow Dr	323	29.74
205.04-1-3	543 Smith Rd	MIN Mc Grain, Craig L	543 Smith Rd	240	12.3
205.04-1-31	Pittsford Mendon Rd	MIN Levato, John A	E Rochester, NY 14445	105	30.16
205.04-1-4	565 Smith Rd	MIN Rimmely, James E	565 Smith Rd	210	1.25
205.04-1-5	567 Smith Rd	MIN Calamel, Adrian	567 Smith Rd	210	3.76
205.04-1-6.1	573 Smith Rd	MIN Natarajan, Senthil	573 Smith Rd	210	5.12
205.04-1-6.2	579 Smith Rd	MIN Natarajan, Colleen	573 Smith Rd	311	5.13
205.04-1-6.3	968 Mile Square Rd	MIN Wolk, Tyler Harvey	968 Mile Square Rd	210	7.7
205.04-1-9	980 Mile Square Rd	MIN Philipson, Thomas W	980 Mile Square Rd	240	19.7
206.01-1-1.111	Mile Square Rd	MIN Towlson, Paul	817 Mile Square Rd	105	9.52
206.01-1-1.12	Mile Square Rd	MIN Rittersbach, Clark	19 Caversham Woods	312	20

Parcel No.	Parcel Location	Owner(s)	Owner Address	Property Code	Acres
206.01-1-1.2	803 Mile Square Rd	MIN El Sawah, M Shawky	803 Mile Square Rd	240	40.04
214.02-1-1.11	40 Rush Mendon TL Rd	MIN R H H Mendon Props	740 East Ave	240	90.18
214.02-1-11	201 Mendon Center Rd	MIN Damon, Janet C	5078 Hartson Pt	120	77.2
214.02-1-12	181 Mendon Center Rd	MIN Damon, Janet C	5078 Hartson Pt	210	2.9
214.02-1-13	192 Mendon Center Rd	MIN Damon, Janet	5078 Hartson Pt	210	5.37
214.02-1-14	182 Mendon Center Rd	MIN Reeves, Mary Louise	182 Mendon Ctr Rd	210	3.6
214.02-1-15	60 Mendon Center Rd	MIN Harris, Diane C	60 Mendon Ctr Rd	210	6.2
214.02-1-2.1	Sheldon Rd	MIN R H H Mendon Props	740 East Ave	323	18.58
214.02-1-2.2	200 Sheldon Rd	MIN B H, Martial Trust	200 Sheldon Rd	240	21.3
214.02-1-2.3	240 Sheldon Rd	MIN R H H Mendon Props	740 East Ave	240	72.92
214.02-1-3.1	21 Mendon Center Rd	MIN R H H Mendon Props	740 East Ave	120	92.75
214.02-1-3.2	63 Mendon Center Rd	MIN Wagenblass, Peter	63 Mendon Ctr Rd	210	2
214.02-1-3.3	Mendon Center Rd	MIN Sheret, John G	93 Mendon Ctr Rd	311	3.25
214.02-1-4	93 Mendon Center Rd	MIN Sheret, John G	93 Mendon Ctr Rd	210	8.9
214.02-1-5	100 Mendon Center Rd	MIN Damon, Janet C	5078 Hartson Pt	120	96.9
214.03-2-1	2739 Rush Mendon Rd	MIN Tatakis, Timothy A	2739 Rush Mendon Rd	240	31.56
214.03-2-2	2785 Rush Mendon Rd	MIN Ferraro, John Brian	2785 Rush Mendon Rd	240	13.9
214.03-2-3	Rush Mendon Rd	MIN Desman Cemetery	16 W Main St	695	0.96
214.03-2-5	205 Plains Rd	MIN Littman, Jon E	205 Plains Rd	220	5.33
214.03-2-7.11	226 Scofield Rd	MIN Fritz, Gregory	226 Scofield Rd	210	1
214.03-2-7.12	224 Scofield Rd	MIN Hood, David R	224 Scofield Rd	210	1.51
214.03-2-7.13	222 Scofield Rd	MIN Hood, David R	224 Scofield Rd	311	2.3
214.03-2-7.2	220 Scofield Rd	MIN Womer, Jason	220 Scofield Rd	210	7
214.03-2-7.3	214 Scofield Rd	MIN Recino, Donald A	214 Scofield Rd	210	8.83
214.03-2-7.9	202 Scofield Rd	MIN Ross, Alan L	202 Scofield Rd	210	25.75
214.03-2-8	Scofield Rd	MIN Skyview Landing LLC	1 Riverton Way	320	0.84
214.04-1-10	Sheldon Rd	MIN Matthews Farms Inc	823 Cheese Factory Rd	105	105
214.04-1-11	2900 Rush Mendon Rd	MIN Meisenzahl, David	2900 Rush Mendon Rd	240	30.04
214.04-1-12	2908 Rush Mendon Rd	MIN Ripley, Dennison J	2908 Rush Mendon Rd	210	0.75
214.04-1-13.112	22 Junction Rd	MIN RUSSELL, JOHN D	22 Junction Rd	210	5.32
214.04-1-13.12	3006 Rush Mendon Rd	MIN Killenbec, Jerry R	3006 Rush Mendon Rd	240	10
214.04-1-13.2	49 Stoney Lonesome Rd	MIN Mitchell, David A	49 Stoney Lonesome Rd	210	2

Parcel No.	Parcel Location	Owner(s)	Owner Address	Property Code	Acres
214.04-1-13.212	32 Stoney Lonesome Rd	Watkins, Stephen/Katherine	Watkins Community Prop. Trust	240	20.2
214.04-1-13.213	19 Junction Rd	Jacobs, Christopher D	Jacobs, Melissa C	250	10.51
214.04-1-13.3	2991 Rush Mendon Rd	Mitchell, John D Jr.	Mitchell, Katrina L	240	14.79
214.04-1-15.1	53 Stoney Lonesome Rd	Hillabrandt, Beverly A	Hillabrandt, Larry L	210	2.65
214.04-1-16	65 Stoney Lonesome Rd	Stern, Jon M	Meyer, Lisa	210	1
214.04-1-17	4497 Clover St	Corsica, Constance	4497 Clover St	210	4.99
214.04-1-18	85 Stoney Lonesome Rd	Patterson, John	85 Stoney Lonesome Rd	210	1.2
214.04-1-19	74 Stoney Lonesome Rd	Brooks, Douglas	Brooks, Pege Ann	240	19.62
214.04-1-20	45 Junction Rd	Beckett, Jeffrey P	Beckett, Jody F	210	9.4
214.04-1-21	41 Junction Rd	Eckert, Daniel J	Eckert, Theresa	210	1.1
214.04-1-22	40 Junction Rd	Stephens, Brady M	Stephens, Heather M	210	1.72
214.04-1-23	2901 Rush Mendon Rd	Willerton, Thomas S	Kivinen-Willerton, P	210	1.1
214.04-1-24	51 Junction Rd	Hacker, Ronald Dale	Hacker, Sally Ann	210	1
214.04-1-25	80 Junction Rd	Hassett, Don G	Hassett, Elizabeth	210	5.53
214.04-1-26.112	Rush Mendon Rd	Livermore, Kenneth C	Ray Carter Livermore	105	61.05
214.04-1-26.114	46 Junction Rd	Masterson, Brady	Masterson, Heather L	210	5.14
214.04-1-26.2	295 Plains Rd	Titus, Lawrence	Titus, Lanae	210	5.1
214.04-1-27	292 Plains Rd	Hoffman, Harry J	Hoffman, Jeanette E	210	0.7
214.04-1-28	287 Plains Rd	Deeg, Jennifer	Deeg, Hartmut	210	0.94
214.04-1-29	275 Plains Rd	Fowler, Val	Fowler, Carol J	210	0.75
214.04-1-32	Rush Mendon Rd	Monroe Co. Parks	Real Estate Division	962	5.8
214.04-1-33		Monroe Co. Parks	Real Estate Division	962	35.2
214.04-1-34	3 Hawks View	Sackett, James A	Sackett, Marlo R	210	5.14
214.04-1-35	5 Hawks View	Graves Family Wealth	Trust	210	1.36
214.04-1-35.1	Hawks View	Jovenitti, Anthony G	Jovenitti, Karen J	311	0.44
214.04-1-36	7 Hawks View	Jovenitti, Anthony G	Jovenitti, Karen J	210	1.35
214.04-1-37	9 Hawks View	Celuch, Paul D	Celuch, Mary	210	1.18
214.04-1-38	11 Hawks View	Bazarian, Jeffrey J	Bazarian, Theresa M	210	1.18
214.04-1-39	15 Hawks View	Rath, Kenneth L	Rath, Carol A	210	1.17
214.04-1-40	17 Hawks View	Thompson, William A	Thompson, Laura L	210	1.17
214.04-1-41	19 Hawks View	McLaughlin, Mark L	Diller, Susan K	210	2.32
214.04-1-42	1 Owls Rest	Statt, Frederick L Jr.	Statt, Dale S	210	1.23

Parcel No.	Parcel Location	Owner(s)			Owner Address	Property Code	Acres
		Owner(s)	Owner Address	Property Code			
214.04-1-43	3 Owls Rest	MN Tarantelli, William	Tarantelli, Kathleen	3 Owls Rst	Honeoye Falls, NY 14472	210	1
214.04-1-44	5 Owls Rest	MN Reinke, Charles E Jr.	Reinke, Julie M	5 Owls Rst	Honeoye Falls, NY 14472	210	1.08
214.04-1-45	7 Owls Rest	MN Litteer, Brian A	Litteer, Kimberlee R	7 Owls Rst	Honeoye Falls, NY 14472	210	1.25
214.04-1-46	9 Owls Rest	MN Voss, Michael J	Voss, Laura B	9 Owls Rst	Honeoye Falls, NY 14472	210	1.41
214.04-1-47	10 Owls Rest	MN Quinlivan, John P	Quinlivan, Heidi	10 Owls Rst	Honeoye Falls, NY 14472	210	1
214.04-1-48	8 Owls Rest	MN Mason, Donald	Smith, Wanda	8 Owls Rst	Honeoye Falls, NY 14472	210	1
214.04-1-49	6 Owls Rest	MN Wager, Richard P	Wager, Renee M	6 Owls Rst	Honeoye Falls, NY 14472	210	1
214.04-1-5	2793 Rush Mendon Rd	MN Wagner, Graciela M A		2793 Rush Mendon Rd	Honeoye Falls, NY 14472	210	5.5
214.04-1-50	4 Owls Rest	MN Wangler, Michael P	Wangler, Colleen S	4 Owls Rst	Honeoye Falls, NY 14472	210	2.23
214.04-1-51	16 Hawks View	MN Roberts, John S	Rizzella, Michelle	16 Hawks Vw	Honeoye Falls, NY 14472	210	1
214.04-1-52	12 Hawks View	MN Bartolotti, Nicholas D	Bartolotti, Laura H	12 Hawks Vw	Honeoye Falls, NY 14472	210	1
214.04-1-53	10 Hawks View	MN Goodness, Michael S	Goodness, Gaie S	10 Hawks Vw	Honeoye Falls, NY 14472	210	1
214.04-1-54	8 Hawks View	MN Lacz, David	Lacz, Elaine	8 Hawks Vw	Honeoye Falls, NY 14472	210	1
214.04-1-55	6 Hawks View	MN Oatman, William P	Oatman, Carolyn	6 Hawks Vw	Honeoye Falls, NY 14472	210	1
214.04-1-56	4 Hawks View	MN Casey, Thomas J		140 Sagamore Dr	Honeoye Falls, NY 14472	210	1
214.04-1-57	2 Hawks View	MN Boike, Gregory J	Boike, Mary J	2 Hawks Vw	Honeoye Falls, NY 14472	210	1
214.04-1-58	21 Hawks View	MN Gatto, Richard A	Gatto, Lynn M	21 Hawks Vw	Honeoye Falls, NY 14472	210	2.29
214.04-1-59	29 Hawks View	MN Barnes, Noel R	Barnes, Patricia L	29 Hawks Vw	Honeoye Falls, NY 14472	210	2.52
214.04-1-6	2811 Rush Mendon Rd	MN Briglin, Jean M		2811 Rush Mendon Rd	Honeoye Falls, NY 14472	210	3.2
214.04-1-60	35 Hawks View	MN Camobreco, Anthony J	Camobreco, Rebecca	35 Hawks Vw	Honeoye Falls, NY 14472	210	1.31
214.04-1-61	37 Hawks View	MN Etter, Steven D II	Empson, Stephanie M	37 Hawks Vw	Honeoye Falls, NY 14472	210	1.84
214.04-1-62	41 Hawks View	MN Gullo, Robert A	Gullo, Jacqueline A	41 Hawks Vw	Honeoye Falls, NY 14472	210	1.42
214.04-1-63	43 Hawks View	MN Micari, Sonia		43 Hawks Vw	Honeoye Falls, NY 14472	210	1.08
214.04-1-64	47 Hawks View	MN Willison, Robert E	Willison, Jennifer	47 Hawks Vw	Honeoye Falls, NY 14472	210	1.21
214.04-1-65	51 Hawks View	MN Shafer, Allan D	Shafer, Deborah B	51 Hawks Vw	Honeoye Falls, NY 14472	210	1.71
214.04-1-66	53 Hawks View	MN Dick, Vincent B	Corbett-Dick, Patricia	53 Hawks Vw	Honeoye Falls, NY 14472	210	1.47
214.04-1-67	54 Hawks View	MN Truax, Stephen	Truax, Ruth E	54 Hawks Vw	Honeoye Falls, NY 14472	210	1.35
214.04-1-68	52 Hawks View	MN Puchades, Ivan	Thompson, Chelse L	52 Hawks Vw	Honeoye Falls, NY 14472	210	1.28
214.04-1-69	50 Hawks View	MN Tyrrel, Duncan R	Tyrrel, Valerie F	50 Hawks Vw	Honeoye Falls, NY 14472	210	1.57
214.04-1-7	Rush Mendon Rd	MN Livermore, Kenneth C	Ray Carter Livermore	940 Corwin Rd	Rochester,, NY 14610	311	1.2
214.04-1-70	38 Hawks View	MN Scrivens, Michael J	Scrivens, Joanne B	38 Hawks Vw	Honeoye Falls, NY 14472	210	1.66
214.04-1-71	2978 Rush Mendon Rd	MN Infantino, Michael	Infantino, Colleen	2978 Rush Mendon Rd	Honeoye Falls, NY 14472	210	1.45

Parcel No.	Parcel Location	Owner(s)	Owner Address	Property Code	Acres	
214.04-1-72	2952 Rush Mendon Rd	MIN McCarthy, Kristine L	2952 Rush Mendon Rd	Honeoye Falls, NY 14472	210	1.77
214.04-1-73	2960 Rush Mendon Rd	MIN Rogers, Todd A	Rogers, Heather C	Honeoye Falls, NY 14472	210	4.8
214.04-1-74	2972 Rush Mendon Rd	MIN Strohmeier, Stephen J	Strohmeier, Susan L	Honeoye Falls, NY 14472	210	5.03
214.04-1-75	308 Plains Rd	MIN Caccamise, Anthony J	352 Keyes Rd	Honeoye Falls, NY 14472	311	2.31
214.04-1-76	296 Plains Rd	MIN Greene, F Paul	296 Plains Rd	Honeoye Falls, NY 14472	210	5.04
214.04-1-77	300 Plains Rd	MIN Ivanisevic, Srboljub	300 Plains Rd	Honeoye Falls, NY 14472	210	4.73
214.04-1-78	304 Plains Rd	MIN Corbelli, John	304 Plains Rd	Honeoye Falls, NY 14472	210	3.06
214.04-1-79.1	2913 Rush Mendon Rd	MIN Iacobucci, Michael P	2913 Rush Mendon Rd	Honeoye Falls, NY 14472	210	7.9
214.04-1-8	2839 Rush Mendon Rd	MIN Johnston, Christophe	Johnston, Greta B	Honeoye Falls, NY 14472	210	1.9
214.04-1-9.11	372 Sheldon Rd	MIN Christa, Daniel G	Christa, Melody J	Honeoye Falls, NY 14472	210	1
214.04-1-9.12	Sheldon Rd	MIN Fabretti, Ron	d/b/as Qual-Eco Homes	Honeoye Falls, NY 14472	311	1.32
214.04-1-9.13	392 Sheldon Rd	MIN Capuano, James E	Capuano, Sally L	Honeoye Falls, NY 14472	210	7.48
214.04-1-9.2	380 Sheldon Rd	MIN Capuano, James E	392 Sheldon Rd	Honeoye Falls, NY 14472	210	1
215.01-1-32	3277 Rush Mendon Rd	MIN Allison, William E	3277 Rush Mendon Rd	Honeoye Falls, NY 14472	210	8.19
215.01-1-33	3267 Rush Mendon Rd	MIN Pugliese, Rudolph R	Pugliese, Mary Ann	Honeoye Falls, NY 14472	210	1
215.01-1-41	4334 Clover St	MIN Seibert, Charles	Seibert, Denise	Honeoye Falls, NY 14472	210	3.1
215.02-1-13.11	3408 Rush Mendon Rd	MIN Loncz, John	1146 Pitts Men Ctr Rd	Honeoye Falls, NY 14472	210	29.91
215.02-1-13.12	3442 Rush Mendon Rd	MIN Primerano, Domenico	Primerano, Maria	Honeoye Falls, NY 14472	210	8.26
215.02-1-13.13	3438 Rush Mendon Rd	MIN Veomett, Ricky J	Veomett, Angela	Honeoye Falls, NY 14472	210	4.26
215.02-1-13.14	3434 Rush Mendon Rd	MIN Corbett, Kayla	3434 Rush Mendon Rd	Honeoye Falls, NY 14472	210	4.2
215.02-1-13.15	3446 Rush Mendon Rd	MIN Primerano, Bruno	Primerano, Patricia B	Honeoye Falls, NY 14472	210	3.28
215.02-1-13.21	3409 Rush Mendon Rd	MIN Calvacca, Paul R	Calvacca, Lisa A	Honeoye Falls, NY 14472	117	22.74
215.02-1-16.111	3516 Rush Mendon Rd	MIN Alati, Joseph W	Alati, Heidi E	Honeoye Falls, NY 14472	210	14.3
215.02-1-16.12	3454 Rush Mendon Rd	MIN Monti, Stephen D	Sisak, Christine A	Honeoye Falls, NY 14472	210	9.56
215.02-1-16.13	3484 Rush Mendon Rd	MIN Comstock, Richard	Comstock, Louise D	Honeoye Falls, NY 14472	240	21.37
215.02-1-16.141	3520 Rush Mendon Rd	MIN Black, Lindsay L	3520 Rush Mendon Rd	Honeoye Falls, NY 14472	210	5
215.02-1-16.15	3510 Rush Mendon Rd	MIN Kahaley-Corr, Erin T	3510 Rush Mendon Rd	Honeoye Falls, NY 14472	210	7
215.02-1-16.17	Rush Mendon Rd	MIN Kaye, Charles	2 Chambord Dr	Mendon, NY 14506-9739	311	17.87
215.02-1-16.2	3455 Rush Mendon Rd	MIN David, Klein E	Janine, Schue M	Honeoye Falls, NY 14472	240	17.8
215.02-1-16.21	3473 Rush Mendon Rd	MIN Wagner, Graciela M	3473 Rush Mendon Rd	Honeoye Falls, NY 14472	210	1.7
215.02-1-16.22	3483 Rush Mendon Rd	MIN Van Buren, John	Van Buren, Cynthia	Honeoye Falls, NY 14472	210	2
215.02-1-16.23	3475 Rush Mendon Rd	MIN Adolphson, Kevin J	Appolonia, Diana M	Honeoye Falls, NY 14472	210	2.5



Parcel No.	Parcel Location	Owner(s)	Owner Address	Property Code	Acres
215.02-1-16.24	3477 Rush Mendon Rd	Kraft, George A	3477 Rush Mendon Rd	210	2.6
215.02-1-16.25	3443 Rush Mendon Rd	Bodman, Glenn III	3443 Rush Mendon Rd	210	5
215.02-1-17	3565 Rush Mendon Rd	Krukowski, Charles G	3565 Rush Mendon Rd	210	1.1
215.02-1-18	3549 Rush Mendon Rd	Wilson, Evelyn B	3549 Rush Mendon Rd	210	5
215.02-1-19	2 Old Brook Trl	Hartley, Daniel D	2 Old Brook Trl	210	0.96
215.02-1-20	4 Old Brook Trl	Daly, Thomas	4 Old Brook Trl	210	0.76
215.02-1-21	6 Old Brook Trl	Davis, Rodney	6 Old Brook Trl	210	0.78
215.02-1-22	8 Old Brook Trl	Roach, Mark E	8 Old Brook Trl	210	1.2
215.02-1-24	14 Old Brook Trl	Forstrom, Walter	14 Old Brook Trl	210	0.86
215.02-1-25	16 Old Brook Trl	Alexander, Stephen T	16 Old Brook Trl	210	0.88
215.02-1-26	18 Old Brook Trl	Ernst, Gerard J	18 Old Brook Trl	210	0.87
215.02-1-27	20 Old Brook Trl	Balents, Leon	20 Old Brook Trl	210	1.66
215.02-1-28	22 Old Brook Trl	Lacey, Clayton H G III	22 Old Brook Trl	210	1.32
215.02-1-29	24 Old Brook Trl	Sarelius, Ingrid H	24 Old Brook Trl	210	2.02
215.02-1-30	215 Bulls Sawmill Rd	Merzke, James P	215 Bulls Sawmill Rd	210	2.01
215.02-1-31.1	201 Bulls Sawmill Rd	Alaimo, James V	201 Bulls Sawmill Rd	210	3.01
215.02-1-31.2	207 Bulls Sawmill Rd	Alaimo, Jordan	207 Bulls Sawmill Rd	210	4.43
215.02-1-32	21 Old Brook Trl	Cotton, Christopher T	21 Old Brook Trl	210	2.49
215.02-1-33	19 Old Brook Trl	Putnam, David W Jr.	19 Old Brook Trl	210	3.23
215.02-1-34	17 Old Brook Trl	Mayo, Thomas	17 Old Brook Trl	210	4.29
215.02-1-35	15 Old Brook Trl	Mendrick, Ronald J	15 Old Brook Trl	210	4.46
215.02-1-36	13 Old Brook Trl	Battaglia, Mark G	13 Old Brook Trl	210	4.34
215.02-1-37	11 Old Brook Trl	Jackling, Martha A	11 Old Brook Trl	210	5.7
215.02-1-38	9 Old Brook Trl	Rissler, Robert F	9 Old Brook Trl	210	3.46
215.02-1-39	7 Old Brook Trl	Francesco, Melanie J	7 Old Brook Trl	210	5.76
215.02-1-40	3493 Rush Mendon Rd	Riley, Mary J	3493 Rush Mendon Rd	210	3.39
215.02-1-41	175 Bulls Sawmill Rd	Klein, Joseph A	175 Bulls Sawmill Rd	210	5.3
215.02-1-42	Bulls Sawmill Rd	Fess, Timothy D	173 Bulls Sawmill Rd	320	2
215.02-1-43	173 Bulls Sawmill Rd	Fess, Timothy D	173 Bulls Sawmill Rd	210	1.45
215.02-1-45.11	42 Bulls Sawmill Rd	Costanza, Andrew A	42 Bulls Sawmill Rd	210	76.85
215.02-1-45.2	Bulls Sawmill Rd	Equicenter, Inc.	3247 Rush Mendon Rd	105	15.54
215.02-1-46.1	117-119 Bulls Sawmill Rd	Spless, Francis J	117 Bulls Sawmill Rd	280	2.51

Parcel No.	Parcel Location	Owner(s)	Owner Address	Property Code	Acres
215.02-1-50	2 Lantern Lane	MIN Carosa, Christopher	2 Lantern Ln	210	0.84
215.02-1-51	4 Lantern Lane	MIN Meehan, Robert P	4 Lantern Ln	210	0.83
215.02-1-52	6 Lantern Lane	MIN STANTON, SUSAN C	6 Lantern Ln	210	1.35
215.02-1-53	8 Lantern Lane	MIN LeGrett, James A	8 Lantern Ln	210	1.11
215.02-1-54	10 Lantern Lane	MIN Finnigan, Michael	10 Lantern Ln	210	0.74
215.02-1-55	12 Lantern Lane	MIN Smith, Gordon	12 Lantern Ln	210	0.72
215.02-1-56	14 Lantern Lane	MIN Bradacs, Robert	14 Lantern Ln	210	0.69
215.02-1-57	16 Lantern Lane	MIN Atkinson, Jeanette M	16 Lantern Ln	210	1.04
215.02-1-58	13 Lantern Lane	MIN O Neill Charles R	13 Lantern Ln	210	0.95
215.02-1-59	11 Lantern Lane	MIN Birdsall, Todd D	11 Lantern Ln	210	0.85
215.02-1-60	9 Lantern Lane	MIN Winter, Darryl E	9 Lantern Ln	210	0.71
215.02-1-61	7 Lantern Lane	MIN Piazza, Kenneth	7 Lantern Ln	210	0.72
215.02-1-62	5 Lantern Lane	MIN Doskos, Gregory J	5 Lantern Ln	210	0.72
215.02-1-63	3 Lantern Lane	MIN Lamachia, Philip J Jr.	3 Lantern Ln	210	0.79
215.02-1-64	1 Lantern Lane	MIN Sessler, Catherine D	1 Lantern Ln	210	0.81
215.02-1-66.1	3540 Rush Mendon Rd	MIN Zagari, Salvatore	3540 Rush Mendon Rd	210	15.4
215.02-1-68	267 Bulls Sawmill Rd	MIN ALAIMO, JULIA T	267 Bulls Sawmill Rd	210	1
215.03-1-1	3008 Rush Mendon Rd	MIN Grossman, Joseph	3008 Rush Mendon Rd	210	8.52
215.03-1-10	Quaker Mtg House Rd	MIN Burial Grounds Assn.	823 Cheese Factory Rd	695	1.4
215.03-1-11	27 Quaker Mtg House Rd	MIN Mack, David	27 Quaker Mtg House Rd	210	1.53
215.03-1-12	41 Quaker Mtg House Rd	MIN Henderson, Ralph A	41 Quaker Mtg House Rd	210	3.87
215.03-1-13	55 Quaker Mtg House Rd	MIN Fischer, Bernhard A	55 Quaker Mtg House Rd	210	2.1
215.03-1-14.111	Clover St	MIN Livermore, Kenneth C	940 Corwin Rd	105	10.8
215.03-1-14.2	4420 Clover St	MIN Krenzer, Patrick C	4420 Clover St	210	6
215.03-1-14.3	63 Quaker Mtg House Rd	MIN Hellems, Stephen	63 Quaker Mtg House Rd	210	5.5
215.03-1-14.4	135 Stoney Lonesome Rd	MIN Plain, Christopher	135 Stoney Lonesome Rd	210	5
215.03-1-14.5	95 Quaker Mtg House Rd	MIN Favro, Alden E	95 Quaker Mtg House Rd	210	5.14
215.03-1-14.6	Quaker Mtg House Rd	MIN Hellems, Stephen O	63 Quaker Mtg House Rd	311	7.52
215.03-1-14.7	Clover St	MIN Livermore, David A	4389 Clover St	311	5.2
215.03-1-15	4488 Clover St	MIN Evangelist, Audrey	4488 Clover St	210	5
215.03-1-16	4492 Clover St	MIN Toher, Thomas	4492 Clover St	210	1.82
215.03-1-17	4500 Clover St	MIN Koss, Debra L	4500 Clover St	210	1.6

Parcel No.	Parcel Location	Owner(s)	Owner Address	Property Code	Acres
215.03-1-18.1	98 Stoney Lonesome Rd	MIN Evangelist, Deann A	98 Stoney Lonesome Rd	Honeoye Falls, NY 14472	210 5.62
215.03-1-18.2	4516 Clover St	MIN Steinmiller, Jonathan P	4516 Clover St	Honeoye Falls, NY 14472	210 5.5
215.03-1-19	4455 Clover St	MIN Wilmot, Sallie A	4455 Clover St	Honeoye Falls, NY 14472	210 5.23
215.03-1-2.1	4389 Clover St	MIN Livermore, Kenneth C	940 Corwin Rd	Rochester, NY 14610-2137	120 94.9
215.03-1-20	4445 Clover St	MIN Duckles, David M	4445 Clover St	Honeoye Falls, NY 14472	210 2.6
215.03-1-21.1	3037 Rush Mendon Rd	MIN Jones, Mary Anne M	3037 Rush Mendon Rd	Honeoye Falls, NY 14472	210 5.44
215.03-1-22.1	3021 Rush Mendon Rd	MIN Malley, Gregory P	3021 Brighton-Hen TL Rd	Rochester, NY 14623	240 10
215.03-1-23	3009 Rush Mendon Rd	MIN Flynn, Russell	3009 Rush Mendon Rd	Honeoye Falls, NY 14472	210 4.25
215.03-1-24.2	Clover St	MIN Duckles, David M	4445 Clover St	Honeoye Falls, NY 14472	314 2.53
215.03-1-24.4	Clover St	MIN Malley, Gregory P	3021 Rush Mendon Rd	Honeoye Falls, NY 14472	312 9.5
215.03-1-25	Rush Mendon Rd	MIN Livermore, Kenneth C	940 Corwin Rd	Rochester, NY 14610	314 1.61
215.03-1-26.11	3049 Rush Mendon Rd	MIN Landry, James F	3049 Rush Mendon Rd	Honeoye Falls, NY 14472	210 5
215.03-1-27	3109 Rush Mendon Rd	MIN Di Ciaccio, Salvatore	3109 Rush Mendon Rd	Honeoye Falls, NY 14472	210 9
215.03-1-28	Clover St	MIN Boulter, William T	260 Mendon Center Rd	Honeoye Falls, NY 14472	105 11.26
215.03-1-29.1	92 Quaker Mtg House Rd	MIN Post, John A II	92 Quaker Mtg House Rd	Honeoye Falls, NY 14472	210 13.35
215.03-1-5.11	3162 Rush Mendon Rd	MIN Bianchi, Joseph	3162 Rush Mendon Rd	Honeoye Falls, NY 14472	210 1.6
215.03-1-5.12	3164 Rush Mendon Rd	MIN Webster, Barbara	3164 Rush Mendon Rd	Honeoye Falls, NY 14472	210 1.59
215.03-1-5.13	Rush Mendon Rd	MIN Webster, Barbara	3164 Rush Mendon Rd	Honeoye Falls, NY 14472	311 10.01
215.03-1-6.1	3247 Rush Mendon Rd	MIN EQUICENTER, INC	3247 Rush Mendon Rd	Honeoye Falls, NY 14472	117 176.69
215.03-1-7.1	3198 Rush Mendon Rd	MIN Naber, Laurie A	3198 Rush Mendon Rd	Honeoye Falls, NY 14472	210 8.2
215.03-1-7.2	3179 Rush Mendon Rd	MIN Bryan, Philip	3179 Rush Mendon Rd	Honeoye Falls, NY 14472	240 101.38
215.03-1-7.2/NROW	Rush Mendon Rd	MIN Bryan, Philip L	3179 Rush Mendon Rd	Honeoye Falls, NY 14472	323 0.93
215.03-1-7.2/SROW	Rush Mendon Rd	MIN Monroe Co. Parks	39 W Main St Rm 304	Rochester, NY 14614	962 1.22
215.03-1-7.3	Rush Mendon Rd	MIN Bryan, Kathy	3179 Rush-Mendon Rd	Honeoye Falls, NY 14472	323 6.26
215.03-1-8.11	120 Stoney Lonesome Rd	MIN Bracaglia, Giorgio	120 Stoney Lonesome Rd	Honeoye Falls, NY 14472	240 13.09
215.03-1-8.12	3155 Rush Mendon Rd	MIN Schild, Michael H	3155 Rush Mendon Rd	Honeoye Falls, NY 14472	210 5
215.03-1-8.13	36 Quaker Mtg House Rd	MIN Rogers, Carol E	36 Quaker Mtg House Rd	Honeoye Falls, NY 14472	240 10
215.03-1-8.14	50 Quaker Mtg House Rd	MIN Olexy, Anthony	50 Quaker Mtg House Rd	Honeoye Falls, NY 14472	240 10.25
215.03-1-8.151	78 Quaker Mtg House Rd	MIN DeMinco, Marcia A	78 Quaker Mtg House Rd	Honeoye Falls, NY 14472	210 5.45
215.03-1-8.152	66 Quaker Mtg House Rd	MIN Fronk Fam. Wealth Trust	66 Quaker Mtg House Rd	Honeoye Falls, NY 14472	210 5.41

Parcel No.	Parcel Location	Owner(s)	Owner Address	Property Code	Acres
215.03-1-8.161/SROW	Quaker Mtg House Rd	Konyar, Vincent A	1964 Factory Hollow Rd	323	0.37
215.03-1-8.219	24 Quaker Mtg House Rd	Vitullo, Benedetto B	24 Quaker Mtg House Rd	210	14.03
215.03-1-8.3	12 Quaker Mtg House Rd	Vitullo, Benedetto B	120 Barclay Sq. Dr.	210	1.13
215.03-1-9	3117 Rush Mendon Rd	Barrows, Paul D	3117 Rush Mendon Rd	210	0.88
215.04-1-1.1	Old Stable Way	Mendon LLC	91 Victor Heights Pkwy	720	33.1
215.04-1-1.1/ROW	Chamberlain Rd	Mendon LLC	91 Victor Heights Pkwy	323	0.65
215.04-1-10.1	38 Taylor Rd	Himlin, James A	38 Taylor Rd	210	7.69
215.04-1-10.2	32 Taylor Rd	O'Dell, Zachary	32 Taylor Rd	210	1.51
215.04-1-11.11	22 Taylor Rd	Hargrave, Gillian P	22 Taylor Rd	240	5.27
215.04-1-11.21	Taylor Rd	Mendon Foundation	Mendon, NY 14506-0231	311	11.55
215.04-1-12.2	110 Chamberlain Rd	Chantra, Brian	110 Chamberlain Rd	210	3.56
215.04-1-12.3	142 Chamberlain Rd	Cook, Todd	142 Chamberlain Rd	210	33.69
215.04-1-13	121 Chamberlain Rd	Sellman, Thomas R	121 Chamberlain Rd	210	8.7
215.04-1-14	167 Chamberlain Rd	Lupo, Jon A	167 Chamberlain Rd	210	2
215.04-1-15	169 Chamberlain Rd	Child, Richard S	169 Chamberlain Rd	210	6.3
215.04-1-16.11	Chamberlain Rd	Woodwise Forestland	Scottsville, NY 14546	311	7.4
215.04-1-16.2	Chamberlain Rd	Suter, Thomas M	Honeoye Falls, NY 14472	311	10
215.04-1-17	Bulls Sawmill Rd	Woodwise Forestland,	Scottsville, NY 14546	320	2.7
215.04-1-18	Chamberlain Rd	Child, Richard S	Honeoye Falls, NY 14472	320	6
215.04-1-19	Bulls Sawmill Rd	Woodwise Forestland	Scottsville, NY 14546	105	23.74
215.04-1-2	Chamberlain Rd	Woodwise Forestland	Scottsville, NY 14546	322	24.7
215.04-1-20.1	Stoney Lonesome Rd	Woodwise Forestland	Scottsville, NY 14546	323	33.7
215.04-1-20.2	Stoney Lonesome Rd	Woodwise Forestland	Scottsville, NY 14546	323	0.97
215.04-1-21	79 Chamberlain Rd	Barone, Gary	Honeoye Falls, NY 14472	210	4.16
215.04-1-22	71 Chamberlain Rd	Piccirilli, Thomas S	Honeoye Falls, NY 14472	210	4.13
215.04-1-23	59 Chamberlain Rd	Marchese, Lance A	Honeoye Falls, NY 14472	210	4.1
215.04-1-24	51 Chamberlain Rd	Patten, Robert J	Honeoye Falls, NY 14472	311	3.85
215.04-1-25	43 Chamberlain Rd	Patten, Robert J	Honeoye Falls, NY 14472	210	2.71
215.04-1-26	170 Bulls Sawmill Rd	Defelice, Primo	Victor, NY 14564	311	3.65
215.04-1-27	3 Old Stable Way	Defelice, Primo	Victor, NY 14564	311	2.94
215.04-1-28	17 Old Stable Way	Martin, Shaun	Honeoye Falls, NY 14472	210	2

Parcel No.	Parcel Location	Owner(s)	Owner Address	Property Code	Acres
215.04-1-29.1	29 Old Stable Way	MN Defelice, Primo	91 Victor Heights Pkwy Victor, NY 14564	311	2.02
215.04-1-3	6 Chamberlain Rd	MN Fusare, Michael	6 Chamberlain Rd Honeoye Falls, NY 14472	210	1.4
215.04-1-30.1	37 Old Stable Way	MN Defelice, Primo	91 Victor Heights Pkwy Victor, NY 14564	311	2.01
215.04-1-4.1	18 Chamberlain Rd	MN Prokupets, Daniel	18 Chamberlain Rd Honeoye Falls, NY 14472	210	33.1
215.04-1-43	36 Old Stable Way	MN Defelice, Primo	91 Victor Heights Pkwy Victor, NY 14564	311	2.12
215.04-1-44	32 Old Stable Way	MN Defelice, Primo	91 Victor Heights Pkwy Victor, NY 14564	311	2.11
215.04-1-45	28 Old Stable Way	MN Defelice, Primo	91 Victor Heights Pkwy Victor, NY 14564	311	2.1
215.04-1-46.1	24 Old Stable Way	MN Defelice, Primo	91 Victor Heights Pkwy Victor, NY 14564	311	3.86
215.04-1-47.1	20 Old Stable Way	MN Defelice, Primo	91 Victor Heights Pkwy Victor, NY 14564	311	2.38
215.04-1-48	16 Old Stable Way	MN Defelice, Primo	91 Victor Heights Pkwy Victor, NY 14564	311	2.55
215.04-1-49	12 Old Stable Way	MN Defelice, Primo	91 Victor Heights Pkwy Victor, NY 14564	311	2.65
215.04-1-5.1	51 Taylor Rd	MN Steans, Theodore	51 Taylor Rd Honeoye Falls, NY 14472	210	25.74
215.04-1-5.2	Taylor Rd	MN Stoner, Max T	19 Taylor Rd Honeoye Falls, NY 14472	322	1.5
215.04-1-50	8 Old Stable Way	MN Emerson, Drew T	8 Old Stable Way Honeoye Falls, NY 14472	210	2.31
215.04-1-51	4 Old Stable Way	MN Defelice, Primo	91 Victor Heights Pkwy Victor, NY 14564	311	8.45
215.04-1-52	3 Chamberlain Rd	MN Woodwise Forestland	Scottsville, NY 14546	311	20.73
215.04-1-6	72 Chamberlain Rd	MN Smith, Stephen	72 Chamberlain Rd Honeoye Falls, NY 14472	240	10.59
215.04-1-7	82 Chamberlain Rd	MN Suter, Thomas M	82 Chamberlain Rd Honeoye Falls, NY 14472	210	2
215.04-1-8	19 Taylor Rd	MN Stoner, Max T	19 Taylor Rd Honeoye Falls, NY 14472	210	3
215.04-1-9	Taylor Rd	MN Himlin, James A	38 Taylor Rd Honeoye Falls, NY 14472	312	5
216.01-1-1.3	3598 Rush Mendon Rd	MN Robinson, Michael	3598 Rush Mendon Rd Honeoye Falls, NY 14472	210	5.24
216.01-1-1.32	3614 Rush Mendon Rd	MN Bennett, Matthew	3614 Rush Mendon Rd Honeoye Falls, NY 14472	210	5
216.01-1-14.112	Rush Mendon Rd	MN Barclay, Patricia	3726 Rush Mendon Rd Honeoye Falls, NY 14472	311	10.27
216.01-1-14.2	1024 W Bloomfield Rd	MN Lonchair, Andrew	1024 W Bloomfield Rd Honeoye Falls, NY 14472	210	3.6
216.01-1-15	974 W Bloomfield Rd	MN Smith, Lawrence H	974 W Bloomfield Rd Honeoye Falls, NY 14472	210	0.1
216.01-1-16	965 W Bloomfield Rd	MN Renner, Jamie E	965 W Bloomfield Rd Honeoye Falls, NY 14472	210	1
216.01-1-17.1	983 W Bloomfield Rd	MN Barben, Daniel E	983 W Bloomfield Rd Honeoye Falls, NY 14472	120	90.5
216.01-1-17.2	975 W Bloomfield Rd	MN Campbell, Alan M	975 W Bloomfield Rd Honeoye Falls, NY 14472	210	1.3
216.01-1-18	287 Bulls Sawmill Rd	MN Argiropoulos, Mason T	287 Bulls Sawmill Rd Honeoye Falls, NY 14472	210	2
216.01-1-2	3694 Rush Mendon Rd	MN Walter, Ottmar	863 W Bloomfield Rd Honeoye Falls, NY 14472	120	96.9
216.01-1-20.111	Rush Mendon Rd	MN Aubry, Maurice	195 Dewey Ave Rochester, NY 14608	105	14.68
216.01-1-20.12	Rush Mendon Rd	MN Steeley, Diane B	47 Millrace Dr East Rochester, NY 14445	105	20.67

Parcel No.	Parcel Location	Owner(s)	Owner Address	Property Code	Acres
216.01-1-20.2	3583 Rush Mendon Rd	Shelhamer, Duane	3583 Rush Mendon Rd	210	3
216.01-1-20.3	3589 Rush Mendon Rd	Temelkovski, Vladimir	3589 Rush Mendon Rd	210	1
216.01-1-22	1 Hurlingham Dr	Krenzer, Richard A	1 Hurlingham Dr	210	3.42
216.01-1-23	3 Hurlingham Dr	Morey, Edgar S III	3 Hurlingham Dr	210	4.15
216.01-1-24	7 Hurlingham Dr	Conklin, Cora M	7 Hurlingham Dr	210	4
216.01-1-25	9 Hurlingham Dr	Dobbertin, James	9 Hurlingham Dr	210	3.48
216.01-1-26	11 Hurlingham Dr	Conlon, Timothy T	11 Hurlingham Dr	210	4.86
216.01-1-27	15 Hurlingham Dr	Smith, David	15 Hurlingham Dr	210	7.32
216.01-1-28	16 Hurlingham Dr	Mulcahey, Howard J	16 Hurlingham Dr	210	8.04
216.01-1-29	14 Hurlingham Dr	Battle, Mark	14 Hurlingham Dr	240	11.95
216.01-1-3.1	3710 Rush Mendon Rd	Lynch, L Thomas Jr.	3710 Rush Mendon Rd	210	2.25
216.01-1-3.21	3726 Rush Mendon Rd	Barclay, James A	3726 Rush Mendon Rd	210	5.55
216.01-1-30	12 Hurlingham Dr	Withers, Robert O	12 Hurlingham Dr	210	9.25
216.01-1-31	10 Hurlingham Dr	Zingo, Joseph C	10 Hurlingham Dr	210	3.46
216.01-1-32	6 Hurlingham Dr	Brunell, Kurt A	6 Hurlingham Dr	210	3.11
216.01-1-33	4 Hurlingham Dr	Brassie, David S	4 Hurlingham Dr	210	3.02
216.01-1-34	2 Hurlingham Dr	Neenan, Brian M	2 Hurlingham Dr	210	3.49
216.01-1-35	5 Country Meadows Dr	Shaffer, Beverly F	5 Country Meadows Dr	210	1.52
216.01-1-36	7 Country Meadows Dr	Whiting, Todd W	7 Country Meadows Dr	210	1.23
216.01-1-37	9 Country Meadows Dr	Ryskin, Alexander J	9 Country Meadows Dr	210	1.93
216.01-1-38	11 Country Meadows Dr	Tifone, Victor	11 Country Meadows Dr	210	1.55
216.01-1-39	15 Country Meadows Dr	Kleinberg, Sandy J	15 Country Meadows Dr	210	1.56
216.01-1-4	W Bloomfield Rd	Goffs Cemetery	16 W Main St	695	0.5
216.01-1-40	17 Country Meadows Dr	Hall, Deidre R	17 Country Meadows Dr	210	2.32
216.01-1-41	19 Country Meadows Dr	Worley, Ronald R	19 Country Meadows Dr	210	2.8
216.01-1-42	18 Country Meadows Dr	Reed, Kellie L	18 Country Meadows Dr	210	1.05
216.01-1-43	16 Country Meadows Dr	Colgan, Mark	16 Country Meadows Dr	210	1.02
216.01-1-44	14 Country Meadows Dr	Comstock, Richard	3484 Rush Mendon Rd	210	1.02
216.01-1-45	12 Country Meadows Dr	Arbore, Joyce E	12 Country Meadows Dr	210	1.03
216.01-1-46.1	6 Country Meadows Dr	First Country Real Estate Grp	18620 Long Lake Dr	210	2.66
216.01-1-47.1	8 Country Meadows Dr	Alts, Richard	8 Country Meadows Dr	210	2.09
		Alts, Ellen			

Parcel No.	Parcel Location	Owner(s)	Owner Address	Property Code	Acres
216.01-1-48.1	10 Country Meadows Dr	Billone, John Jr.	277 Alexander St	210	3.52
216.01-1-5	930 W Bloomfield Rd	Degenhardt, John L	930 W Bloomfield Rd	240	20.53
216.01-1-50.1	2 Wood Spring Hill Dr	DiDonno, Paul C	2 Wood Spring Hill Dr	210	3.26
216.01-1-51	6 Wood Spring Hill Dr	Sullivan, John X F	6 Wood Spring Hill Dr	210	1.72
216.01-1-52	8 Wood Spring Hill Dr	Carroll, Thomas M	8 Wood Spring Hill Dr	210	1.64
216.01-1-53	10 Wood Spring Hill Dr	Ognenovski, Michael M	10 Wood Spring Hill Dr	210	1.6
216.01-1-54	12 Wood Spring Hill Dr	Bigelow, Donald O	12 Wood Spring Hill Dr	210	1.97
216.01-1-55	9 Wood Spring Hill Dr	Naylor, David G	9 Wood Spring Hill Dr	210	2.83
216.01-1-56	7 Wood Spring Hill Dr	Howard, John A	7 Wood Spring Hill Dr	210	3.04
216.01-1-57	5 Wood Spring Hill Dr	Mapstone, Craig	5 Wood Spring Hill Dr	210	2.57
216.01-1-58	3 Wood Spring Hill Dr	SOUSOU, ANTHONY J	3 Wood Spring Hill Dr	210	2.01
216.01-1-59	1 Wood Spring Hill Dr	GROW, MARY K	1 Wood Spring Hill Dr	210	1.11
216.01-1-7.1	3760 Rush Mendon Rd	Levy, Gerald S	208 Ardsley Dr	240	29.38
216.01-1-84	978 W Bloomfield Rd	Tolegate Builders	1322 Mile Square Rd	311	2.04
216.01-1-85	982 W Bloomfield Rd	LaLonde, Stephen M	19 Nortons Race	311	1.12
216.01-1-86	986 W Bloomfield Rd	Tolegate Builders	1322 Mile Square Rd	311	1.12
216.01-1-87	990 W Bloomfield Rd	Vlosky, Robert	990 W Bloomfield Rd	311	1.07
216.01-1-88	994 W Bloomfield Rd	Tolegate Builders	1322 Mile Square Rd	311	1.01
216.01-1-89	998 W Bloomfield Rd	Tolegate Builders	1322 Mile Square Rd	311	2.4
216.01-1-90	Rush Mendon Rd	Tolegate Builders LLC	1322 Mile Square Rd	312	1.09
216.02-1-20.11	Taylor Rd	Severin, John B	15 Kingsbridge Ln	311	17.16
216.03-1-1	354 Bulls Sawmill Rd	Park Place Farms Lic	99D Ridgeland Rd	117	35.6
216.03-1-10	253 Taylor Rd	Joint, Richard P	253 Taylor Rd	240	18.85
216.03-1-11	276 Taylor Rd	Brown, Gordon	276 Taylor Rd	240	25.9
216.03-1-12	291 Taylor Rd	Colaizzi, Bryon T	291 Taylor Rd	210	8.17
216.03-1-13	303 Taylor Rd	Holtby, William	303 Taylor Rd	210	2.3
216.03-1-14	311 Taylor Rd	Vassallo, Bruce	311 Taylor Rd	210	9.16
216.03-1-15	323 Taylor Rd	Baxter, George S	323 Taylor Rd	210	6
216.03-1-16	339 Taylor Rd	Cimino, Donald C	339 Taylor Rd	210	7.8
216.03-1-17	330 Taylor Rd	Stark, Linda	2565 Lehigh Station Rd	210	0.75
216.03-1-18	324 Taylor Rd	Moore, Roger C	324 Taylor Rd	210	2.7
216.03-1-19	320 Taylor Rd	Sacchitella, Philip	320 Taylor Rd	210	1

Parcel No.	Parcel Location	Owner(s)	Owner Address	Property Code	Acres
216.03-1-20	316 Taylor Rd	MN Lewis, Scott D	316 Taylor Rd	210	0.93
216.03-1-21	Taylor Rd	MN Sacchitella, Philip	320 Taylor Rd	311	2.21
216.03-1-22.11	300 Taylor Rd	MN Barber, Steven T	300 Taylor Rd	240	25.04
216.03-1-22.12	Taylor Rd	MN Holtby, William	303 Taylor Rd	322	12.27
216.03-1-22.21	290 Taylor Rd	MN Trotto, Paul	290 Taylor Rd	210	3.38
216.03-1-22.22	296 Taylor Rd	MN Keyes, Gregory M	296 Taylor Rd	210	15.61
216.03-1-23	286 Taylor Rd	MN Lefrois, Howard C	286 Taylor Rd	210	3.22
216.03-1-24.1	252 Taylor Rd	MN Zuber, Clayton G	252 Taylor Rd	112	69.8
216.03-1-25	240 Taylor Rd	MN Zuber, Clayton G	252 Taylor Rd	112	57.4
216.03-1-26.1	1180 W Bloomfield Rd	MN Conroy, Thomas	1180 W Bloomfield Rd	210	2.61
216.03-1-26.2	1172 W Bloomfield Rd	MN Groet, Marilyn	1172 W Bloomfield Rd	210	7.59
216.03-1-27	1194 W Bloomfield Rd	MN Hillebrand, Living	1194 W Bloomfield Rd	210	4.2
216.03-1-28	1200 W Bloomfield Rd	MN PARCELLS, RICHARD F	1200 W Bloomfield Rd	210	8.3
216.03-1-29	1210 W Bloomfield Rd	MN Barnhart, William C	1210 W Bloomfield Rd	210	2.8
216.03-1-3.111	135 Taylor Rd	MN Spindler, Paul W	135 Taylor Rd	240	30.5
216.03-1-3.112	135 Taylor Rd	MN Spindler, Paul W	135 Taylor Rd	240	30.5
216.03-1-30	1211 W Bloomfield Rd	MN Loeffler, Jeffrey W	1211 W Bloomfield Rd	210	5.37
216.03-1-31	1199 W Bloomfield Rd	MN Pritchard, Jay H	1199 W Bloomfield Rd	210	5.76
216.03-1-32	1193 W Bloomfield Rd	MN Pitt, Brian	1193 W Bloomfield Rd	210	6.6
216.03-1-33	1165 W Bloomfield Rd	MN Vallone, Phillip	1165 W Bloomfield Rd	210	5.8
216.03-1-34	1123 W Bloomfield Rd	MN Weaver, Joelle	1123 W Bloomfield Rd	210	0.89
216.03-1-35	149 Taylor Rd	MN Rubery, Paul T Jr.	149 Taylor Rd	240	15.3
216.03-1-37.11	Taylor Rd	MN Roca, Linda	66 Taylor Rd	312	57.23
216.03-1-37.12	109 Taylor Rd	MN Peters, Richard	109 Taylor Rd	240	18.11
216.03-1-37.13	91 Taylor Rd	MN Held, Blake H	73 Taylor Rd	322	10.56
216.03-1-37.14	73 Taylor Rd	MN Held, Blake H	73 Taylor Rd	210	10.77
216.03-1-38	66 Taylor Rd	MN Roca, Linda R	66 Taylor Rd	210	0.75
216.03-1-39	1143 W Bloomfield Rd	MN DeLuccio, Jerome J	185 Taylor Rd	311	2.01
216.03-1-4.1	165 Taylor Rd	MN Borrosch, Gregory P	165 Taylor Rd	210	2.91
216.03-1-4.21	Taylor Rd	MN Hoffman, Jeffrey	155 Taylor Rd	311	9.5
216.03-1-4.22	155 Taylor Rd	MN Hoffman, Amy F	155 Taylor Rd	240	21.03
216.03-1-5.11	185 Taylor Rd	MN DeLuccio, Jerome J	185 Taylor Rd	240	21.34



Parcel No.	Parcel Location	Owner(s)	Owner Address	Property Code	Acres
216.03-1-5.21	Taylor Rd	DeLuccio, Jerome J	185 Taylor Rd	312	6.82
216.03-1-6	217 Taylor Rd	Smith, William E	217 Taylor Rd	210	3.38
216.03-1-7	233 Taylor Rd	Tack Trust, Daniel F	233 Taylor Rd	240	12.4
216.03-1-8	W Bloomfield Rd	Barben, Daniel E	983 W Bloomfield Rd	105	1.5
216.03-1-9	266 Taylor Rd	Coyle, Ronald J	266 Taylor Rd	210	1.07
216.04-1-10.1	Mendon Ionia Rd	McNeil Family Holdings	165 Mendon Ionia Rd	105	72.84
216.04-1-10.2	179 Mendon Ionia Rd	Derycke, Steven E	179 Mendon Ionia Rd	210	2.06
216.04-1-11	221 Mendon Ionia Rd	Canandaigua Nat'l Bank	1150 Pittsford Victor Rd	320	30
216.04-1-12	Mendon Ionia Rd	Chang, Julian W	8502 Villa Verde, 12-14 Guildford Rd	320	7.65
216.04-1-13	254 Mendon Ionia Rd	Barber, Martin C	254 Mendon Ionia Rd	210	1
216.04-1-14	250 Mendon Ionia Rd	Wohaska, Richard J	250 Mendon Ionia Rd	210	1
216.04-1-15	240 Mendon Ionia Rd	Williams, Stephen S	240 Mendon Ionia Rd	210	1
216.04-1-16	242 Mendon Ionia Rd	Sullivan, Amy J	242 Mendon Ionia Rd	210	2.33
216.04-1-17	246 Mendon Ionia Rd	Crane, Andrew L	246 Mendon Ionia Rd	210	3.19
216.04-1-18	244 Mendon Ionia Rd	Bryant, Robert C	244 Mendon Ionia Rd	210	1.03
216.04-1-20	174 Mendon Ionia Rd	Dzenis, Karlis Jr.	174 Mendon Ionia Rd	210	1.17
216.04-1-21	166 Mendon Ionia Rd	Shust, Richard J	166 Mendon Ionia Rd	210	0.93
216.04-1-22	160 Mendon Ionia Rd	Frederick, Jacqueline	7716 Victor Mendon Rd	210	0.96
216.04-1-23.111	124 Mendon Ionia Rd	Nemitz, Caroline	124 Mendon Ionia Rd	210	3.26
216.04-1-23.121	Taylor Rd	Zamiara, Frank	9 Mid Ponds Ln	311	1.85
216.04-1-23.21	392 Taylor Rd	Vasile, Stephen	392 Taylor Rd	210	1.52
216.04-1-23.31	136 Mendon Ionia Rd	Wagner, John	136 Mendon Ionia Rd	210	4.5
216.04-1-23.411	Mendon Ionia Rd	Zamiara, Frank	9 Mid Ponds Ln	311	2.51
216.04-1-3.11	Mendon Ionia Rd	Mendon Fire Dept Inc	101 Mendon Ionia Rd	323	11.44
216.04-1-3.12	Taylor Rd	Mendon Cemetery	813 Boughton Hill Rd	695	2.66
216.04-1-3.13	Mendon Ionia Rd	Mendon Fire District	Mendon, NY 14506-0022	323	1.69
216.04-1-3.21/fh	101 Mendon Ionia Rd	Mendon Fire District	Mendon, NY 14506-0022	662	4.83
216.04-1-3.21/twr	Taylor Rd	Verizon Wireless	Addison, TX 75001	837	0.05
216.04-1-3.22	Taylor Rd	Mendon Fire Dept Inc	Mendon, NY 14506-0184	314	1.17
216.04-1-5	Taylor Rd	Vahue, Marvin	Honeoye Falls, NY 14472	105	9

Parcel No.	Parcel Location	Owner(s)	Owner Address	Property Code	Acres
216.04-1-6.1	Taylor Rd	MIN Neilans, Thomas H	1816 Quaker Mfg Hse Rd	105	14.7
216.04-1-6.21	1318 Mile Square Rd	MIN Richards, F. Michael	1318 Mile Square Rd	210	1.5
216.04-1-6.22	1322 Mile Square Rd	MIN Gates, Corey T	1322 Mile Square Rd	210	1.48
216.04-1-61	363 Taylor Rd	MIN D Alesandro Robert A	363 Taylor Rd	210	0.71
216.04-1-62	11 Charlemagne Dr	MIN Wise, Ryan D	11 Charlemagne Dr	210	0.69
216.04-1-63	15 Charlemagne Dr	MIN Lawrence, Geoffrey C	15 Charlemagne Dr	210	0.69
216.04-1-64	21 Charlemagne Dr	MIN Bertram, William E	21 Charlemagne Dr	210	0.69
216.04-1-65	25 Charlemagne Dr	MIN Batzel, Sharon L	25 Charlemagne Dr	210	0.69
216.04-1-66	29 Charlemagne Dr	MIN Snavlin, Theodore	29 Charlemagne Dr	210	0.69
216.04-1-67	33 Charlemagne Dr	MIN Alexander, Craig S	33 Charlemagne Dr	210	0.73
216.04-1-68	37 Charlemagne Dr	MIN Adams, Michael S	37 Charlemagne Dr	210	0.95
216.04-1-69	41 Charlemagne Dr	MIN Ferris, Matthew G	41 Charlemagne Dr	210	4.68
216.04-1-70	45 Charlemagne Dr	MIN Pierce, Lawrence A	45 Charlemagne Dr	210	4.89
216.04-1-71	50 Charlemagne Dr	MIN Foss, Theodore A	50 Charlemagne Dr	210	4.45
216.04-1-72	42 Charlemagne Dr	MIN Cody, Peter C	10 Stonington Dr	210	0.92
216.04-1-73	36 Charlemagne Dr	MIN Kramer, Harold J	36 Charlemagne Dr	210	0.69
216.04-1-74	32 Charlemagne Dr	MIN Urckfritz, Jason M	32 Charlemagne Dr	210	0.79
216.04-1-75	28 Charlemagne Dr	MIN Tomaselli, Cathleen C	28 Charlemagne Dr	210	0.78
216.04-1-76	22 Charlemagne Dr	MIN Noonan, Cornelius	22 Charlemagne Dr	210	0.85
216.04-1-77	12 Charlemagne Dr	MIN Alcorn, Walter G	12 Charlemagne Dr	210	0.69
216.04-1-78	10 Charlemagne Dr	MIN Quinn, John	10 Charlemagne Dr	210	0.69
216.04-1-79	2 Charlemagne Dr	MIN Hamilton, John F Jr.	2 Charlemagne Dr	210	0.69
216.04-1-8	135 Mendon Ionia Rd	MIN Vahue, Marvin E	135 Mendon Ionia Rd	120	84.2
216.04-1-80	357 Taylor Rd	MIN Romeiser, Kevin	357 Taylor Rd	210	0.69
216.04-1-81	367 Taylor Rd	MIN Zimmer, Robert J	367 Taylor Rd	210	0.69
216.04-1-82	355 Taylor Rd	MIN Carswell, James C	355 Taylor Rd	210	3.63
216.04-1-83	Mendon Ionia Rd	MIN Zamiara, Frank	9 Mid Ponds Ln	311	2.5
216.04-1-9	165 Mendon Ionia Rd	MIN McNeil, P E	165 Mendon Ionia Rd	210	4.2
217.01-1-41	180 Victor Mendon Rd	MIN Saxby Implement Corp	180 Victor Mendon Rd	455	3.7
217.01-1-42	Victor Mendon Rd	MIN Hogan, Joan R	8045 Victor Mendon Rd	105	35.22
217.01-1-43	Victor Mendon Rd	MIN Lewis, Betty	8936 Baker Rd	105	47.9
217.01-1-44	Mile Square Rd	MIN McNeil Family Holdings	165 Mendon Ionia Rd	105	24.2

Parcel No.	Parcel Location	Owner(s)	Owner Address	Property Code	Acres
217.03-1-1.1	Mile Square Rd	McNeil Family Holdings	165 Mendon Ioinia Rd	105	78.4
217.03-1-1.2	Victor Mendon Rd	Burke, Janis M	178 Crescent Rd	311	0.01
217.03-1-14	55 Harloff Rd	Gianforti, Julie A	55 Harloff Rd	210	13.27
217.03-1-15	45 Harloff Rd	Giuliano, Thomas	45 Harloff Rd	240	20.5
217.03-1-16	616 Taylor Rd	Furfure, Joseph F	616 Taylor Rd	210	8
217.03-1-17	606 Taylor Rd	Mc Rae, Nanette	606 Taylor Rd	240	10.9
217.03-1-18.1	604 Taylor Rd	Aldrich, Robert	604 Taylor Rd	240	15.42
217.03-1-18.2	602 Taylor Rd	De Mocker, Donna J	602 Taylor Rd	210	16
217.03-1-2	601 Taylor Rd	Read, Lee	601 Taylor Rd	210	8.5
217.03-1-3	617 Taylor Rd	Shuler, Steven A	617 Taylor Rd	210	7.8
217.03-1-4	637 Taylor Rd	Knebel, Brian R	637 Taylor Rd	210	3.11
217.03-1-5	749 Taylor Rd	Peters, John C	749 Taylor Rd	210	8.8
217.03-1-6	620 Taylor Rd	Auteritano, Lydia D	620 Taylor Rd	210	6.9
217.03-1-7	23 Harloff Rd	Gaylord, William O	23 Harloff Rd	210	7.7
217.03-1-8	35 Harloff Rd	Eikner, William C	35 Harloff Rd	210	6.2
221.01-2-11.1	21 Plains Rd	Kabes, Ronald	21 Plains Rd	210	0.92
221.01-2-11.2	15 Plains Rd	McManus, Kathleen	5630 Ludwig Ave	210	1
221.01-2-11.3	11 Plains Rd	Simmons, Linda J	11 Plains Rd	210	1
221.01-2-11.4	5 Plains Rd	McCombs, Constance E	200 Westcombe Park	311	1
221.01-2-12	6922 Rush Lima Rd	Gifford, Mark	6922 Rush Lima Rd	210	0.85
221.01-2-14	43 Plains Rd	Miller, Robert W	43 Plains Rd	210	0.72
221.01-2-15	45 Plains Rd	Penalver, Carlos J	45 Plains Rd	210	0.72
221.01-2-16	47 Plains Rd	Wang, Bruce	47 Plains Rd	210	0.68
221.01-2-17	49 Plains Rd	Zavitz, Dennis	49 Plains Rd	210	0.69
221.01-2-18	51 Plains Rd	Markert, Sorine	51 Plains Rd	210	0.71
221.01-2-19	53 Plains Rd	Chaffer, John H	53 Plains Rd	210	0.73
221.01-2-2	179 Plains Rd	Ham, Rodney A	179 Plains Rd	210	3.04
221.01-2-20	55 Plains Rd	Bennett, Gordon	55 Plains Rd	210	0.74
221.01-2-21	57 Plains Rd	Patchett, Carmelita	57 Plains Rd	210	0.76
221.01-2-22	245 Scofield Rd	Long, Doug D Jr.	245 Scofield Rd	210	0.83
221.01-2-23	243 Scofield Rd	Schutt, Paul F	243 Scofield Rd	210	0.77
221.01-2-24	241 Scofield Rd	Kumler, Roger B	241 Scofield Rd	210	0.77

Parcel No.	Parcel Location	Owner(s)	Owner Address	Property Code	Acres
221.01-2-25	239 Scofield Rd	MN Mounts, Jeffrey W R	Westover-Mounts, A 239 Scofield Rd	210	0.77
221.01-2-26	3 Old French Rd	MN Guenther, Michael G	Guenther, Martha A 3 Old French Rd	210	0.88
221.01-2-27	5 Old French Rd	MN Hastings, Mary R	5 Old French Rd	210	0.93
221.01-2-28	8 Old French Rd	MN Morgan, Douglas	8 Old French Rd	210	1.06
221.01-2-29	6 Old French Rd	MN Johnson, Scott M	Johnson, Melissa A 6 Old French Rd	210	1.1
221.01-2-3.2	38 Plains Rd	MN Rotoli, Jean	38 Plains Rd	210	3.89
221.01-2-30	4 Old French Rd	MN Levatich, Katherine A	4 Old French Rd	210	1.3
221.01-2-31	2 Old French Rd	MN Wanglien, Thomas E	Wanglien, Julie A 2 Old French Rd	210	0.91
221.01-2-32	233 Scofield Rd	MN Shaffer, William R	Shaffer, Sheryl K 233 Scofield Rd	210	0.78
221.01-2-33	41 Plains Rd	MN Schramm, Francis M Jr.	41 Plains Rd	210	0.68
221.01-2-34	39 Plains Rd	MN Wise, Matthew N	VanGrol-Wise, W 39 Plains Rd	210	0.69
221.01-2-35	37 Plains Rd	MN Corcoran, Jeffrey E	Corcoran, Rita H 37 Plains Rd	210	0.71
221.01-2-36	35 Plains Rd	MN ADAIR, JONATHAN K	ADAIR, NANCY C 35 Plains Rd	210	0.73
221.01-2-37	33 Plains Rd	MN Celona, Francis M	33 Plains Rd	210	0.74
221.01-2-38	31 Plains Rd	MN Davis, Kent A	Davis, Brenda 31 Plains Rd	210	0.76
221.01-2-39	29 Plains Rd	MN Adams, Scott P	Adams, Mary Pat 29 Plains Rd	210	0.78
221.01-2-40	27 Plains Rd	MN Smith, Jason	Smith, Suzanne 27 Plains Rd	210	0.85
221.01-2-41	66 Plains Rd	MN Bowman, Joshua D	Zamiara, Kristen L 66 Plains Rd	210	5.01
221.01-2-42	60 Plains Rd	MN Reese, Blake	Reese, Marcy 60 Plains Rd	210	5.01
221.01-2-43	247 Scofield Rd	MN Buisman, Peter J	Buisman, Carolyn R 247 Scofield Rd	210	1.09
221.01-2-44	21 Rolling Plains E	MN Page, Douglas	Page, Melanie 21 Rolling Plains E	210	0.92
221.01-2-45	19 Rolling Plains E	MN Coykendall, Steven J	Coykendall, Vickie D 19 Rolling Plains E	210	1.1
221.01-2-46	17 Rolling Plains E	MN Budynas, Christopher	Budynas, Lori E 17 Rolling Plains E	210	1.6
221.01-2-47	15 Rolling Plains E	MN Gilbert, Philip M	Gilbert, Anya G 15 Rolling Plains E	210	0.98
221.01-2-48	11 Rolling Plains E	MN Dobstaff, Daniel L	Dobstaff, Irene 11 Rolling Plains E	210	0.84
221.01-2-49	9 Rolling Plains E	MN Ravidoux, Gregory	Ravidoux, Carolyn 9 Rolling Plains E	210	0.78
221.01-2-50	7 Rolling Plains E	MN Mason, Jill C	Wanzenried, Richard 7 Rolling Plains E	210	1.27
221.01-2-51	1 Rolling Plains W	MN Green, John D	Green, Amy H 1 Rolling Plains W	210	1.27
221.01-2-52	2 Rolling Plains W	MN Herrington, Todd K	Herrington, Patricia T 2 Rolling Plains W	210	0.98
221.01-2-53	4 Rolling Plains E	MN Zoppa, Bernard J	Zoppa, Helen R 4 Rolling Plains E	210	0.97
221.01-2-54	6 Rolling Plains E	MN Payment, Ryan F	Payment, Elizabeth A 6 Rolling Pns E	210	0.91
221.01-2-55	8 Rolling Plains E	MN Fisher, David B	Fisher, Lisa M 8 Rolling Plains E	210	0.86

Parcel No.	Parcel Location	Owner(s)	Owner Address	Property Code	Acres
221.01-2-56	12 Rolling Plains E	Labasz, Anatoliy	12 Rolling Plains E	210	0.8
221.01-2-57	14 Rolling Plains E	Labasz, Joanne K	Honeoye Falls, NY 14472	210	0.74
221.01-2-58	22 Rolling Plains E	Brugler, Daniel E	Honeoye Falls, NY 14472	210	0.74
221.01-2-59	160 Plains Rd	Saporito, Anthony J	Honeoye Falls, NY 14472	210	5.21
221.01-2-60.1	221 Scofield Rd	Beinetti, David J	Honeoye Falls, NY 14472	210	5.01
221.01-2-60.2	215 Scofield Rd	Ptucha, Raymond	Honeoye Falls, NY 14472	210	6.7
221.01-2-60.3	209 Scofield Rd	Fanton, Michele	Honeoye Falls, NY 14472	210	5.7
221.01-2-61	62 Plains Rd	Leo, Rita	Honeoye Falls, NY 14472	210	3.72
221.01-2-62	9 Old French Rd	Kraynik, Richard T	Honeoye Falls, NY 14472	210	1
221.01-2-63	11 Old French Rd	Panas, Christopher L	Honeoye Falls, NY 14472	210	1.01
221.01-2-64	15 Old French Rd	Sifferd, Andrew	Honeoye Falls, NY 14472	210	1.03
221.01-2-65	17 Old French Rd	Hoy, Timothy J	Honeoye Falls, NY 14472	210	1
221.01-2-66	19 Old French Rd	Carlson, Bradley W	Honeoye Falls, NY 14472	311	1.01
221.01-2-67	18 Old French Rd	Kalden Construction Co	Honeoye Falls, NY 14472	311	1.74
221.01-2-68	16 Old French Rd	Kalden Construction Co	Honeoye Falls, NY 14472	210	2.11
221.01-2-69	14 Old French Rd	Engel, David J	Honeoye Falls, NY 14472	210	1.31
221.01-2-70	12 Old French Rd	Bond, Thomas A	Honeoye Falls, NY 14472	210	1
221.01-2-71	10 Old French Rd	Yelencsics, Robert	Honeoye Falls, NY 14472	210	1
221.01-2-72	Rolling Plains W	Rorick, Anthony J	Honeoye Falls, NY 14472	210	1
221.01-2-73	Rolling Plains W	Kalden Construction Co	Honeoye Falls, NY 14472	311	1.38
221.01-2-74	Rolling Plains W	Kalden Construction Co	Honeoye Falls, NY 14472	311	1.15
221.01-2-75	Rolling Plains W	Kalden Construction Co	Honeoye Falls, NY 14472	311	1.73
221.01-2-76	Rolling Plains W	Kalden Construction Co	Honeoye Falls, NY 14472	311	1
221.01-2-77	Rolling Plains W	Kalden Construction Co	Honeoye Falls, NY 14472	311	1.59
221.01-2-78	Rolling Plains W	Kalden Construction Co	Honeoye Falls, NY 14472	311	1.38
221.01-2-79	Rolling Plains W	Kalden Construction Co	Honeoye Falls, NY 14472	311	1.15
221.01-2-80	Rolling Plains W	Kalden Construction Co	Honeoye Falls, NY 14472	311	1.73
221.01-2-81	Rolling Plains W	Kalden Construction Co	Honeoye Falls, NY 14472	311	1
221.01-2-82	Rolling Plains W	Kalden Construction Co	Honeoye Falls, NY 14472	311	1.06
221.01-2-83	Rolling Plains W	Kalden Construction Co	Honeoye Falls, NY 14472	311	1.2
221.01-2-84	Rolling Plains W	Kalden Construction Co	Honeoye Falls, NY 14472	311	1
221.01-2-85	Rolling Plains W	Kalden Construction Co	Honeoye Falls, NY 14472	311	1.07
			Honeoye Falls, NY 14472	311	1.16

Parcel No.	Parcel Location	Owner(s)	Owner Address	Property Code	Acres
221.01-2-86	Rolling Plains W	MN Kalden Construction Co	174 Mendon Ionia Rd	311	1.21
221.01-2-87	Rolling Plains W	MN Kalden Construction Co	174 Mendon Ionia Rd	311	1
221.01-2-88	Rolling Plains W	MN Kalden Construction Co	174 Mendon Ionia Rd	311	1.13
221.01-2-89	Rolling Plains W	MN Kalden Construction Co	174 Mendon Ionia Rd	311	1.03
221.01-2-90	Rolling Plains W	MN Kalden Construction Co	174 Mendon Ionia Rd	311	1.28
221.01-3-1	56 Plains Rd	MN Rahmlow, Raymond	56 Plains Rd	210	1.13
221.01-3-10	25 Gravel Hill Lane	MN Torregrossa, Cindy J	25 Gravel Hill Ln	210	1.03
221.01-3-11	29 Gravel Hill Lane	MN Lefevre, Craig	29 Gravel Hill Ln	210	1.03
221.01-3-12	31 Gravel Hill Lane	MN Rose, Jeffrey P	31 Gravel Hill Ln	210	1.03
221.01-3-13	33 Gravel Hill Lane	MN Spencer, John D	33 Gravel Hill Ln	210	1.03
221.01-3-14	35 Gravel Hill Lane	MN Boggio, Christopher L	35 Gravel Hill Ln	210	1.24
221.01-3-15	2 Sibleyville Lane	MN Nair, Madhu	2 Sibleyville Ln	210	1.04
221.01-3-16	4 Sibleyville Lane	MN Gilbert, Joseph	4 Sibleyville Ln	210	1.05
221.01-3-17	6 Sibleyville Lane	MN Smith, Roger A	6 Sibleyville Ln	210	1.05
221.01-3-18	8 Sibleyville Lane	MN Argauer, Bruce M	8 Sibleyville Ln	210	1.04
221.01-3-19	10 Sibleyville Lane	MN Smith, Laird	10 Sibleyville Ln	210	1
221.01-3-2	54 Plains Rd	MN Burri, Brian	54 Plains Rd	210	1.13
221.01-3-20	12 Sibleyville Lane	MN Harter, Scott E	12 Sibleyville Ln	210	6.9
221.01-3-21	14 Sibleyville Lane	MN Corbett, Paul D	14 Sibleyville Ln	210	9.2
221.01-3-22	11 Sibleyville Lane	MN Geraci, John C	11 Sibleyville Ln	210	7.63
221.01-3-23	9 Sibleyville Lane	MN Knaak, Eric R	9 Sibleyville Ln	210	7.92
221.01-3-24	7 Sibleyville Lane	MN Bickweat, Morris	7 Sibleyville Ln	210	1.14
221.01-3-25	34 Gravel Hill Lane	MN Raines, David	34 Gravel Hill Ln	210	1.3
221.01-3-26	30 Gravel Hill Lane	MN Winterberger, Charles	30 Gravel Hill Ln	210	1.24
221.01-3-27	28 Gravel Hill Lane	MN Peluso, Gene	28 Gravel Hill Ln	210	1.38
221.01-3-28	26 Gravel Hill Lane	MN Brugmann, Erich P	26 Gravel Hill Ln	210	7.66
221.01-3-29	24 Gravel Hill Lane	MN Camp, Jennifer M	24 Gravel Hill Ln	210	7.07
221.01-3-3	1 Sibleyville Lane	MN Harvey, William F Jr.	1 Sibleyville Ln	210	1.24
221.01-3-30	22 Gravel Hill Lane	MN Knight, John N	22 Gravel Hill Ln	210	1.35
221.01-3-31	20 Gravel Hill Lane	MN Napp, Edmund	20 Gravel Hill Ln	210	6.74
221.01-3-32	18 Gravel Hill Lane	MN Robinson, Scott C	18 Gravel Hill Ln	210	5.95
221.01-3-33	16 Gravel Hill Lane	MN Richards, Stephen W	16 Gravel Hill Ln	210	5.64

Parcel No.	Parcel Location	Owner(s)	Owner Address	Property Code	Acres
221.01-3-39	6984 Rush Lima Rd	MIN Gryska, Brett T	Gryska, Stephanie L 6984 Rush Lima Rd	210	5.06
221.01-3-4	50 Plains Rd	MIN Thompson, Leslie	Thompson, Tammy 50 Plains Rd	210	1.03
221.01-3-4.911	Plains Rd	MIN Mendon Foundation	MENDON, NY 14506	322	45.69
221.01-3-4.912	Gravel Hill Lane	MIN Town of Mendon	16 West Main St Honeoye Falls, NY 14472	310	0.39
221.01-3-40	6966 Rush Lima Rd	MIN Chlebove, Douglas B	Chlebove, Wilma W 6966 Rush Lima Rd	210	5.94
221.01-3-47	34 Plains Rd	MIN Gardner, Paul C	Gardner, Jacinta A 34 Plains Rd	210	1.01
221.01-3-48	32 Plains Rd	MIN Rehler, Steven A	Rehler, Sarah E 32 Plains Rd	210	1.01
221.01-3-5	48 Plains Rd	MIN Connell, Samuel J	Connell, Wendy K 48 Plains Rd	210	1.03
221.01-3-51	17 Gravel Hill Lane	MIN Barrett, Timothy C	Barrett, Judith 17 Gravel Hill Ln	210	1.21
221.01-3-52	19 Gravel Hill Lane	MIN Slymon, David M	Slymon, Michelle D 19 Gravel Hill Ln	210	1.14
221.01-3-53	21 Gravel Hill Lane	MIN Partridge, Russell W	Partridge, Deborah L 21 Gravel Hill Ln	210	1.47
221.01-3-54	23 Gravel Hill Lane	MIN Gay, David C	Gay, Susan S 23 Gravel Hill Ln	210	1.07
221.01-3-55	Sibleyville Lane	MIN Harter, Scott E	12 Sibleyville Ln Honeoye Falls, NY 14472	322	10.61
221.01-3-6	46 Plains Rd	MIN Dykes, Robert A	Dykes, Maureen E 46 Plains Rd	210	1.03
221.01-3-7	44 Plains Rd	MIN Jones, Gary G	Jones, Janice T 44 Plains Rd	210	1.03
221.01-3-8	42 Plains Rd	MIN Bradley, H Perry III	Bradley, Linda 42 Plains Rd	210	1.03
221.01-3-9	40 Plains Rd	MIN Hoffman, Charles Jr.	Hoffman, Kerry 40 Plains Rd	210	1.12
221.02-1-1.113	Plains Rd	MIN Beinetti, David J	Beinetti, Joan S 160 Plains Rd	322	49.92
221.02-1-1.2	186 Plains Rd	MIN Reddy, Ronald	Reddy, Darlyn 186 Plains Rd	210	1
221.02-1-1.3	180 Plains Rd	MIN Clemons, Duane	Clemons, Marion 180 Plains Rd	210	5
221.02-1-1.4	236 Plains Rd	MIN Engler, Charles IV H	Engler, Loretta M 16264 NW202th Dr	240	55.16
221.02-1-1.5	Plains Rd	MIN Seneca Nation Inc.	3645 Administration Dr Salamanca, NY 14779	322	38.79
221.02-1-11	Sibley Rd	MIN Snoddy, Margaret	216 Sibley Rd Honeoye Falls, NY 14472	311	5
221.02-1-3.1	4596 Clover St	MIN Kassel, Frederick	Kassel, Nancy 4596 Clover St	240	30
221.02-1-3.2	4566 Clover St	MIN Cooley, Ross A	Cooley, Jennifer L 4566 Clover St	240	28.26
221.02-1-49	Plains Rd	MIN Reddy, Ronald R	Reddy, Darlyn A 186 Plains Rd	311	3.23
221.02-1-50	218 Plains Rd	MIN Wright, Leonard	Wright, Kellie 218 Plains Rd	210	1.75
221.02-1-51	222 Plains Rd	MIN Remus, James D	Remus, Carolyn A 222 Plains Rd	210	1.92
221.02-1-9.111	4671 Clover St	MIN Weiss, Jeffrey S	Zynda-Weiss, A M 4671 Clover St	240	71.95
221.02-1-9.211	4707 Clover St	MIN Bishop, Peter G	Bishop, Donna A 4707 Clover St	210	1.8
221.02-1-9.31	4715 Clover St	MIN Krause, Paul A	Krause, Beth R 4715 Clover St	240	15.98
221.03-2-20	335 Monroe St	MIN Cole, William R	Cole, Heidi L 335 Monroe St	210	1

Parcel No.	Parcel Location	Owner(s)	Owner Address	Property Code	Acres
221.03-2-21	345 Monroe St	MIN Sinisgalli, Ronald A	345 Monroe St	Honeoye Falls, NY 14472	210 2.4
221.03-2-22	349 Monroe St	MIN Willi, Kenneth S	349 Monroe St	Honeoye Falls, NY 14472	210 2
221.03-2-23	Monroe St	MIN Smith, Paul	438 Five Points Rd	Honeoye Falls, NY 14472	311 9.08
221.03-2-38	6998 Rush Lima Rd	MIN Da Gama, Michael F	6998 Rush Lima Rd	Honeoye Falls, NY 14472	210 5.01
221.03-2-9	29 Sibley Rd	MIN Stoner, Ryan L	216 Sibley Rd	Honeoye Falls, NY 14472	240 24.56
221.04-1-1.11	216 Sibley Rd	MIN Snoddy, Margaret	216 Sibley Rd	Honeoye Falls, NY 14472	240 74.11
221.04-1-1.2	163 Sibley Rd	MIN Mulligan, Brian	163 Sibley Rd	Honeoye Falls, NY 14472	210 1.37
221.04-1-1.3	175 Sibley Rd	MIN Corbelli, Kim	175 Sibley Rd	Honeoye Falls, NY 14472	210 1.36
221.04-1-1.4	183 Sibley Rd	MIN Hansen, Elaine	183 Sibley Rd	Honeoye Falls, NY 14472	210 1.29
221.04-1-1.5	203 Sibley Rd	MIN Dattilo, Philip B Jr.	203 Sibley Rd	Honeoye Falls, NY 14472	240 14.84
221.04-1-11.11	Clover St	MIN Meisenzahl, John M	808 Phelps Rd	Honeoye Falls, NY 14472	120 106.02
221.04-1-11.12	4747 Clover St	MIN Meisenzahl, Richard D	4747 Clover St	Honeoye Falls, NY 14472	210 1.15
221.04-1-11.13	9 Cheese Factory Rd	MIN Rowan, Denise A	9 Cheese Factory Rd	Honeoye Falls, NY 14472	210 1.19
221.04-1-11.14	11 Cheese Factory Rd	MIN Oppedisano, Donald	11 Cheese Factory Rd	Honeoye Falls, NY 14472	210 1
221.04-1-11.15	17 Cheese Factory Rd	MIN Peterson, Donald J	17 Cheese Factory Rd	Honeoye Falls, NY 14472	210 1
221.04-1-11.16	23 Cheese Factory Rd	MIN Turner, Dale	23 Cheese Factory Rd	Honeoye Falls, NY 14472	210 1
221.04-1-11.17	29 Cheese Factory Rd	MIN Forney, Kenneth E	29 Cheese Factory Rd	Honeoye Falls, NY 14472	210 1
221.04-1-12	37 Cheese Factory Rd	MIN Vogt, Donald K	37 Cheese Factory Rd	Honeoye Falls, NY 14472	210 0.95
221.04-1-13	63 Cheese Factory Rd	MIN Cooper, Jeffrey	63 Cheese Factory Rd	Honeoye Falls, NY 14472	210 2.1
221.04-1-19	4809 Clover St	MIN Poley, Eric P	4809 Clover St	Honeoye Falls, NY 14472	210 3.39
221.04-1-20	4805 Clover St	MIN Cole, Bob A	4805 Clover St	Honeoye Falls, NY 14472	210 1.91
221.04-1-21.1	Clover St	MIN Harvey, Williams J	246 Sibley Rd	Honeoye Falls, NY 14472	311 9.61
221.04-1-27.11	194 Sibley Rd	MIN Sarkis, Mary E	194 Sibley Rd	Honeoye Falls, NY 14472	210 6.07
221.04-1-27.21	206 Sibley Rd	MIN Skivington, Peter	206 Sibley Rd	Honeoye Falls, NY 14472	210 2.55
221.04-1-8	277 Sibley Rd	MIN Baker, Michael P	277 Sibley Rd	Honeoye Falls, NY 14472	210 0.25
221.04-1-9	4763 Clover St	MIN Lougher, Evan C	3713 Rush Mendon Rd	Honeoye Falls, NY 14472	312 0.2
222.01-1-13.11	68 Semmel Rd	MIN Eastman, Kathleen A	68 Semmel Rd	Honeoye Falls, NY 14472	210 5.57
222.01-1-14	72 Semmel Rd	MIN Watts, Arthur	72 Semmel Rd	Honeoye Falls, NY 14472	210 6.65
222.01-1-15	84 Semmel Rd	MIN Calcagno, Fred	84 Semmel Rd	Honeoye Falls, NY 14472	210 7.63
222.01-1-16.1	98 Semmel Rd	MIN Bronson, William K	98 Semmel Rd	Honeoye Falls, NY 14472	210 1.83
222.01-1-16.2	Semmel Rd	MIN Bronson, William K	98 Semmel Rd	Honeoye Falls, NY 14472	311 5.93
222.01-1-17.1	361 Cheese Factory Rd	MIN Tracey, John	361 Cheese Factory Rd	Honeoye Falls, NY 14472	210 4.18



Parcel No.	Parcel Location	Owner(s)	Owner Address	Property Code	Acres	
222.01-1-17.2	355 Cheese Factory Rd	MIN Pasquarette, Stephen J	355 Cheese Factory Rd	Honeoye Falls, NY 14472	210	2.62
222.01-1-18	343 Cheese Factory Rd	MIN CONVERSE, SCOTT	343 Cheese Factory Rd	Honeoye Falls, NY 14472	240	13.59
222.01-1-19	Cheese Factory Rd	MIN Wolcott, Bruce E	329 Cheese Factory Rd	Honeoye Falls, NY 14472	312	0.91
222.01-1-2	Quaker Mtg House Rd	MIN Konyar, Vincent A	1964 Factory Hollow Rd	Lima, NY 14485-9304	105	53.2
222.01-1-20	329 Cheese Factory Rd	MIN Wolcott, Bruce E	329 Cheese Factory Rd	Honeoye Falls, NY 14472	210	0.83
222.01-1-21	325 Cheese Factory Rd	MIN Dooley, Edward G	325 Cheese Factory Rd	Honeoye Falls, NY 14472	210	0.83
222.01-1-22	321 Cheese Factory Rd	MIN Vanderhoef, James	321 Cheese Factory Rd	Honeoye Falls, NY 14472	210	1.8
222.01-1-23	319 Cheese Factory Rd	MIN Madigan, Gerald L Jr.	319 Cheese Factory Rd	Honeoye Falls, NY 14472	210	3.2
222.01-1-24	313 Cheese Factory Rd	MIN Kosboth, John F	313 Cheese Factory Rd	Honeoye Falls, NY 14472	210	2.6
222.01-1-25	Cheese Factory Rd	MIN Kosboth, John	313 Cheese Factory Rd	Honeoye Falls, NY 14472	311	1.82
222.01-1-28.11	287 Cheese Factory Rd	MIN Zeller, Jefery S	287 Cheese Factory Rd	Honeoye Falls, NY 14472	210	2.26
222.01-1-28.21	291 Cheese Factory Rd	MIN Lein, Jill	291 Cheese Factory Rd	Honeoye Falls, NY 14472	210	3.88
222.01-1-28.31	295 Cheese Factory Rd	MIN Aphorpe, Bret C	295 Cheese Factory Rd	Honeoye Falls, NY 14472	210	8.88
222.01-1-28.41	299 Cheese Factory Rd	MIN Inglese, William	299 Cheese Factory Rd	Honeoye Falls, NY 14472	210	2.82
222.01-1-29	283 Cheese Factory Rd	MIN Vanderven, Matthew S	283 Cheese Factory Rd	Honeoye Falls, NY 14472	210	0.69
222.01-1-30	277 Cheese Factory Rd	MIN Spring, Steven R	277 Cheese Factory Rd	Honeoye Falls, NY 14472	210	4.61
222.01-1-31	273 Cheese Factory Rd	MIN Lanphere, John L	273 Cheese Factory Rd	Honeoye Falls, NY 14472	210	4.5
222.01-1-32	257 Cheese Factory Rd	MIN Bailey, Allyson J	257 Cheese Factory Rd	Honeoye Falls, NY 14472	210	5.06
222.01-1-33	237 Cheese Factory Rd	MIN Baker, James	237 Cheese Factory Rd	Honeoye Falls, NY 14472	210	1
222.01-1-34	270 Quaker Mtg House Rd	MIN Weiler, Scott	270 Quaker Mtg House Rd	Honeoye Falls, NY 14472	210	2
222.01-1-36.11	280 Quaker Mtg House Rd	MIN Feck, Douglas M	280 Quaker Mtg House Rd	Honeoye Falls, NY 14472	210	2.32
222.01-1-36.12	310 Quaker Mtg House Rd	MIN Hellems, Christopher J	310 Quaker Mtg House Rd	Honeoye Falls, NY 14472	210	2.52
222.01-1-36.131	290 Quaker Mtg House Rd	MIN Yates, David	290 Quaker Mtg House Rd	Honeoye Falls, NY 14472	210	3.01
222.01-1-36.141	300 Quaker Mtg House Rd	MIN Cobb, Vaughn	300 Quaker Mtg House	Honeoye Falls, NY 14472	210	3.2
222.01-1-36.15	245 Cheese Factory Rd	MIN Boarman, John T Jr.	245 Cheese Factory Rd	Honeoye Falls, NY 14472	210	5
222.01-1-36.2	Quaker Mtg House Rd	MIN Karagosian, Nicolas	270 Quaker Meeting Hs Rd	Honeoye Falls, NY 14472	311	1.65
222.01-1-4.11	Semmel Rd	MIN Town, Of Mendon	16 W Main St	Honeoye Falls, NY 14472	105	27.55
222.01-1-4.12	Semmel Rd	MIN Town of Mendon	16 W Main St	Honeoye Falls, NY 14472	105	33.05
222.01-1-4.212	Semmel Rd	MIN Keenan, Kathryn Helen	108 Semmel Rd	Honeoye Falls, NY 14472	320	5.64
222.01-1-4.214	136 Semmel Rd	MIN Bledsoe, John D	136 Semmel Rd	Honeoye Falls, NY 14472	210	2.02
222.01-1-4.215	144 Semmel Rd	MIN Clark, Jay S	144 Semmel Rd	Honeoye Falls, NY 14472	210	2.48
222.01-1-4.216	152 Semmel Rd	MIN Papietro, Bradley	152 Semmel Rd	Honeoye Falls, NY 14472	210	4.16

Parcel No.	Parcel Location	Owner(s)	Owner Address	Property Code	Acres
222.01-1-4.22	108 Semmel Rd	MIN Keenan, Kathryn Helen	108 Semmel Rd	215	1.1
222.01-1-44	100 Semmel Rd	MIN Farrell, Thomas A	100 Semmel Rd	210	2
222.01-1-45	102 Semmel Rd	MIN Grasman, Scott E	102 Semmel Rd	210	2
222.01-1-46	104 Semmel Rd	MIN ARENA, JASON	104 Semmel Rd	210	3
222.01-1-47	106 Semmel Rd	MIN Larson, William D	106 Semmel Rd	210	5.12
222.02-1-1.11	Semmel Rd	MIN Schmidt, William	201 Semmel Rd	105	80.5
222.02-1-1.2	201 Semmel Rd	MIN Paquin, Patti	201 Semmel Rd	210	1
222.02-1-1.3	217 Semmel Rd	MIN Shaver, David	217 Semmel Rd	210	3
222.02-1-10	252 Chamberlain Rd	MIN Meyers, James R	252 Chamberlain Rd	210	1.14
222.02-1-11	258 Chamberlain Rd	MIN Aubry, Maurice	195 Dewey Ave	210	1.12
222.02-1-12	274 Chamberlain Rd	MIN Bonsignore, David A	274 Chamberlain Rd	210	0.75
222.02-1-13	280 Chamberlain Rd	MIN Schubert, Carol A	280 Chamberlain Rd	210	0.75
222.02-1-14	288 Chamberlain Rd	MIN Lisena, Mark	288 Chamberlain Rd	210	0.75
222.02-1-15	294 Chamberlain Rd	MIN Low, Valerie J	294 Chamberlain Rd	210	0.75
222.02-1-16	298 Chamberlain Rd	MIN Ford, Arlene	298 Chamberlain Rd	210	0.75
222.02-1-17.1	465 Cheese Factory Rd	MIN Habecker, Ivan E	102 Campus Dr	210	1.08
222.02-1-17.2	Cheese Factory Rd	MIN Habecker, Ivan E	102 Campus Dr	311	1.28
222.02-1-17.3	Cheese Factory Rd	MIN Habecker, Ivan E	102 Campus Dr	311	2.51
222.02-1-18	479-481 Cheese Factory Rd	MIN Tuttle, Barbara H	4422 Peet St	280	1.39
222.02-1-19.1	559 Cheese Factory Rd	MIN De Rue, Earl P	559 Cheese Factory Rd	120	90.2
222.02-1-2	239 Chamberlain Rd	MIN Ellis, William	239 Chamberlain Rd	210	0.37
222.02-1-20	Cheese Factory Rd	MIN De Rue, Earl	559 Cheese Factory Rd	105	32.6
222.02-1-21	571 Cheese Factory Rd	MIN Steingasser, Effie M	636 Cheese Factory Rd	210	1
222.02-1-22.11	575 Cheese Factory Rd	MIN Cosgrove, Stephen R	575 Cheese Factory Rd	210	4.17
222.02-1-22.12	573 Cheese Factory Rd	MIN Roberts, Michael E	573 Cheese Factory Rd	210	4.41
222.02-1-23.1	Cheese Factory Rd	MIN Misner, James J	3838 Klais Dr	105	115.6
222.02-1-24	Cheese Factory Rd	MIN Pogal, Patricia B	200 Heatherstone Ln	105	75.6
222.02-1-25	470 Cheese Factory Rd	MIN Todd, Russell J	470 Cheese Factory Rd	210	0.7
222.02-1-26	462 Cheese Factory Rd	MIN Nicolosi, Kim	462 Cheese Factory Rd	210	2.4
222.02-1-27.11	Cheese Factory Rd	MIN Mendon Cheese Factory	20 North Union St	105	111.9
222.02-1-27.122	Chamberlain Rd	MIN Bond, Stephen W	295 Chamberlain Rd	314	5.37
222.02-1-27.123	295 Chamberlain Rd	MIN Bond, Stephen W	295 Chamberlain Rd	210	1.32

Parcel No.	Parcel Location	Owner(s)		Owner Address	Property Code	Acres
222.02-1-27.2	445 Cheese Factory Rd	MIN Falta, Steven R	Falta, Wendy E	445 Cheese Factory Rd	Honeoye Falls, NY 14472	210 4.7
222.02-1-27.3	158 Semmel Rd	MIN Rambuski, Ronald	Rambuski, Debra	158 Semmel Rd	Honeoye Falls, NY 14472	210 8.52
222.02-1-27.4	166 Semmel Rd	MIN Erdtmann, David	Lee, Eunhee	166 Semmel Rd	Honeoye Falls, NY 14472	240 11.24
222.02-1-27.51	204 Semmel Rd	MIN KERNS, JACK D	KERNS, SANDRA E.B.	204 Semmel Rd	Honeoye Falls, NY 14472	240 18.76
222.02-1-27.52	255 Chamberlain Rd	MIN Laniak, Matthew	Laniak, Gina M	255 Chamberlain Rd	Honeoye Falls, NY 14472	210 5
222.02-1-27.6	271 Chamberlain Rd	MIN Fitzsimmons, Mark B	Fitzsimmons, K.	271 Chamberlain Rd	Honeoye Falls, NY 14472	210 7.39
222.02-1-27.7	285 Chamberlain Rd	MIN Giuffrida, Frank D	Giuffrida, Kathleen D	285 Chamberlain Rd	Honeoye Falls, NY 14472	210 6.31
222.02-1-27.8	Cheese Factory Rd	MIN Falta, Steven R	Falta, Wendy E	445 Cheese Factory Rd	Honeoye Falls, NY 14472	311 4.11
222.02-1-27.9	427 Cheese Factory Rd	MIN Gurell, Daniel P	Gurell, Monica J	427 Cheese Factory Rd	Honeoye Falls, NY 14472	240 16.66
222.02-1-28	425 Cheese Factory Rd	MIN Steffen, Jane		425 Cheese Factory Rd	Honeoye Falls, NY 14472	210 1.5
222.02-1-29	423 Cheese Factory Rd	MIN Hurley, Robert A	Hurley, Vicky A	423 Cheese Factory Rd	Honeoye Falls, NY 14472	210 0.95
222.02-1-3	235 Chamberlain Rd	MIN Brokaw, James H	Brokaw, Katherine L	235 Chamberlain Rd	Honeoye Falls, NY 14472	210 0.42
222.02-1-30	421 Cheese Factory Rd	MIN May, Scott M		421 Cheese Factory Rd	Honeoye Falls, NY 14472	210 1
222.02-1-31	407 Cheese Factory Rd	MIN Haskin, Douglas W	Haskin, Karen M	407 Cheese Factory Rd	Honeoye Falls, NY 14472	210 1.3
222.02-1-32	401 Cheese Factory Rd	MIN Lawrence, Sandra	Lawrence, Janice V	401 Cheese Factory Rd	Rochester, NY 14602	210 1.5
222.02-1-33	395 Cheese Factory Rd	MIN Morien, Randy R	Morien, Sue B	395 Cheese Factory Rd	Honeoye Falls, NY 14472	210 1.7
222.02-1-34	375 Cheese Factory Rd	MIN Ellinger, Richard	Ellinger, Timothy	375 Cheese Factory Rd	Honeoye Falls, NY 14472	210 6.37
222.02-1-35.1	232 Chamberlain Rd	MIN BAUMER, TIMOTHY P	BAUMER, HEIDI H	232 Chamberlain Rd	Honeoye Falls, NY 14472	120 18.13
222.02-1-35.2	227 Chamberlain Rd	MIN Wilmot, John	Wilmot, Elizabeth	227 Chamberlain Rd	Honeoye Falls, NY 14472	210 23.73
222.02-1-35.21	205 Chamberlain Rd	MIN Tesson, Paul J	Jarosz, Catherine S	205 Chamberlain Rd	Honeoye Falls, NY 14472	210 6.63
222.02-1-35.22	187 Chamberlain Rd	MIN Recard, Steven	Recard, Jennifer	187 Chamberlain Rd	Honeoye Falls, NY 14472	210 5.78
222.02-1-6.1	186 Chamberlain Rd	MIN Strebel, David K		186 Chamberlain Rd	Honeoye Falls, NY 14472	210 2.74
222.02-1-8	236 Chamberlain Rd	MIN Jacobsmeier, Lambert	Jacobsmeier, Judith P	236 Chamberlain Rd	Honeoye Falls, NY 14472	210 0.94
222.02-1-9	244 Chamberlain Rd	MIN Hancock, Joseph W	Hancock, J Cross D	244 Chamberlain Rd	Honeoye Falls, NY 14472	210 0.94
222.03-1-10	256 Cheese Factory Rd	MIN Kocik, Michael J	Kocik, Katherine B	256 Cheese Factory Rd	Honeoye Falls, NY 14472	240 10.06
222.03-1-11	280 Cheese Factory Rd	MIN Suor, Edward W	Suor, Suzanne M	280 Cheese Factory Rd	Honeoye Falls, NY 14472	117 20.19
222.03-1-12	304 Cheese Factory Rd	MIN Ishman, Carmen K	Ishman, Adam H	304 Cheese Factory Rd	Honeoye Falls, NY 14472	210 7.17
222.03-1-13	310 Cheese Factory Rd	MIN Weber, Ellen		310 Cheese Factory Rd	Honeoye Falls, NY 14472	210 1.4
222.03-1-14	316 Cheese Factory Rd	MIN Brun, Craig	Brun, Leland	316 Cheese Factory Rd	Honeoye Falls, NY 14472	210 1.4
222.03-1-15	322 Cheese Factory Rd	MIN Sonricker, Scott	Sonricker, Tracy	322 Cheese Factory Rd	Honeoye Falls, NY 14472	210 1.4
222.03-1-16	326 Cheese Factory Rd	MIN Reynolds, Francis	Reynolds, S, Living	326 Cheese Factory Rd	Honeoye Falls, NY 14472	210 1.4
222.03-1-17	330 Cheese Factory Rd	MIN Mueller, Marcella L		330 Cheese Factory Rd	Honeoye Falls, NY 14472	210 1.4

Parcel No.	Parcel Location	Owner(s)	Owner Address	Property Code	Acres
222.03-1-18	336 Cheese Factory Rd	MIN Francesca, Vido M	336 Cheese Factory Rd	Honeoye Falls, NY 14472	210 1.4
222.03-1-19	Cheese Factory Rd	MIN Suor, Edward W	280 Cheese Factory Rd	Honeoye Falls, NY 14472	105 35.34
222.03-1-19.1	Quaker Mtg House Rd	MIN Suor, Edward W	280 Cheese Factory Rd	Honeoye Falls, NY 14472	311 0.85
222.03-1-25	426 Quaker Mtg House Rd	MIN Spaulding, John E	426 Quaker Mtg House Rd	Honeoye Falls, NY 14472	210 5.01
222.03-1-26	64 Huntington Hgts	MIN Schickler, Richard	64 Huntington Hts	Honeoye Falls, NY 14472	210 5.07
222.03-1-27	74 Huntington Hgts	MIN Young, Scott	74 Huntington Hts	Honeoye Falls, NY 14472	210 5
222.03-1-28	90 Huntington Hgts	MIN Nault, Scott A	90 Huntington Hts	Honeoye Falls, NY 14472	210 5
222.03-1-29	104 Huntington Hgts	MIN Samson, Troy	104 Huntington Hts	Honeoye Falls, NY 14472	210 5.19
222.03-1-30	111 Huntington Hgts	MIN Cleveland, Roy J	78 Sycamore Rdg	Honeoye Falls, NY 14472	311 5
222.03-1-31	99 Huntington Hgts	MIN Redling, Joel	99 Huntington Hts	Honeoye Falls, NY 14472	210 6.06
222.03-1-32	89 Huntington Hgts	MIN Teel, David L	89 Huntington Hts	Honeoye Falls, NY 14472	210 5.01
222.03-1-33	83 Huntington Hgts	MIN Buckner, Charla M	83 Huntington Hts	Honeoye Falls, NY 14472	210 5
222.03-1-34	414 Quaker Mtg House Rd	MIN Husted, Quint	32 Pebblecreek Rd	Pittsford, NY 14534	312 5.12
222.03-1-35	402 Quaker Mtg House Rd	MIN Kesel, Joshua D	402 Quaker Mtg House Rd	Honeoye Falls, NY 14472	210 5.17
222.03-1-36	432 Quaker Mtg House Rd	MIN VanderVen, Todd R	432 Quaker Mtg House Rd	Honeoye Falls, NY 14472	240 17.29
222.03-1-9.2	250 Cheese Factory Rd	MIN Huff, Robert	250 Cheese Factory Rd	Honeoye Falls, NY 14472	210 5.4
222.03-1-9.3	324 Quaker Mtg House Rd	MIN Harvey, William		Rochester, NY 14692	312 5.25
222.03-1-9.4	340 Quaker Mtg House Rd	MIN Carney, Walter H		Perry, NY 14530	311 6.83
222.03-1-9.5	352 Quaker Mtg House Rd	MIN Thayer, Daniel S	352 Quaker Mtg House Rd	Honeoye Falls, NY 14472	210 5.19
222.03-1-9.6	364 Quaker Mtg House Rd	MIN Brazak, Robert S Jr.	364 Quaker Mtg Hs Rd	Honeoye Falls, NY 14472	210 5.61
222.03-1-9.7	380 Quaker Mtg House Rd	MIN Brown, Edward B	380 Quaker Mtg House Rd	Honeoye Falls, NY 14472	210 7
222.04-1-1	360 Cheese Factory Rd	MIN Krause, Paul	4715 Clover St	Honeoye Falls, NY 14472	105 105
222.04-1-10	273 Boughton Hill Rd	MIN Cap, Victor	273 Boughton Hill Rd	Honeoye Falls, NY 14472	240 10
222.04-1-11	259 Boughton Hill Rd	MIN Ferraina, John	259 Boughton Hill Rd	Honeoye Falls, NY 14472	210 9.94
222.04-1-12.11	229 Boughton Hill Rd	MIN Mc Mahon, Kevin	229 Boughton Hill Rd	Honeoye Falls, NY 14472	240 14.75
222.04-1-12.121	235 Boughton Hill Rd	MIN Smith, David A	235 Boughton Hill Rd	Honeoye Falls, NY 14472	240 26.49
222.04-1-12.131	247 Boughton Hill Rd	MIN Smith, David A	235 Boughton Hill Rd	Honeoye Falls, NY 14472	322 20.73
222.04-1-13.2	205 Boughton Hill Rd	MIN Tanner, Patrick	205 Boughton Hill Rd	Honeoye Falls, NY 14472	240 10.7
222.04-1-14	Boughton Hill Rd	MIN Chiariello, Peter G	3 Pond Bridge Way	East Rochester, NY 14445	105 33.29
222.04-1-16	36 Huntington Hgts	MIN Vitale, Antonio	36 Huntintong Hts	Honeoye Falls, NY 14472	210 5
222.04-1-17	56 Huntington Hgts	MIN Charland, Thomas R	56 Huntington Hts	Honeoye Falls, NY 14472	210 5.03

Parcel No.	Parcel Location	Owner(s)	Owner Address	Property Code	Acres
222.04-1-18	60 Huntington Hgts	Vannewkirk, Wayne	60 Huntington Hts	210	5.95
222.04-1-2	408 Cheese Factory Rd	Cullinan, Ann M	408 Cheese Factory Rd	240	23.84
222.04-1-20	43 Huntington Hgts	Lewis, Lisa	43 Huntington Hts	210	5
222.04-1-3	418 Cheese Factory Rd	Jamieson, Tom	418 Cheese Factory Rd	210	1.5
222.04-1-4	424 Cheese Factory Rd	Webber, Howard C Jr.	1000 John St	210	1.5
222.04-1-5	385 Boughton Hill Rd	Fernandes, David J Sr.	385 Boughton Hill Rd	240	11.83
222.04-1-6.113	323 Boughton Hill Rd	Ornstein, Marc	323 Boughton Hill Rd	210	11.42
222.04-1-6.114	345 Boughton Hill Rd	Craig, Gregory P	345 Boughton Hill Rd	240	11.5
222.04-1-6.2	371 Boughton Hill Rd	Mirabella, Carmen E	371 Boughton Hill Rd	210	6.04
222.04-1-6.31	363 Boughton Hill Rd	Yacoby, Fred	363 Boughton Hill Rd	210	11
222.04-1-7	349 Boughton Hill Rd	Spencer, James R	349 Boughton Hill Rd	210	4
222.04-1-8	311 Boughton Hill Rd	Magorka, William	311 Boughton Hill Rd	210	1
222.04-1-9.1	281 Boughton Hill Rd	Levine, Stephen	281 Boughton Hill Rd	240	24.75
222.04-1-9.21	289 Boughton Hill Rd	Kilbourne, Troy W	289 Boughton Hill Rd	210	23.32
223.01-1-1.1	609 Cheese Factory Rd	Vanbork, Erik C	609 Cheese Factory Rd	210	1
223.01-1-1.2	601 Cheese Factory Rd	Russell, Francis	601 Cheese Factory Rd	210	1.07
223.01-1-10	1262 W Bloomfield Rd	Cassano, Graham S	1262 W Bloomfield Rd	210	5.63
223.01-1-11	1276 W Bloomfield Rd	Melville, John H	1276 W Bloomfield Rd	210	4.81
223.01-1-12	733 Cheese Factory Rd	Smith, James	733 Cheese Factory Rd	210	6.79
223.01-1-13	747 Cheese Factory Rd	Atkinson, Benjamin C	747 Cheese Factory Rd	210	6.6
223.01-1-14.1	779 Cheese Factory Rd	Gardner,, Bernard	773 Cheese Factory Rd	240	13.41
223.01-1-15	773 Cheese Factory Rd	Gardner, Bernard	773 Cheese Factory Rd	210	1.33
223.01-1-16	783 Cheese Factory Rd	Henry, Robert L	783 Cheese Factory Rd	210	4.18
223.01-1-17.1	803 Cheese Factory Rd	Gamache, Denis G	803 Cheese Factory Rd	210	1.22
223.01-1-17.21	811 Cheese Factory Rd	Gillis, Robert D	811 Cheese Factory Rd	210	10.6
223.01-1-18	819 Cheese Factory Rd	Kester, David E	819 Cheese Factory Rd	210	2.15
223.01-1-20	823 Cheese Factory Rd	Matthews, John	823 Cheese Factory Rd	210	4.9
223.01-1-22	825 Cheese Factory Rd	Torpey, Michael R	825 Cheese Factory Rd	210	5.2
223.01-1-23	827 Cheese Factory Rd	Detwiler, William E	827 Cheese Factory Rd	210	4.7
223.01-1-24	829 Cheese Factory Rd	Meisenzahl, Steven	829 Cheese Factory Rd	210	7.4
223.01-1-25	831 Cheese Factory Rd	Fullerton, Bruce	831 Cheese Factory Rd	210	3.3

Parcel No.	Parcel Location	Owner(s)	Owner Address	Property Code	Acres	
223.01-1-26.1	839 Cheese Factory Rd	MIN Knotowicz, Scott W	839 Cheese Factory Rd	Honeoye Falls, NY 14472	210	2.13
223.01-1-26.2	Cheese Factory Rd	MIN Knotowicz, Scott W	839 Cheese Factory Rd	Mendon, NY 14472-9208	311	1.04
223.01-1-27.111	851 Cheese Factory Rd	MIN Sharp, Shirley A	851 Cheese Factory Rd	Honeoye Falls, NY 14472	240	38.92
223.01-1-27.2	Cheese Factory Rd	MIN Detwiler, William E	827 Cheese Factory Rd	Honeoye Falls, NY 14472	311	1.2
223.01-1-28.11	Cheese Factory Rd	MIN Johnson, Julie E	402 Pinegrove Ave	Rochester, NY 14617	314	9.03
223.01-1-28.121	840 Cheese Factory Rd	MIN Harper, Joel	840 Cheese Factory Rd	Honeoye Falls, NY 14472	210	7.05
223.01-1-28.122	830 Cheese Factory Rd	MIN Debrine, Randall S	830 Cheese Factory Rd	Honeoye Falls, NY 14472	210	5.01
223.01-1-28.2	848 Cheese Factory Rd	MIN James, Bennie J	848 Cheese Factory Rd	Honeoye Falls, NY 14472	240	10.26
223.01-1-29	67 Lanning Rd	MIN Symons, Kenneth A	67 Lanning Rd	Honeoye Falls, NY 14472	240	15.54
223.01-1-3.11	647 Cheese Factory Rd	MIN Kessler, Joel C	647 Cheese Factory Rd	Honeoye Falls, NY 14472	210	4.72
223.01-1-30	12 Lanning Rd	MIN Raffaele, Ryne P	12 Lanning Rd	Honeoye Falls, NY 14472	210	17.34
223.01-1-31	780 Cheese Factory Rd	MIN Bonnie E Hobday	780 Cheese Factory Rd	Honeoye Falls, NY 14472	210	9.7
223.01-1-32	770 Cheese Factory Rd	MIN Czajkowski, Walter C	5840 N Camino Esplendor	Tucson, AZ 85718-4506	210	5.7
223.01-1-33	Lanning Rd	MIN Nelson, Eric R	82 Lanning Rd	Honeoye Falls, NY 14472	105	26.68
223.01-1-34.11	W Bloomfield Rd	MIN Vahue, Marvin E	135 Mendon Ionia Rd	Honeoye Falls, NY 14472	320	10.97
223.01-1-34.2	Cheese Factory Rd	MIN Czajkowski, Walter C	5840 N Camino Esplendor	Tucson, AZ 85718-4506	311	5.03
223.01-1-34.31	754 Cheese Factory Rd	MIN Love, Kenneth	754 Cheese Factory Rd	Honeoye Falls, NY 14472	210	7.29
223.01-1-35	1295 W Bloomfield Rd	MIN Seton, David	1295 W Bloomfield Rd	Honeoye Falls, NY 14472	210	5.94
223.01-1-36.1	1338 W Bloomfield Rd	MIN Cunningham, M E	1338 W Bloomfield Rd	Honeoye Falls, NY 14472	210	5.21
223.01-1-36.2	1336 W Bloomfield Rd	MIN Vahue, Marvin E	135 Mendon Ionia Rd	Honeoye Falls, NY 14472	311	8.48
223.01-1-36.3	1334 W Bloomfield Rd	MIN Vahue, Marvin E	135 Mendon Ionia Rd	Honeoye Falls, NY 14472	312	11.34
223.01-1-37	1358 W Bloomfield Rd	MIN Schenk, Matthew	1358 W Bloomfield Rd	Honeoye Falls, NY 14472	210	7
223.01-1-38	1370 W Bloomfield Rd	MIN Winship, Mark H	1370 W Bloomfield Rd	Honeoye Falls, NY 14472	210	2.53
223.01-1-39	1357 W Bloomfield Rd	MIN Berardi, David	1357 W Bloomfield Rd	Honeoye Falls, NY 14472	240	17.26
223.01-1-4.111	1253 W Bloomfield Rd	MIN Shaw, Gregory	1253 W Bloomfield Rd	Honeoye Falls, NY 14472	240	17.11
223.01-1-4.12	Cheese Factory Rd	MIN Ambrosini, William Neil	675 Cheese Factory Rd	Honeoye Falls, NY 14472	311	18.3
223.01-1-4.21	655 Cheese Factory Rd	MIN Ambrosini, William N	655 Cheese Factory Rd	Honeoye Falls, NY 14472	311	3.33
223.01-1-4.22	651 Cheese Factory Rd	MIN Wilson, Louis E	651 Cheese Factory Rd	Honeoye Falls, NY 14472	210	1.95
223.01-1-40	1333 W Bloomfield Rd	MIN Fasel, Elizabeth	1333 W Bloomfield Rd	Honeoye Falls, NY 14472	210	5.1
223.01-1-41.11	1288 W Bloomfield Rd	MIN Lawlor, David A	1288 W Bloomfield Rd	Honeoye Falls, NY 14472	240	16.54
223.01-1-42	1287 W Bloomfield Rd	MIN Feeley, James B	1287 W Bloomfield Rd	Honeoye Falls, NY 14472	210	5.04
223.01-1-43	670 Cheese Factory Rd	MIN Giff, Thomas	670 Cheese Factory Rd	Honeoye Falls, NY 14472	210	5.67

Parcel No.	Parcel Location	Owner(s)	Owner Address	Property Code	Acres
223.01-1-44	648 Cheese Factory Rd	MN Lindquist, Edward P	648 Cheese Factory Rd	Honeoye Falls, NY 14472	240
223.01-1-45	636 Cheese Factory Rd	MN Steingasser, Effie M	Living	Honeoye Falls, NY 14472	210
223.01-1-46	Cheese Factory Rd	MN Detwiler, William E	827 Cheese Factory Rd	Honeoye Falls, NY 14472	320
223.01-1-47.1	630 Cheese Factory Rd	MN Mc Intyre, Dale F	630 Cheese Factory Rd	Honeoye Falls, NY 14472	210
223.01-1-47.2	Cheese Factory Rd	MN Misner, James J	3838 Klais Dr	Clarkston, MI 48348	105
223.01-1-48	4 Holly Hill	MN Edgar, Chandra	4 Holly Hill	Honeoye Falls, NY 14472	210
223.01-1-49	2 Holly Hill	MN Edgar, Chandra	4 Holly Hill	Honeoye Falls, NY 14472	312
223.01-1-5	1239 W Bloomfield Rd	MN Smith, Justin M	1239 W Bloomfield Rd	Honeoye Falls, NY 14472	210
223.01-1-50	1 Holly Hill	MN Lane, Patrick J	1 Holly Hill	Honeoye Falls, NY 14472	210
223.01-1-51	3 Holly Hill	MN Wolford, Elizabeth	3 Holly Hill	Honeoye Falls, NY 14472	210
223.01-1-52	5 Holly Hill	MN Nelson, Eric R	82 Lanning Rd	Honeoye Falls, NY 14472	311
223.01-1-53	7 Holly Hill	MN Berkebile, David S	7 Holly Hill	Honeoye Falls, NY 14472	210
223.01-1-54	9 Holly Hill	MN Wilmot, Mary K	9 Holly Hill	Honeoye Falls, NY 14472	210
223.01-1-55	11 Holly Hill	MN Schoenberger Assoc.	1 Paddington Pl	Pittsford, NY 14534	311
223.01-1-56	15 Holly Hill	MN Wilson, Henry Merle	116 Mine Rd	Pennington, NJ 08534	311
223.01-1-57.1	17 Holly Hill	MN Wilson, Henry Merle	116 Mine Rd	Pennington, NJ 08534	311
223.01-1-58.1	19 Holly Hill	MN Wilson, Henry Merle	116 Mine Rd	Pennington, NJ 08534	311
223.01-1-59	21 Holly Hill	MN Holdsworth, Ted R II	21 Holly Hill	Honeoye Falls, NY 14472	210
223.01-1-6	1247 W Bloomfield Rd	MN Dreesen, Ronald J	1247 W Bloomfield Rd	Honeoye Falls, NY 14472	210
223.01-1-60	22 Holly Hill	MN Schoenberger Assoc.	1 Paddington Pl	Pittsford, NY 14534	311
223.01-1-61	20 Holly Hill	MN Parkes, Michael	386 Oakdale Dr	Rochester, NY 14618	311
223.01-1-62	18 Holly Hill	MN Goodchild, Chad	50 Old Stonefield Way	Pittsford, NY 14534	311
223.01-1-63	16 Holly Hill	MN Marin, Lisa G	8 Mill Neck Ln	Pittsford, NY 14534	311
223.01-1-64	14 Holly Hill	MN Maiola, Anthony W	309 Hedgerow Ln	Doylestone, PA 18901	210
223.01-1-65	12 Holly Hill	MN Purtell, Thomas J	113 Burrows Hill Dr	Rochester, NY 14625	311
223.01-1-66	10 Holly Hill	MN DiMarzo, Richard J	10 Holly Hill	Honeoye Falls, NY 14472	210
223.01-1-67	15a Holly Hill	MN Schoenberger Assoc.	1 Paddington Pl	Pittsford, NY 14534	311
223.01-1-7	1259 W Bloomfield Rd	MN Kesel, Rosa C	1259 W Bloomfield Rd	Honeoye Falls, NY 14472	210
223.01-1-8	675 Cheese Factory Rd	MN Ambrosini, William N J	675 Cheese Factory Rd	Honeoye Falls, NY 14472	210
223.01-1-9	1275 W Bloomfield Rd	MN Lockwood, Craig B	1275 W Bloomfield Rd	Honeoye Falls, NY 14472	240
223.02-1-1.3	Mendon Ionia Rd	MN Dombrowski, Jan	925 Cheese Factory Rd	Honeoye Falls, NY 14472	322
223.02-1-10	Cheese Factory Rd	MN Slade, Mary Anne	1033 Cheese Factory Rd	Honeoye Falls, NY 14472	311

Parcel No.	Parcel Location	Owner(s)	Owner Address	Property Code	Acres	
223.02-1-11	1065 Cheese Factory Rd	MIN Koelsch, Matthew M	1065 Cheese Factory Rd	Honeoye Falls, NY 14472	210	1.4
223.02-1-13	1046 Cheese Factory Rd	MIN Potter, Lee M	1046 Cheese Factory Rd	Honeoye Falls, NY 14472	210	3.9
223.02-1-14	981-984 Cheese Factory Rd	MIN Church Of Jesus Christ, LDS	50 E North Temple	Salt Lake City, UT 84150	120	73.81
223.02-1-16	383 Mendon Ionia Rd	MIN Geen, Sara E	383 Mendon Ionia Rd	Honeoye Falls, NY 14472	210	2.34
223.02-1-17	965 Cheese Factory Rd	MIN Men Pres Church	965 Cheese Factory Rd	Honeoye Falls, NY 14472	311	0.69
223.02-1-18.11	936 Cheese Factory Rd	MIN Mendon, Presbyterian	Church	Mendon, NY 14506	105	24.64
223.02-1-18.12	Cheese Factory Rd	MIN Dombrowski, Jan	925 Cheese Factory Rd	Honeoye Falls, NY 14472	105	15.06
223.02-1-18.2	925 Cheese Factory Rd	MIN Dombrowski, Jan	925 Cheese Factory Rd	Honeoye Falls, NY 14472	240	5.2
223.02-1-19	914 Cheese Factory Rd	MIN Johnston, Owen W	914 Cheese Factory Rd	Honeoye Falls, NY 14472	240	12.7
223.02-1-2.1	Mendon Ionia Rd	MIN Dombrowski, Jan	925 Cheese Factory Rd	Honeoye Falls, NY 14472	105	33.8
223.02-1-2.2	318 Mendon Ionia Rd	MIN Weymuller, Charles	318 Mendon Ionia Rd	Honeoye Falls, NY 14472	210	5
223.02-1-2.3	10 Fords Xing	MIN Mc Kinnon, John	10 Fords Xing	Honeoye Falls, NY 14472	210	4.39
223.02-1-2.4	21 Fords Xing	MIN Dakins, James M	21 Fords Xing	Honeoye Falls, NY 14472	210	6.14
223.02-1-2.5	27 Fords Xing	MIN Reidy, Thomas Jr.	27 Fords Xing	Honeoye Falls, NY 14472	210	6.65
223.02-1-2.6	30 Fords Xing	MIN Mancini, Raoul C	30 Fords Xing	Honeoye Falls, NY 14472	210	3.07
223.02-1-2.7	26 Fords Xing	MIN Cooper, Peter W D	26 Fords Xing	Honeoye Falls, NY 14472	210	2.38
223.02-1-20	902 Cheese Factory Rd	MIN Ford, Bruce	902 Cheese Factory Rd	Honeoye Falls, NY 14472	240	10.91
223.02-1-21.111	394 Mendon Ionia Rd	MIN Frederick, Richard J	394 Mendon Ionia Rd	Honeoye Falls, NY 14472	210	15.14
223.02-1-21.112	386 Mendon Ionia Rd	MIN Frederick, Richard J	394 Mendon Ionia Rd	Honeoye Falls, NY 14472	312	4.29
223.02-1-22.1	890 Cheese Factory Rd	MIN LaBell, Jamie J	890 Cheese Factory Rd	Honeoye Falls, NY 14472	210	5.45
223.02-1-23.1	880 Cheese Factory Rd	MIN Quinn Irrev Trust, P W	880 Cheese Factory Rd	Honeoye Falls, NY 14472	210	7.93
223.02-1-24	866 Cheese Factory Rd	MIN Fisk, Donald	866 Cheese Factory Rd	Honeoye Falls, NY 14472	210	8.5
223.02-1-25	3 Trout Creek Run	MIN Ochsner, Brian L	3 Trout Creek Run	Honeoye Falls, NY 14472	210	1.63
223.02-1-26	5 Trout Creek Run	MIN Carlin, Andrew J	5 Trout Creek Run	Honeoye Falls, NY 14472	210	1
223.02-1-27	11 Trout Creek Run	MIN Izzo, Nickolas C	11 Trout Creek Run	Honeoye Falls, NY 14472	210	1.21
223.02-1-28	15 Trout Creek Run	MIN Shaffer, Paul	15 Trout Creek Run	Honeoye Falls, NY 14472	210	0.97
223.02-1-29	17 Trout Creek Run	MIN Sturman, Katharine M	15 Trout Creek Run	Mendon, NY 14506-0054	210	1.14
223.02-1-3	885 Cheese Factory Rd	MIN Romig, Thomas C	885 Cheese Factory Rd	Honeoye Falls, NY 14472	210	8.18
223.02-1-30	19 Trout Creek Run	MIN HART, DOUGLAS	19 Trout Creek Run	Honeoye Falls, NY 14472	210	1.26
223.02-1-31	21 Trout Creek Run	MIN Fiduccia, Patricia L	21 Trout Creek Run	MENDON, NY 14506	210	2.46
223.02-1-32	23 Trout Creek Run	MIN Gilbert, Michael J	23 Trout Creek Run	Honeoye Falls, NY 14472	210	2.97
223.02-1-33	25 Trout Creek Run	MIN Coady, Kathleen	25 Trout Creek Run	Honeoye Falls, NY 14472	210	2.47



Parcel No.	Parcel Location	Owner(s)	Owner Address	Property Code	Acres
223.02-1-34	24 Trout Creek Run	MIN Fiduccia, Patricia L	Mendon, NY 14506-0395	311	1.12
223.02-1-35	27 Trout Creek Run	MIN O'Kipney John M	Mendon, NY 14506-0301	210	4.05
223.02-1-36	22 Trout Creek Run	MIN Derby, John	Honeoye Falls, NY 14472	210	2.13
223.02-1-37	20 Trout Creek Run	MIN SPAULDING, BECCA	22 Trout Creek Run	210	1.43
223.02-1-38	18 Trout Creek Run	MIN MEISTER, JOSEPH W	Honeoye Falls, NY 14472	210	1.4
223.02-1-39	14 Trout Creek Run	MIN Hurst, Derek	Honeoye Falls, NY 14472	210	1.55
223.02-1-4.1	901 Cheese Factory Rd	MIN Roethel, Stephen D	Honeoye Falls, NY 14472	210	1.34
223.02-1-4.2	Cheese Factory Rd	MIN Roethel, Stephen D	901 Cheese Factory Rd	314	2.47
223.02-1-40	10 Trout Creek Run	MIN Pita, Leo	Honeoye Falls, NY 14472	210	1.47
223.02-1-41	6 Trout Creek Run	MIN Kelly, Michael P	Honeoye Falls, NY 14472	210	1.22
223.02-1-42	2 Trout Creek Run	MIN Alloco, Frank	Mendon, NY 14506-0543	210	1.24
223.02-1-43	3 Friends Lane	MIN Stroup, Robert	Honeoye Falls, NY 14472	210	1.97
223.02-1-44	11 Friends Lane	MIN Holton, Catherine B	Honeoye Falls, NY 14472	210	1.94
223.02-1-45	17 Friends Lane	MIN Templeton, Adam	Honeoye Falls, NY 14472	210	1.96
223.02-1-46	29 Friends Lane	MIN Maute, Robert Alan	Honeoye Falls, NY 14472	210	1.94
223.02-1-47	35 Friends Lane	MIN Danella, Dennis B	Honeoye Falls, NY 14472	210	3.01
223.02-1-48	59 Friends Lane	MIN Anderson, Kelly A	Honeoye Falls, NY 14472	210	3.07
223.02-1-49	61 Friends Lane	MIN Altimonda, Janet M	Honeoye Falls, NY 14472	311	1.9
223.02-1-5	Cheese Factory Rd	MIN Dombrowski, Jan	Honeoye Falls, NY 14472	311	4
223.02-1-50	65 Friends Lane	MIN Altimonda, George A	Honeoye Falls, NY 14472	210	1.37
223.02-1-51	71 Friends Lane	MIN Meagher, James M	Honeoye Falls, NY 14472	210	3.05
223.02-1-52	73 Friends Lane	MIN Zielinski, Karen N	Honeoye Falls, NY 14472	311	3
223.02-1-53	75 Friends Lane	MIN Zielinski, Karen N	Honeoye Falls, NY 14472	240	11.22
223.02-1-54	1117 Cheese Factory Rd	MIN Schutz, Anton V	Honeoye Falls, NY 14472	240	47.74
223.02-1-6	967 Cheese Factory Rd	MIN Herlehy, James M	Honeoye Falls, NY 14472	210	1.01
223.02-1-7	337 Mendon Ionia Rd	MIN Coakley, Robert D	Honeoye Falls, NY 14472	210	0.68
223.02-1-8.11	317 Mendon Ionia Rd	MIN Stanley, Russell C	Honeoye Falls, NY 14472	120	39.8
223.02-1-8.2	331 Mendon Ionia Rd	MIN Boye, Rodney H	Honeoye Falls, NY 14472	210	1.2
223.02-1-9	1033 Cheese Factory Rd	MIN Slade, M A Lynch	Honeoye Falls, NY 14472	210	4.1
223.03-1-1.1	W Bloomfield Rd	MIN Misner, James J	Clarkston, MI 48348	322	28.02
223.03-1-1.2	1405 W Bloomfield Rd	MIN HILL, BRIAN	Honeoye Falls, NY 14472	210	5
223.03-1-10	481 Boughton Hill Rd	MIN Downs, Paul D	Honeoye Falls, NY 14472	210	1.34

Parcel No.	Parcel Location	Owner(s)	Owner Address	Property Code	Acres	
223.03-1-11	477 Boughton Hill Rd	MIN Karnes, Michael S	479 Boughton Hill Rd	Honeoye Falls, NY 14472	312	3.45
223.03-1-12	479 Boughton Hill Rd	MIN Karnes, Michael	479 Boughton Hill Rd	Honeoye Falls, NY 14472	210	8.39
223.03-1-13.1	521 Boughton Hill Rd	MIN Baldwin, Douglas	521 Boughton Hill Rd	Honeoye Falls, NY 14472	240	10.24
223.03-1-13.21	529 Boughton Hill Rd	MIN Hastings, Charles	528 Clover Hills Dr	Rochester, NY 14618	120	78.8
223.03-1-13.22	Boughton Hill Rd	MIN Hastings, Paul Trustee	528 Clover Hills Dr	Rochester, NY 14618	105	49.8
223.03-1-14.1	571 Boughton Hill Rd	MIN Hurley, Amanda H	571 Boughton Hill Rd	Honeoye Falls, NY 14472	210	30.03
223.03-1-14.21	82 Lanning Rd	MIN Nelson, Eric R	82 Lanning Rd	Honeoye Falls, NY 14472	240	25.66
223.03-1-14.22	70 Lanning Rd	MIN Holliday, Chris E	70 Lanning Rd	Honeoye Falls, NY 14472	210	6.61
223.03-1-15	79 Lanning Rd	MIN Micoli, Richard A	79 Lanning Rd	Honeoye Falls, NY 14472	210	9.28
223.03-1-16.1	605 Boughton Hill Rd	MIN Sickles, John G	605 Boughton Hill Rd	Honeoye Falls, NY 14472	210	4.38
223.03-1-16.2	Lanning Rd	MIN Mc Crumb, Fred	621 Boughton Hill Rd	Honeoye Falls, NY 14472	311	4.6
223.03-1-17.1	639 Boughton Hill Rd	MIN Tesch, Geoffrey P	639 Boughton Hill Rd	Honeoye Falls, NY 14472	210	4.72
223.03-1-17.2	621 Boughton Hill Rd	MIN Mc Crumb, Fred R	621 Boughton Hill Rd	Honeoye Falls, NY 14472	240	36.4
223.03-1-18	640 Boughton Hill Rd	MIN Milham, Richard J Jr.	640 Boughton Hill Rd	Honeoye Falls, NY 14472	240	12.46
223.03-1-19	Boughton Hill Rd	MIN Mc Crumb, Fred R	621 Boughton Hill Rd	Honeoye Falls, NY 14472	311	9.88
223.03-1-2	1387 W Bloomfield Rd	MIN Kuhn, Timothy	635 Phelps Rd	Honeoye Falls, NY 14472	210	11
223.03-1-20	134 Lanning Rd	MIN Stubbings, Dorothy	134 Lanning Rd	Honeoye Falls, NY 14472	210	1.37
223.03-1-21	167 Lanning Rd	MIN Dale, Scott M	167 Lanning Rd	Honeoye Falls, NY 14472	210	1.31
223.03-1-22	175 Lanning Rd	MIN Egan, Timothy M	175 Lanning Rd	Honeoye Falls, NY 14472	210	6.68
223.03-1-23	195 Lanning Rd	MIN Barnes, Julie Macmillan	195 Lanning Rd	Honeoye Falls, NY 14472	210	7
223.03-1-24	225 Lanning Rd	MIN Fyles, Charles	225 Lanning Rd	Honeoye Falls, NY 14472	240	38.7
223.03-1-25	224 Lanning Rd	MIN Greisberger, Robert	224 Lanning Rd	Honeoye Falls, NY 14472	210	5
223.03-1-26	208 Lanning Rd	MIN Asarese, Daniel W	208 Lanning Rd	Honeoye Falls, NY 14472	240	15.2
223.03-1-27	196 Lanning Rd	MIN Sun, Edmond Shihan	208 Lanning Rd	Rochester, NY 14624	210	7.99
223.03-1-28	176 Lanning Rd	MIN Denton, Gary R	176 Lanning Rd	Honeoye Falls, NY 14472	210	5.9
223.03-1-29	172 Lanning Rd	MIN Lombardozi, Donald	172 Lanning Rd	Honeoye Falls, NY 14472	210	5.93
223.03-1-3	1418 W Bloomfield Rd	MIN Pittsford Craftsmen LLC	10 Crownwood Cir	Pittsford, NY 14534	312	14.55
223.03-1-30	170 Lanning Rd	MIN Zettel, Michael J	170 Lanning Rd	Honeoye Falls, NY 14472	210	2.79
223.03-1-31.12	552 Boughton Hill Rd	MIN Klein, Jeffery F	552 Boughton Hill Rd	Honeoye Falls, NY 14472	210	5
223.03-1-31.2	554 Boughton Hill Rd	MIN McDonald, Matthew E	554 Boughton Hill Rd	Honeoye Falls, NY 14472	210	5
223.03-1-31.3	582 Boughton Hill Rd	MIN Bean, David L	582 Boughton Hill Rd	Honeoye Falls, NY 14472	210	5.04
223.03-1-31.4	168 Lanning Rd	MIN La Porte, Vanessa S	168 Lanning Rd	Honeoye Falls, NY 14472	210	5.02

Parcel No.	Parcel Location	Owner(s)	Owner Address	Property Code	Acres	
223.03-1-32	464 Boughton Hill Rd	MIN Kamm, Michael C	464 Boughton Hill Rd	Honeoye Falls, NY 14472	210	3.07
223.03-1-33	Boughton Hill Rd	MIN Jenkins, Amy	1536 W Bloomfield Rd	Honeoye Falls, NY 14472	312	13.1
223.03-1-34	1536 W Bloomfield Rd	MIN Jenkins, Amy	1536 W Bloomfield Rd	Honeoye Falls, NY 14472	210	3.07
223.03-1-35	1542 W Bloomfield Rd	MIN Dunne, Thomas B	1542 W Bloomfield Rd	Honeoye Falls, NY 14472	210	4.26
223.03-1-37	1535 W Bloomfield Rd	MIN Polisseni, Margaret Lee	1535 W Bloomfield Rd	Honeoye Falls, NY 14472	210	5.32
223.03-1-38	1525 W Bloomfield Rd	MIN Finn, Robert	1525 W Bloomfield Rd	Honeoye Falls, NY 14472	210	5.6
223.03-1-39	420 Boughton Hill Rd	MIN Organ, Joseph F	420 Boughton Hill Rd	Honeoye Falls, NY 14472	210	0.7
223.03-1-4	1446 W Bloomfield Rd	MIN Sarkkinen, Stephen	1446 W Bloomfield Rd	Honeoye Falls, NY 14472	210	9
223.03-1-40	400 Boughton Hill Rd	MIN James, M. Susan	400 Boughton Hill Rd	Honeoye Falls, NY 14472	210	5
223.03-1-41	380 Boughton Hill Rd	MIN Duncan, Dean	380 Boughton Hill Rd	Honeoye Falls, NY 14472	210	5.12
223.03-1-42	360 Boughton Hill Rd	MIN Bay, Victor	360 Boughton Hill Rd	Honeoye Falls, NY 14472	210	5.02
223.03-1-43	Boughton Hill Rd	MIN ALBANO, ROCCO	213 West Hickory St	East Rochester, NY 14445	311	10.2
223.03-1-44	1495 W Bloomfield Rd	MIN Kokinda, Marion	11 Hidden Creek Cir	Pittsford, NY 14534	311	10.37
223.03-1-45	1477 W Bloomfield Rd	MIN Kokinda, Marion	11 Hidden Creek Cir	Pittsford, NY 14534	311	10.01
223.03-1-46.1	1431 W Bloomfield Rd	MIN Brennan, Joseph H	1431 W Bloomfield Rd	Honeoye Falls, NY 14472	210	5
223.03-1-46.2	W Bloomfield Rd	MIN Kokinda, Marion	11 Hidden Creek Cir	Pittsford, NY 14534	120	56.78
223.03-1-5	1460 W Bloomfield Rd	MIN Richenberg, Timothy J	1460 W Bloomfield Rd	Honeoye Falls, NY 14472	210	2.79
223.03-1-6	437 Boughton Hill Rd	MIN Kane, Dennis	437 Boughton Hill Rd	Honeoye Falls, NY 14472	280	14.7
223.03-1-7	473 Boughton Hill Rd	MIN Cochran, Donald H	473 Boughton Hill Rd	Honeoye Falls, NY 14472	210	1.5
223.03-1-8	467 Boughton Hill Rd	MIN Rugg, Robert W	467 Boughton Hill Rd	Honeoye Falls, NY 14472	210	1
223.03-1-9	483 Boughton Hill Rd	MIN Taylor, Patricia M	17837 Arbor Greene Dr	Tampa, FL 33647	210	4.6
223.04-1-1.11	Boughton Hill Rd	MIN Heitzman, Shane	675 Boughton Hill Rd	Honeoye Falls, NY 14472	105	40.21
223.04-1-1.12	675 Boughton Hill Rd	MIN Heitzman, Shane	675 Boughton Hill Rd	Honeoye Falls, NY 14472	210	4.84
223.04-1-1.21	701 Boughton Hill Rd	MIN Brown, Christopher M	701 Boughton Hill Rd	Honeoye Falls, NY 14472	210	5
223.04-1-1.22	Boughton Hill Rd	MIN Brown, Christopher M	701 Boughton Hill Rd	Honeoye Falls, NY 14472	311	9.57
223.04-1-10	445 Mendon Ionia Rd	MIN Feinberg, Robert A	445 Mendon Ionia Rd	Honeoye Falls, NY 14472	210	5.8
223.04-1-11	435 Mendon Ionia Rd	MIN Mc Cagg, Raymond E	435 Mendon Ionia Rd	Honeoye Falls, NY 14472	210	0.8
223.04-1-12	421 Mendon Ionia Rd	MIN Marx, Kurt A	421 Mendon Ionia Rd	Honeoye Falls, NY 14472	240	13
223.04-1-13	813 Boughton Hill Rd	MIN Havens, Robert	728 Boughton Hill Rd	Honeoye Falls, NY 14472	210	1
223.04-1-14	821 Boughton Hill Rd	MIN Joint, Ronald	821 Boughton Hill Rd	Victor, NY 14564-9001	210	0.9
223.04-1-15.1	Boughton Hill Rd	MIN Boughton Hill Partners	144 Fpt Vill Lnding 276	Fairport, NY 14450	311	61.95
223.04-1-15.2	Boughton Hill Rd	MIN Goldfarb, Eleanor M	881 Boughton Hill Rd	Victor, NY 14564	323	2.64

Parcel No.	Parcel Location	Owner(s)	Owner Address	Property Code	Acres
223.04-1-16	867 Boughton Hill Rd	MIN Hackett, Timothy E	867 Boughton Hill Rd	Victor, NY 14564-9001	210 1.51
223.04-1-17	869 Boughton Hill Rd	MIN Doyle, Margaret	869 Boughton Hill Rd	Victor, NY 14564-9001	210 0.63
223.04-1-17.2	Mendonshire Dr	MIN Ward, James J	11 Mendonshire Dr	Honeoye Falls, NY 14472	311 1.66
223.04-1-18.1	Boughton Hill Rd	MIN Tomlinson Cor Cemetery	16 W Main St	Honeoye Falls, NY 14472	695 0.5
223.04-1-19	832 Boughton Hill Rd	MIN Lyons, Thomas	832 Boughton Hill Rd	Victor, NY 14564-9001	210 4.5
223.04-1-2	408 Mendon Ionia Rd	MIN Amisano, Joseph R	408 Mendon Ionia Rd	Honeoye Falls, NY 14472	240 18.35
223.04-1-20	806 Boughton Hill Rd	MIN Magee, Scott	806 Boughton Hill Rd	Victor, NY 14564-9001	210 5.4
223.04-1-21	800 Boughton Hill Rd	MIN Garnham, Janine B	800 Boughton Hill Rd	Victor, NY 14564	210 1.7
223.04-1-22.1	780 Boughton Hill Rd	MIN Streb, Charles T	780 Boughton Hill Rd	Victor, NY 14564-9002	210 1.97
223.04-1-22.2	Boughton Hill Rd	MIN Garnham, Janine B	800 Boughton Hill Rd	Victor, NY 14564	311 2.03
223.04-1-23	511 Mendon Ionia Rd	MIN Mills-Lewis, Laura M	511 Mendon Ionia Rd	Honeoye Falls, NY 14472	210 2.08
223.04-1-24	515 Mendon Ionia Rd	MIN Bennett, Bradley J	515 Mendon Ionia Rd	Honeoye Falls, NY 14472	210 1.64
223.04-1-25	519 Mendon Ionia Rd	MIN Colyer, Thomas A	519 Mendon Ionia Rd	Honeoye Falls, NY 14472	210 0.91
223.04-1-26	2 Mendonshire Dr	MIN Puretz, Julian L	2 Mendonshire Dr	Honeoye Falls, NY 14472	210 3
223.04-1-27	4 Mendonshire Dr	MIN Carroll, James	4 Mendonshire Dr	Honeoye Falls, NY 14472	210 3.81
223.04-1-28	6 Mendonshire Dr	MIN Simons, David M	6 Mendonshire Dr	Honeoye Falls, NY 14472	210 3
223.04-1-29	8 Mendonshire Dr	MIN Stambaugh, William A	8 Mendonshire Dr	Honeoye Falls, NY 14472	210 2.4
223.04-1-3.1	Boughton Hill Rd	MIN Steamer, Richard W II	13 Peachtree Ln	Pittsford, NY 14534	320 11.61
223.04-1-3.2	Mendon Ionia Rd	MIN Steamer, Richard W	13 Peachtree Ln	Pittsford, NY 14534	311 10.18
223.04-1-30	10 Mendonshire Dr	MIN Kelly, Patrick C	10 Mendonshire Dr	Honeoye Falls, NY 14472	210 3.06
223.04-1-31	12 Mendonshire Dr	MIN Regan, Kevin J	12 Mendonshire Dr	Honeoye Falls, NY 14472	210 2.4
223.04-1-33	11 Mendonshire Dr	MIN Ward, James J	11 Mendonshire Dr	Honeoye Falls, NY 14472	210 2.42
223.04-1-34	9 Mendonshire Dr	MIN McLean, Robert F II	9 Mendonshire Dr	Honeoye Falls, NY 14472	210 2.61
223.04-1-35	7 Mendonshire Dr	MIN Dunn, Florence	7 Mendonshire Dr	Honeoye Falls, NY 14472	210 3
223.04-1-36	5 Mendonshire Dr	MIN Cummings, C J	5 Mendonshire Dr	Honeoye Falls, NY 14472	210 5.52
223.04-1-37	571 Mendon Ionia Rd	MIN Toles, Robert	571 Mendon Ionia Rd	Honeoye Falls, NY 14472	210 5.05
223.04-1-38	575 Mendon Ionia Rd	MIN Biesecker, Kathy L	575 Mendon Ionia Rd	Honeoye Falls, NY 14472	210 8.57
223.04-1-39	566 Mendon Ionia Rd	MIN Clark, Linda M	566 Mendon Ionia Rd	Honeoye Falls, NY 14472	210 5.01
223.04-1-4	725 Boughton Hill Rd	MIN Ross, Mel E	725 Boughton Hill Rd	Honeoye Falls, NY 14472	210 9.25
223.04-1-40	558 Mendon Ionia Rd	MIN Levine, Michael	558 Mendon Ionia Rd	Honeoye Falls, NY 14472	210 3.6
223.04-1-41	546 Mendon Ionia Rd	MIN Clough, David M	546 Mendon Ionia Rd	Honeoye Falls, NY 14472	210 5
223.04-1-42.1	530 Mendon Ionia Rd	MIN White, Peter E	530 Mendon Ionia Rd	Honeoye Falls, NY 14472	210 2.9

Parcel No.	Parcel Location	Owner(s)	Owner Address	Property Code	Acres
223.04-1-42.2	Mendon Ionia Rd	White, Peter E	530 Mendon Ionia Rd	311	1.2
223.04-1-43.1	722 Boughton Hill Rd	D'Anna Family Trust	722 Boughton Hill Rd	210	2.7
223.04-1-43.2	Boughton Hill Rd	Hall, Gloria N	9 Connemara Dr	105	55.83
223.04-1-44.1	726 Boughton Hill Rd	Kuhn, Wendy Jo	635 Phelps Rd	210	1.06
223.04-1-44.2	728 Boughton Hill Rd	Kjar, Brian	728 Boughton Hill Rd	210	1.01
223.04-1-45.1	690 Boughton Hill Rd	Vodicka, Faye L	690 Boughton Hill Rd	210	2.83
223.04-1-45.2	706 Boughton Hill Rd	Fantauzzo, Louis	706 Boughton Hill Rd	210	2.83
223.04-1-46	Boughton Hill Rd	Analytic Venture Group	Honeoye Falls, NY 14472	105	56.3
223.04-1-47	Boughton Hill Rd	County Of Monroe	39 W Main St Rm 304	314	0.11
223.04-1-5	476 Mendon Ionia Rd	Brorein, William J Jr.	476 Mendon Ionia Rd	210	7.8
223.04-1-6	473 Mendon Ionia Rd	DAB INVESTMENTS LLC	304 E 1600 N	210	3.8
223.04-1-7	465 Mendon Ionia Rd	Tierno, Joseph	465 Mendon Ionia Rd	210	2
223.04-1-8	461 Mendon Ionia Rd	Stenglein, Bruce R	461 Mendon Ionia Rd	210	1.43
223.04-1-9	455 Mendon Ionia Rd	Feinberg, Patricia A	455 Mendon Ionia Rd	210	1.9
224.01-1-1.1	77 Harloff Rd	Montone, Anthony W	77 Harloff Rd	210	32.51
224.01-1-1.2	89 Harloff Rd	Montone, Anthony L	89 Harloff Rd	210	5
224.01-1-2	65 Harloff Rd	Kellogg, Philip	65 Harloff Rd	210	2.35
224.01-1-3.101	Harloff Rd	Schutz, Anton V	1117 Cheese Factory Rd	105	24.27
224.01-1-3.102	1145 Cheese Factory Rd	Morley, Steven J	1145 Cheese Factory Rd	210	5.56
224.01-1-3.2	1087 Cheese Factory Rd	Crescuillo, Thomas	1087 Cheese Factory Rd	210	7.14
224.01-1-7.1	1158 Cheese Factory Rd	Oestreich, Richard D	1158 Cheese Factory Rd	210	1.24
224.01-1-8.11	Cheese Factory Rd	Guilfoil, Dorothy S	8047 Dryer Rd	311	3.14
224.01-1-8.12	1152 Cheese Factory Rd	Bendschneider, Earl	1152 Cheese Factory Rd	210	1.44
224.01-1-8.2	Cheese Factory Rd	Guilfoil, Richard	8047 Dryer Rd	323	35
224.03-1-11	958 Boughton Hill Rd	Shields, Nicholas P	958 Boughton Hill Rd	210	4.09
224.03-1-16	31 Mendonshire Hgts	Dickerson, Thomas K	31 Mendonshire Hts	210	5.85
224.03-1-17	43 Mendonshire Hgts	Shields, Michael H	43 Mendonshire Hts	210	5.19
224.03-1-18	65 Mendonshire Hgts	Morrison, Clinton S	65 Mendonshire Hts	210	5.53
224.03-1-19	77 Mendonshire Hgts	Reynolds, Jason D	77 Mendonshire Hts	210	5.24
224.03-1-20	74 Mendonshire Hgts	Knight, David M	74 Mendonshire Hts	210	5.22
224.03-1-21	54 Mendonshire Hgts	Burgart, Elizabeth E	54 Mendonshire Hts	210	5.3
224.03-1-22	28 Mendonshire Hgts	Villanti, Samuel J	28 Mendonshire Hts	210	5.12

Parcel No.	Parcel Location	Owner(s)	Owner Address	Property Code	Acres
224.03-1-23	16 Mendonshire Hgts	MIN KURTIC, WENDYL L	16 Mendonshire Hits	210	5
224.03-1-24	14 Mendonshire Dr	MIN Young, Lawrence M	14 Mendonshire Dr	210	3.18
224.03-1-25.1	840 Boughton Hill Rd	MIN Wood, James G	840 Boughton Hill Rd	210	3.22
224.03-1-26.1	836 Boughton Hill Rd	MIN Peters, John O	836 Boughton Hill Rd	210	2.28
224.03-1-27.1	844 Boughton Hill Rd	MIN Rosati, Thomas F	844 Boughton Hill Rd	210	1.37
224.03-1-28.1	842 Boughton Hill Rd	MIN Coene, Mark T	842 Boughton Hill Rd	210	1.4
224.03-1-29	18 Mendonshire Dr	MIN Baum, David E	18 Mendonshire Dr	210	3.06
224.03-1-30.1	7 Hunt Club Dr	MIN Good, Michael J	7 Hunt Club Dr	210	2.8
224.03-1-31	5 Hunt Club Dr	MIN Scroger, Randall L	5 Hunt Club Dr	210	3.05
224.03-1-32	21 Mendonshire Dr	MIN Szczublewski, Stephen	21 Mendonshire Dr	210	3.66
224.03-1-33	9 Hunt Club Dr	MIN O'Brien, James	9 Hunt Club Dr	210	3.54
224.03-1-34	11 Hunt Club Dr	MIN Kaufman, Michael	11 Hunt Club Dr	210	3.79
224.03-1-35	15 Hunt Club Dr	MIN Leone, Darin J	15 Hunt Club Dr	210	3.59
224.03-1-36.1	17 Hunt Club Dr	MIN Spezio, Frank	17 Hunt Club Dr	210	3.67
224.03-1-37.1	14 Hunt Club Dr	MIN Kaufman, Bradley D	14 Hunt Club Dr	210	3.3
224.03-1-38.1	12 Hunt Club Dr	MIN Clark, Robert E	12 Hunt Club Dr	210	1.75
224.03-1-39	10 Hunt Club Dr	MIN Bensch, Craig S	10 Hunt Club Dr	210	3.16
224.03-1-40	8 Hunt Club Dr	MIN Campbell, Clint	8 Hunt Club Dr	210	3.06
224.03-1-41.1	4 Hunt Club Dr	MIN Bond, Bryan M	4 Hunt Club Dr	210	2.06
224.03-1-42	2 Morgan Chase	MIN Marcus, Michael A	2 Morgan Chase	210	1.57
224.03-1-43	4 Morgan Chase	MIN Guckian, Ryan D	4 Morgan Chase	210	1.85
224.03-1-44	6 Morgan Chase	MIN Cushman, Jeremy T	6 Morgan Chase	210	3.13
224.03-1-45	8 Morgan Chase	MIN Mason, John	8 Morgan Chase	210	3.42
224.03-1-46	9 Morgan Chase	MIN Przynsinda, Richard S Jr.	9 Morgan Chase	210	11.43
224.03-1-47	7 Morgan Chase	MIN Shone, Thomas R	7 Morgan Chase	210	3.86
224.03-1-48	5 Morgan Chase	MIN Schroer, Gregory J	5 Morgan Chase	210	1.49
224.03-1-49	3 Morgan Chase	MIN Gilbank, Michael	3 Morgan Chase	210	1.38
224.03-1-50	1 Morgan Chase	MIN Conner, David C	1 Morgan Chase	210	1.32
224.03-1-51	16 Hunt Club Dr	MIN Ruff, Raymond L	16 Hunt Club Dr	210	2.68
224.03-1-52	18 Hunt Club Dr	MIN Terrance, Gregory	18 Hunt Club Dr	210	10.81
224.03-1-53	20 Hunt Club Dr	MIN Delaus, David C	20 Hunt Club Dr	210	8.99
224.03-1-54	22 Hunt Club Dr	MIN Markandaya, M	22 Hunt Club Dr	210	14.42

Parcel No.	Parcel Location	Owner(s)	Owner Address	Property Code	Acres
224.03-1-55.11	21 Hunt Club Dr	Perry, Brian M	Honeoye Falls, NY 14472	210	6.4
224.03-1-56.11	19 Hunt Club Dr	Walker, Kevin E	Honeoye Falls, NY 14472	210	2.7
227.04-2-1	Hon Falls No 6 Rd	Pluta Family Lic	Honeoye Falls, NY 14472	105	83
227.04-2-2	2049 Hon Falls No 6 Rd	Hanson Aggregates	Atlanta, GA 30355	340	20
228.01-1-10./BUS	7288 Rush Lima Rd	Alt Carbon Energy Systems	DePew, NY 14043	484	1
228.01-1-10./HSE	7288 Rush Lima Rd	Alt Carbon Energy Systems	DePew, NY 14043	210	0.48
228.01-1-11.111	Rush Lima Rd	Meisenzahl, David P	Honeoye Falls, NY 14472	105	72.85
228.01-1-11.211	Hon Falls No 6 Rd	Wheeler, Lawrence R	Honeoye Falls, NY 14472	322	66.4
228.01-1-2	Rush Lima Rd	Smith, Richard	Honeoye Falls, NY 14472	320	2.9
228.01-1-4	350 Monroe St	Smith, Anna O	Honeoye Falls, NY 14472	210	5.22
228.01-1-6.1	Monroe St	Smith, Richard	Honeoye Falls, NY 14472	105	40.2
228.01-1-6.2	388 Monroe St	Pettee, James	Honeoye Falls, NY 14472	210	1.45
228.01-1-7	Rush Lima Rd	Richard, Smith	Honeoye Falls, NY 14472	314	1.4
228.01-1-8.11	Hon Falls No 6 Rd	COMIDA	Rochester, NY 14607	340	181.58
228.01-1-8.2	Rush Lima Rd	Smith, Richard	Honeoye Falls, NY 14472	340	1.48
228.01-1-9	Hon Falls No 6 Rd	COMIDA	Rochester, NY 14607	340	0.8
228.03-1-1	2289 Hon Falls No 6 Rd	Hill, David M	Honeoye Falls, NY 14472	210	0.95
228.03-1-2.1	Hon Falls No 6 Rd	Meisenzahl, David P	Honeoye Falls, NY 14472	312	42.09
228.03-1-2.2	Hon Falls No 6 Rd	Oakridge Equipment &	Rochester, NY 14617	340	33.9
228.03-1-3	Hon Falls No 6 Rd	Hanson Aggregates	Atlanta, GA 30355	340	41.07
228.03-1-4	2278 Hon Falls No 6 Rd	Jones, Dawn Marie	Lima, NY 14485	240	10
228.03-1-5	2180 Hon Falls No 6 Rd	Ludwig, David P	Honeoye Falls, NY 14472	210	3.78
228.03-1-6	2230 Hon Falls No 6 Rd	Stryhal, Karsten J	Honeoye Falls, NY 14472	210	5
228.03-1-7	Hon Falls No 6 Rd	Wheeler, Lawrence R	Honeoye Falls, NY 14472	320	11.7
228.03-1-8	Hon Falls No 6 Rd	Ludwig, David	Honeoye Falls, NY 14472	314	0.64
228.03-1-9	2222 Hon Falls No 6 Rd	Wheeler, Lawrence R	Honeoye Falls, NY 14472	210	9.38
229.01-1-1	482 Quaker Mtg House Rd	Tiberio, Nicholas J	Honeoye Falls, NY 14472	210	1
229.01-1-10.1	118 Boughton Hill Rd	Cottle, Mark	Honeoye Falls, NY 14472	240	14.62
229.01-1-10.21	86 Boughton Hill Rd	Malin, Bruce	Honeoye Falls, NY 14472	240	12.54
229.01-1-10.22	90 Boughton Hill Rd	West, Richard T	Honeoye Falls, NY 14472	240	14.34
229.01-1-10.3	98 Boughton Hill Rd	Meyers, Richard	Honeoye Falls, NY 14472	240	13.68
229.01-1-10.4	120 Boughton Hill Rd	Mc Namara, Robert	Honeoye Falls, NY 14472	240	19.3

Parcel No.	Parcel Location	Owner(s)	Owner Address	Property Code	Acres
229.01-1-11.1	60 Boughton Hill Rd	MIN Cooper, William	60 Boughton Hill Rd	210	8.12
229.01-1-11.2	Boughton Hill Rd	MIN Happy Acres LLC	8837 State Routes 5 & 20	105	165.9
229.01-1-12.1	626 Quaker Mtg House Rd	MIN Di Giacomo, Lisa	123 Ledge Rock Ln	105	7.93
229.01-1-12.2	622 Quaker Mtg House Rd	MIN Gurnett, Kim	622 Quaker Mtg House Rd	210	5
229.01-1-13.1	619 Quaker Mtg House Rd	MIN Honeoye Falls-Lima	20 Church St	612	38.65
229.01-1-16	91 Boughton Hill Rd	MIN Travers, Paul J	91 Boughton Hill Rd	240	23.64
229.01-1-2	7 Boughton Hill Rd	MIN Tiberio, Joseph J	7 Boughton Hill Rd	210	5.9
229.01-1-3	27 Boughton Hill Rd	MIN SCHUBERT, MICHELLE	8822 Main St	210	3.2
229.01-1-4	67 Boughton Hill Rd	MIN Eby, Michael R	67 Boughton Hill Rd	210	5.36
229.01-1-5.212	79 Boughton Hill Rd	MIN Mansfield, David W	45 Boughton Hill Rd	210	8.86
229.01-1-5.213	438 Quaker Mtg House Rd	MIN Fox, Richard C	438 Quaker Mtg House Rd	240	26.02
229.01-1-5.214	450 Quaker Mtg House Rd	MIN Ferriter, Joseph	450 Quaker Mtg House Rd	210	5
229.01-1-5.215	462 Quaker Mtg House Rd	MIN Roberts, Michael E	573 Cheese Factory Rd	311	5.04
229.01-1-5.216	470 Quaker Mtg House Rd	MIN Zuber, Thomas	470 Quaker Mtg House Rd	210	5.21
229.01-1-5.31	45 Boughton Hill Rd	MIN Mansfield, David W	45 Boughton Hill Rd	240	17.51
229.01-1-6	97 Boughton Hill Rd	MIN Romanchik, Victoria L	97 Boughton Hill Rd	210	6.73
229.01-1-7	Boughton Hill Rd	MIN Donaghue, Patric E	127 Boughton Hill Rd	311	0.22
229.01-1-8	127 Boughton Hill Rd	MIN Donaghue, Patric E	127 Boughton Hill Rd	210	1
229.01-1-9	151 Boughton Hill Rd	MIN Havert, Larry E	151 Boughton Hill Rd	240	13.86
229.02-1-1	181 Boughton Hill Rd	MIN Banfield, Jean A	181 Boughton Hill Rd	210	2.6
229.02-1-10	314 Boughton Hill Rd	MIN Lawrence, Terrance A	314 Boughton Hill Rd	210	2.51
229.02-1-11	324 Boughton Hill Rd	MIN Swertka, Alexander	324 Boughton Hill Rd	240	26.14
229.02-1-12	330 Boughton Hill Rd	MIN Ferraina, John	330 Boughton Hill Rd	210	1.5
229.02-1-13	340 Boughton Hill Rd	MIN Scherer, James G	340 Boughton Hill Rd	210	2
229.02-1-14	352 Boughton Hill Rd	MIN Lawrence, Thomas G	352 Boughton Hill Rd	210	2.71
229.02-1-15.1	1679 W Bloomfield Rd	MIN Angelo, Ralph K	1679 W Bloomfield Rd	210	83.38
229.02-1-2	192 Boughton Hill Rd	MIN Brucato, Carole	192 Boughton Hill Rd	210	1.5
229.02-1-23	21 Huntington Hgts	MIN Melnik, Vitold	21 Huntington Hts	210	5
229.02-1-24	18 Huntington Hgts	MIN Connor, Breandan	18 Huntington Hts	210	5
229.02-1-25	6 Huntington Hgts	MIN VanDenHandel, Derek	6 Huntington Hts	210	4.74
229.02-1-26	1 Huntington Hgts	MIN Ruckdeschel, Bruce	1 Huntington Hts	210	6.15
229.02-1-28.1	172 Boughton Hill Rd	MIN Reifsteck, Phillip R	172 Boughton Hill Rd	210	40.3



Parcel No.	Parcel Location	Owner(s)	Owner Address	Property Code	Acres	
229.02-1-28.2	150 Boughton Hill Rd	MIN Roberts, Curtis J	150 Boughton Hill Rd	Honeoye Falls, NY 14472	210	7.38
229.02-1-29	1665 W Bloomfield Rd	MIN Avila, Juan C	1665 W Bloomfield Rd	Honeoye Falls, NY 14472	105	6.88
229.02-1-3	22 Amann Rd	MIN Fed National Mtg Assoc	22 Amann Rd	Honeoye Falls, NY 14472	210	0.66
229.02-1-4.11	182 Boughton Hill Rd	MIN Bastian, Luke	182 Boughton Hill Rd	Honeoye Falls, NY 14472	210	5
229.02-1-4.12	Amann Rd	MIN Giovine, Paul	28 Belmeade Rd	Rochester, NY 14617	210	9.22
229.02-1-4.21	60 Amann Rd	MIN Nannini, Raymond	60 Amann Rd	Honeoye Falls, NY 14472	210	5.5
229.02-1-4.22	40 Amann Rd	MIN Bonadonna, Michael C	40 Amann Rd	Honeoye Falls, NY 14472	210	5.5
229.02-1-5.22	87 Amann Rd	MIN James, Carolyn M	87 Amann Rd	Honeoye Falls, NY 14472	240	14
229.02-1-5.24	65 Amann Rd	MIN Hayes, Andrew J	65 Amann Rd	Honeoye Falls, NY 14472	240	10
229.02-1-5.25	57 Amann Rd	MIN Meisenzahl, Michael J	57 Amann Rd	Honeoye Falls, NY 14472	210	10
229.02-1-5.26	39 Amann Rd	MIN Hammond, Christopher	39 Amann Rd	Honeoye Falls, NY 14472	210	8.15
229.02-1-5.27	31 Amann Rd	MIN Conrad, Steven C	31 Amann Rd	Honeoye Falls, NY 14472	210	8.15
229.02-1-5.3	208 Boughton Hill Rd	MIN Mc Grane, Michael	208 Boughton Hill Rd	Honeoye Falls, NY 14472	210	7.5
229.02-1-6	266 Boughton Hill Rd	MIN Lawrence, Jean	266 Boughton Hill Rd	Honeoye Falls, NY 14472	120	57.7
229.02-1-7	276 Boughton Hill Rd	MIN Larue, Jeanne A	276 Boughton Hill Rd	Honeoye Falls, NY 14472	210	1.6
229.02-1-8	Boughton Hill Rd	MIN Larue, Jeanne A	276 Boughton Hill Rd	Honeoye Falls, NY 14472	311	1.9
229.02-1-9.1	Boughton Hill Rd	MIN Zach, John F	39 Eaglewood Cir	Pittsford, NY 14534	312	32.58
229.03-1-1	683 Quaker Mtg House Rd	MIN Pilato, Frances J	683 Quaker Mtg House Rd	Honeoye Falls, NY 14472	117	33.6
229.03-1-10	673 Quaker Mtg House Rd	MIN Brown, Frances	673 Quaker Mtg House Rd	Honeoye Falls, NY 14472	210	7.9
229.04-1-13	W Bloomfield Rd	MIN Rouse, Lucien	1717 W Bloomfield Rd	Honeoye Falls, NY 14472	320	26
230.01-1-1.1	1563 W Bloomfield Rd	MIN Sura, Kevin M	1563 W Bloomfield Rd	Honeoye Falls, NY 14472	240	15.65
230.01-1-1.2	W Bloomfield Rd	MIN Lyon, Christopher	1588 W Bloomfield Rd	Honeoye Falls, NY 14472	322	10
230.01-1-1.3	1559 W Bloomfield Rd	MIN Williamson, Mark A	1559 W Bloomfield Rd	Honeoye Falls, NY 14472	240	12.93
230.01-1-10	218 Parrish Rd	MIN Vanderweel, Robert	218 Parrish Rd	Honeoye Falls, NY 14472	240	23.5
230.01-1-11	Parrish Rd	MIN Henderson, Preston	300 Lanning Rd	Honeoye Falls, NY 14472	320	9.9
230.01-1-2	W Bloomfield Rd	MIN Baier, Catherine C	1695 W Bloomfield Rd	Honeoye Falls, NY 14472	320	23.19
230.01-1-32.1	1655 W Bloomfield Rd	MIN Bilinski, Alexander B	1655 W Bloomfield Rd	Honeoye Falls, NY 14472	241	38.86
230.01-1-32.213	1655 W Bloomfield Rd	MIN Avila, Eduardo E	1657 W Bloomfield Rd	Honeoye Falls, NY 14472	105	7.95
230.01-1-32.214	1657 W Bloomfield Rd	MIN Avila, Eduardo E	1657 W Bloomfield Rd	Honeoye Falls, NY 14472	210	72.03
230.01-1-32.215	W Bloomfield Rd	MIN Avila, Eduardo E	1657 W Bloomfield Rd	Honeoye Falls, NY 14472	311	7.33
230.01-1-36.1	1597 W Bloomfield Rd	MIN Conlon, Carin Cole	1597 W Bloomfield Rd	Honeoye Falls, NY 14472	210	5
230.01-1-36.2	W Bloomfield Rd	MIN Miller, James		Mendon, NY 14506	105	59.5

Parcel No.	Parcel Location	Owner(s)	Owner Address	Property Code	Acres
230.01-1-5	20 Parrish Rd	MN Melcher, Steven A	Kelley, Cheryl A	240	54.6
230.01-1-6.1	Lanning Rd	MN Melcher, Steven A	Kelley, Cheryl A	320	59
230.01-1-9	239 Lanning Rd	MN Nieman, Wesley H	Nieman, Shiela J	210	15.59
230.02-1-1	254 Parrish Rd	MN Pigeon, Wilfred R III	Faurot, Catherine R	320	55.8
230.02-1-10	611 Mendon Ionia Rd	MN Stymus, William I	Stymus, Maureen C	240	11.35
230.02-1-11.1	418 Parrish Rd	MN Greco, Vincent	Greco, Nancy	210	1.74
230.02-1-11.31	635 Mendon Ionia Rd	MN Caccamise, Eugene H	Caccamise, Debra A	210	4.14
230.02-1-12.21	701 Mendon Ionia Rd	MN Ghostlaw, James	696 Mendon Ionia Rd	311	2.25
230.02-1-12.22	693 Mendon Ionia Rd	MN Juice, Michael K	Juice, Helene M	210	2.55
230.02-1-12.241	423 Parrish Rd	MN Jachles, Steven B.,	Living Trust U/A	210	4.31
230.02-1-13.1	375 Parrish Rd	MN Millar, Peter	Millar, Bethany	210	2.69
230.02-1-13.2	696 Mendon Ionia Rd	MN Ghostlaw, James M	696 Mendon Ionia Rd	220	2
230.02-1-13.3	Mendon Ionia Rd	MN Ghostlaw, Brenda C	696 Mendon Ionia Rd	311	3.96
230.02-1-13.4	373 Parrish Rd	MN Lewis, Kent L	Ward, Kriston R	210	2.65
230.02-1-13.5	355 Parrish Rd	MN Larsen, Arnold I	Larsen, Karin J	210	2.65
230.02-1-13.6	353 Parrish Rd	MN Wickus, Scott D	Wickus, Mary Jo	210	2.66
230.02-1-14	714 Mendon Ionia Rd	MN Herman, Ann E	Lambert, Jacques	210	9.39
230.02-1-15	718 Mendon Ionia Rd	MN Tripi, Salvatore T	Tripi, Rosemarie A	210	3.18
230.02-1-18.2	Parrish Rd	MN Boeckman, Robert K Jr.	50 Buggywhip Trl	311	17.04
230.02-1-2	234 Parrish Rd	MN Pigeon, Wilfred R III	Faurot, Catherine R	210	5.6
230.02-1-20	301 Parrish Rd	MN Stuart, Kyra K	301 Parrish Rd	240	26.8
230.02-1-22	267 Parrish Rd	MN Friedlander, David	267 Parrish Rd	240	31.25
230.02-1-23	243 Parrish Rd	MN Schmitt, Joseph	Schmitt, Maureen	240	23
230.02-1-24	Parrish Rd	MN Boeckman, Robert Jr.	Delton, Mary	312	20.99
230.02-1-3.1	294 Parrish Rd	MN Taylor, Mary C	294 Parrish Rd	210	4.85
230.02-1-3.2	Parrish Rd	MN Taylor, Mary C	294 Parrish Rd	105	30.94
230.02-1-4	326 Parrish Rd	MN Chard, Richard	Chard, Mary	240	24.2
230.02-1-5.1	644 Mendon Ionia Rd	MN DeHollender, Scott	DeHollender, Andrea	210	16.2
230.02-1-5.2	644 Mendon Ionia Rd	MN DeHollender, Scott	DeHollender, Andrea	210	16.2
230.02-1-5.3	644 Mendon Ionia Rd	MN DeHollender, Scott	DeHollender, Andrea	210	16.2
230.02-1-5.4	644 Mendon Ionia Rd	MN DeHollender, Scott	DeHollender, Andrea	210	16.2
230.02-1-6.11	630 Mendon Ionia Rd	MN Wells, David C	Wells, Alice D	240	10

Parcel No.	Parcel Location	Owner(s)	Owner Address	Property Code	Acres	
230.02-1-6.12	Mendon Ionia Rd	MIN Spina, Peter A	606 Mendon Ionia Rd	Honeoye Falls, NY 14472	105	6.08
230.02-1-7	606 Mendon Ionia Rd	MIN Spina, Peter	606 Mendon Ionia Rd	Honeoye Falls, NY 14472	240	18.74
230.02-1-8.21	588 Mendon Ionia Rd	MIN Wilson, Carolyn	588 Mendon Ionia Rd	Honeoye Falls, NY 14472	240	10.12
230.02-1-9.2	591 Mendon Ionia Rd	MIN Laman, Thomas D	591 Mendon Ionia Rd	Honeoye Falls, NY 14472	210	5.11
230.02-1-9.3	583 Mendon Ionia Rd	MIN Doerrer, Craig G	583 Mendon Ionia Rd	Honeoye Falls, NY 14472	210	6.24
230.03-1-1	1717 W Bloomfield Rd	MIN Rouse, Lucien	1717 W Bloomfield Rd	Honeoye Falls, NY 14472	240	17.3
230.03-1-4.11	370 Lanning Rd	MIN HISLOP, ANDREW	370 Lanning Rd	Honeoye Falls, NY 14472	210	30.4
230.03-1-4.12	400 Lanning Rd	MIN Sirvent, Nathan C	400 Lanning Rd	Honeoye Falls, NY 14472	210	5
230.03-1-7.1	1760 W Bloomfield Rd	MIN Martini, James A	1760 W Bloomfield Rd	Honeoye Falls, NY 14472	210	5.23
230.03-1-7.2	1744 W Bloomfield Rd	MIN Lill, Charles G	1744 W Bloomfield Rd	Honeoye Falls, NY 14472	240	53.27
230.03-1-8	1765 W Bloomfield Rd	MIN Jackson, Thomas C	1765 W Bloomfield Rd	Honeoye Falls, NY 14472	210	8.56
230.03-1-9.111	1751 W Bloomfield Rd	MIN TOMPSETT, KEVIN	1751 W Bloomfield Rd	Honeoye Falls, NY 14472	210	5.68
230.03-1-9.112	1747 W Bloomfield Rd	MIN Stark, Douglas	1747 W Bloomfield Rd	Honeoye Falls, NY 14472	210	7.84
230.03-1-9.21	1755 W Bloomfield Rd	MIN Zealey, Maggie	1755 W Bloomfield Rd	Honeoye Falls, NY 14472	210	32.58
230.04-1-26.1	200 Langpap Rd	MIN Harrington, Dale E	200 Langpap Rd	Honeoye Falls, NY 14472	210	1.51
230.04-1-26.21	180 Langpap Rd	MIN DeKing, Gregory M	180 Langpap Rd	Honeoye Falls, NY 14472	240	15.18
230.04-1-27	797 Mendon Ionia Rd	MIN Ferrett, Leland J	797 Mendon Ionia Rd	Ionia, NY 14475-9106	210	0.68
230.04-1-43.1	787 Mendon Ionia Rd	MIN Wastowicz, David J	Mendon, NY 14506-0411	Mendon, NY 14506-0411	210	3
230.04-1-43.2	777 Mendon Ionia Rd	MIN Lippincott, Daniel	777 Mendon Ionia Rd	IONIA, NY 14475	210	7
230.04-1-9	50 Buggywhip Trl	MIN Boeckman, Robert	50 Buggywhip Trl	Honeoye Falls, NY 14472	210	3.4
231.01-1-1.11	599 Mendon Ionia Rd	MIN Buchanan, Ronald B	599 Mendon Ionia Rd	Honeoye Falls, NY 14472	210	46.45
231.01-1-1.3	466 Parrish Rd	MIN Schell, Brian A	466 Parrish Rd	Honeoye Falls, NY 14472	210	5
231.01-1-1.4	460 Parrish Rd	MIN Jamison, Glenn	460 Parrish Rd	Honeoye Falls, NY 14472	210	5
231.01-1-11.1	455 Parrish Rd	MIN Feige, Donald J	455 Parrish Rd	Honeoye Falls, NY 14472	210	14.32
231.01-1-12.1	705 Mendon Ionia Rd	MIN Ferrara, Daniel R	705 Mendon Ionia Rd	Honeoye Falls, NY 14472	240	10.98
231.01-1-14.111	583 Parrish Rd	MIN Bernhard, Patricia	583 Parrish Rd	Honeoye Falls, NY 14472	240	26.46
231.01-1-15.1	721 Mendon Ionia Rd	MIN Czora, William J	721 Mendon Ionia Rd	Honeoye Falls, NY 14472	240	15.04
231.01-1-15.2	735 Mendon Ionia Rd	MIN Olbrich, Sean	735 Mendon Ionia Rd	Honeoye Falls, NY 14472	210	5.5
231.01-1-15.31	717 Mendon Ionia Rd	MIN Jenkins, Cody H	717 Mendon Ionia Rd	Honeoye Falls, NY 14472	240	11.92
231.01-1-2.11	446 Parrish Rd	MIN Grey, Stephen	446 Parrish Rd	Honeoye Falls, NY 14472	210	6.41
231.01-1-2.21	434 Parrish Rd	MIN Graver, Michael A	434 Parrish Rd	Honeoye Falls, NY 14472	210	2.14
231.01-1-3.1	478 Parrish Rd	MIN Gagnier, Caroline	478 Parrish Rd	Honeoye Falls, NY 14472	240	20

Parcel No.	Parcel Location	Owner(s)	Owner Address	Property Code	Acres
231.03-1-1	759 Mendon Ionia Rd	MIN Roache, Michael	759 Mendon Ionia Rd	120	74.1
231.03-1-2.1	Mendon Ionia Rd	MIN Mendon Heights Estates	14 Franklin St Ste 800	105	39.91
231.03-1-2.21	841 Mendon Ionia Rd	MIN Spezio, Joseph	841 Route 64	240	20.72
231.03-1-2.22	Mendon Ionia Rd	MIN Mendon Foundation	Mendon, NY 14506	311	24.19

**TOTAL ACRES, TOWN OF MENDON: 15,459**

**TOWN OF PENFIELD**

126.01-1-17.6	1778 Sweets Corners Rd	PN Dolan, Casey G	1778 Sweets Corners Rd	210	6.53
140.01-6-2	16 Glen Eagle Way	PN Hahn, Michael Gerard	16 Glen Eagle Way	210	1.03
140.01-7-1	11 Cali Ridge	PN Reynolds, Timothy J	11 Cali Rdg	210	0.46
140.01-6-99	22 Glen Eagle Way	PN Town of Penfield	3100 Atlantic Ave	311	0.22
140.02-3-2	7 Balmoral Dr	PN Grzymkowski, Nicholas	7 Balmoral Dr	210	0.07
140.02-3-8	35 Balmoral Dr	PN O'Brien, Kathryn	35 Balmoral Dr	210	0.07
140.02-3-57	14 Ashby Cir	PN Walkowicz, Leonard E	14 Ashby Cir	210	0.07
140.01-7-21	26 Cali Ridge	PN Cummins, Matthew A	26 Cali Rdg	210	0.47
140.01-1-66.213	160-B Watson Rd	PN Goss, Edward F	160 Watson Rd	311	0.11
140.01-7-14	120 Watson Rd	PN Fedyk Builders Inc	2507 Browncroft Blvd.	311	0.11
111.03-1-18.221	3741 Atlantic Ave	PN Ludwig, Douglas	3741 Atlantic Ave	240	25.62
126.01-1-20	1834 Sweets Corners Rd	PN Bahr, Thomas G	1834 Sweets Corners Rd	210	4.8
111.03-1-11.321	3810 Atlantic Ave	PN DiPietro Properties LLC	35 Apollonia Ln	105	33.9
140.02-1-81	1 Ashlyn Rise	PN Trapani, Samuel R	1253 Clover St	311	1.7
140.02-1-73	40 Ashlyn Rise	PN NVR Inc	1 Fishers Rd Ste 100	311	0.33
140.02-1-72	27 Ashlyn Rise	PN Moore, Wakili	27 Ashlyn Rise	210	0.43
126.01-1-15.4	1720 Sweets Corners Rd	PN Rice, Mark I	1720 Sweets Corners Rd	210	14.48
140.01-7-16	62 Cali Ridge	PN Hochreiter, Jonathan J	62 Cali Rdg	210	0.74
140.02-3-42	110 Balmoral Dr	PN Walsh, Susan L	110 Balmoral Dr	210	0.08
126.01-1-32	1755 Sweets Corners Rd	PN Schouten, Anna M	438 Webster Rd	105	54.2
126.01-1-15.2	1710 Sweets Corners Rd	PN Kanauer Jr, Robert A	1710 Sweets Corners Rd	210	10
125.02-2-13	17 Sweets View Dr	PN Palermo, Norman O	5 Sweetsview Dr	311	2.03
141.01-1-47.1	2214 Carter Rd	PN Davison, Heidi A	2214 Carter Rd	210	5
126.03-1-1	1954 Salt Rd	PN Finocchiaro, Rosario C	1954 Salt Rd	210	5
111.03-1-14	3860 Atlantic Ave	PN Rice, Melissa	3860 Atlantic Ave	240	15.9
125.02-1-7.111	1865 Salt Rd	PN Rothfuss, Terry	1891 Salt Rd	113	61.41

Parcel No.	Parcel Location	Owner(s)	Owner Address	Property Code	Acres
111.03-1-5	3680 Atlantic Ave	Dehlinger, Brian J	3680 Atlantic Ave	210	0.92
111.03-1-19	3719 Atlantic Ave	Lehman, Russell S	3719 Atlantic Ave	210	7.1
125.04-1-17.31	2045 Salt Rd	Town of Penfield	3100 Atlantic Ave	311	5.11
140.02-3-99	45 Sonoma Dr	Arbor Ridge Assoc	3495 Winton Place D-4	534	3.05
126.01-1-36.11	1866 Gloria Dr	Beardsley, Lenny A	1866 Gloria Dr	210	5
111.03-1-12	3856 Atlantic Ave	Ludwig, Terry	3856 Atlantic Ave	120	96
125.04-1-12	1985 Salt Rd	Johnston, June	1985 Salt Rd	210	7.5
141.01-1-23	2691 Penfield Rd	Croop, David L	2691 Penfield Rd	240	20.2
111.03-1-9	3722 Atlantic Ave	Buisman, Gary	3686 Atlantic Ave	555	82.2
125.04-1-10	1953 Salt Rd	Rothfuss, Terry	1891 Salt Rd	210	2.4
126.03-1-12.201	1987 Gloria Dr	O'Brien, Dennis M	1987 Gloria Dr	210	2.17
141.01-1-46.2	2170 Carter Rd	Bayley, Denise Leon	2172 Carter Rd	311	5.19
126.01-1-17.998	35 Apollonia Lane	DiPietro, Arnold	35 Apollonia Ln	240	44.83
126.01-1-40.1	1912 Salt Rd	Bailey, Anne B	1912 Salt Rd	210	4.9
140.02-1-66	8 Elaina Cir	Michel, Peter R	8 Elaina Cir	210	0.31
140.02-3-56	10 Ashby Cir	Cardillo, Deborah A	10 Ashby Cir	210	0.07
126.01-1-17.4	1782 Sweets Corners Rd	Gagliardo, Vincent	1782 Sweets Corners Rd	210	3.06
126.03-1-2.1	1957 Gloria Dr	Mink, Brian K	1957 Gloria Dr	210	2.02
125.02-2-9	1582 Sweets Corners Rd	Graves, Timothy V	1582 Sweets Corners Rd	210	2.76
140.01-7-17	58 Cali Ridge	Martin, David M	58 Cali Rdg	210	0.55
125.04-1-15.2	2011 Salt Rd	Prattico, Joseph	2011 Salt Rd	210	5.08
141.01-1-8	2154 Gloria Dr	Hopkins, James	2154 Gloria Dr E S	210	0.46
140.02-3-40	118 Balmoral Dr	Wisotzke, Richard T	118 Balmoral Dr	210	0.08
111.03-1-18.211	3735 Atlantic Ave	Wells, Robert L	3735 Atlantic Ave	210	5
126.01-1-13	1759 Gloria Dr	Aarons, John	1759 Gloria Dr	210	4.9
141.01-1-18.22	2745 Penfield Rd	DiPrima, Joseph E	2735 Penfield Rd	240	36.17
141.01-1-11	2780 Penfield Rd	Vegh, Bertalan J	2780 Penfield Rd N S	210	8.6
140.02-1-77	24 Ashlyn Rise	NVR inc	1 Fishers Rd Ste 100	311	0.44
141.01-2-5.11	1 Jomanda Way	Sartini, John F	1 Jomanda Way	210	6.06
141.01-2-1.1	2 Jomanda Way	Martin, John C	2 Jomanda Way	210	5.14
126.01-1-23	1881 Sweets Corners Rd	Schieven, Barry L	1881 Sweets Corners Rd	210	2.8
111.03-1-30	1714 Salt Rd	Wilbert, James R	1515 Salt Rd	311	5

Parcel No.	Parcel Location	Owner(s)	Owner Address	Property Code	Acres
126.01-1-4.1	1758 Salt Rd	PN Dreste, Robert A	1758 Salt Rd	210	10.01
140.01-7-18	52 Cali Ridge	PN Fedyk Builders Inc	2507 Browncroft Blvd.	311	0.48
140.02-1-71	19 Ashlyn Rise	PN Kaseman, Michael P	19 Ashlyn Rise	311	0.34
140.02-1-70	15 Ashlyn Rise	PN Venkata, Ravi Kumar Thota V	15 Ashlyn Rise	210	0.35
126.01-1-34.1	1715 Sweets Corners Rd	PN Babin, Richard J	1715 Sweets Corners Rd	210	5
140.01-6-1	12 Glen Eagle Way	PN Kolb, Kay C	12 Glen Eagle Way	210	1.04
141.01-1-6.1	2694 Penfield Rd	PN Schillaci, Charles	2694 Penfield Rd	210	5.2
140.01-7-9	47 Cali Ridge	PN Fedyk Builders Inc	2507 Browncroft Blvd.	311	0.46
140.02-1-68	7 Ashlyn Rise	PN Emler, David B	7 Ashlyn Rise	210	0.35
111.03-1-28	3707 Atlantic Ave	PN Mandel, Barry P	3707 Atlantic Ave	210	5.09
140.01-7-12	59 Cali Ridge	PN Fedyk Builders Inc	2507 Browncroft Blvd.	311	0.72
126.01-1-49	1661 Sweets Corners Rd	PN Nelson-Nasca, Donald	1661 Sweets Corners Rd	210	4.7
126.01-1-10	1767 Gloria Dr	PN Flowers, Joyce M	1767 Gloria Dr	210	2.9
140.01-7-22	22 Cali Ridge	PN Zuppelli, Anthony J	22 Cali Rdg	210	0.47
125.02-2-11	11 Sweets View Dr	PN Palermo, Norman O	5 Sweetsview Dr	311	2.06
140.02-3-36	134 Balmoral Dr	PN LeChase, Jacqueline M	134 Balmoral Dr	210	0.08
140.02-3-39	122 Balmoral Dr	PN Hilgert, Ronald T	122 Balmoral Dr	210	0.07
140.02-3-32	147 Balmoral Dr	PN Bellavia, Charles R	147 Balmoral Dr	210	0.08
141.01-1-47.2	2210 Carter Rd	PN Bernunzio, Patrick	2210 Carter Rd	240	13.69
140.02-1-64	16 Elaina Cir	PN Wheeler, Theo L	16 Elaina Cir	210	0.7
140.01-7-11	55 Cali Ridge	PN Fedyk Builders Inc	2507 Browncroft Blvd.	311	0.54
125.04-1-9	1951 Salt Rd	PN Slack, Wayne W	1951 Salt Rd Ws	210	1.7
140.02-3-41	114 Balmoral Dr	PN Hayes, Susan S	114 Balmoral Dr	210	0.08
141.01-1-21	2701 Penfield Rd	PN Couch Jr, Henry R	2701 Penfield Rd	240	39.03
140.01-7-13	130 Watson Rd	PN Fedyk Builders Inc	2507 Browncroft Blvd.	311	0.64
140.02-1-27	2545 Penfield Rd	PN Wilbert, G Peter	1575 Ridge Rd	105	95.8
140.01-7-15	66 Cali Ridge	PN Fedyk Builders Inc	2507 Browncroft Blvd.	311	0.65
111.03-1-4.8	3670 Atlantic Ave	PN Mihalitsas, Paschalis	111 Hillrise Dr	311	19.19
140.02-1-80	10 Ashlyn Rise	PN NVR Inc	1 Fishers Rd Ste 100	311	0.58
140.02-3-10	47 Balmoral Dr	PN Johnson, Bruce M	47 Balmoral Dr	210	0.07
126.03-1-2.2	1953 Gloria Dr	PN Webb, James A	1953 Gloria Dr	210	2.02
126.03-1-13.1	1983 Gloria Dr	PN Bailey, Roger A	1983 Gloria Dr	240	11.08

Parcel No.	Parcel Location	Owner(s)	Owner Address	Property Code	Acres
126.01-1-2	1750 Salt Rd	PN Fernaays Jr, Steven J	1750 Salt Rd	210	5
140.02-3-55	6 Ashby Cir	PN Stuver, Patricia N	6 Ashby Cir	210	0.08
126.01-1-43	1900 Salt Rd	PN Stock, Christopher J	1900 Salt Rd	210	0.86
126.01-1-36.2	1900 Gloria Dr	PN Sforza, Helen	1900 Gloria Dr	210	2.07
140.02-3-26	123 Balmoral Dr	PN Rosati, Raymond T	123 Balmoral Dr	210	0.07
140.02-1-74	36 Ashlyn Rise	PN NVR inc	1 Fishers Rd Ste 100	311	0.32
141.01-1-52	2716 Penfield Rd	PN Anderson, Linda D	2716 Penfield Rd	210	2.07
125.02-2-2	3 Sweets View Dr	PN Werner, Ann B	3 Sweets View Dr	210	2.01
140.01-1-66.211	220 Watson Rd	PN Fedyk Builders Inc	2507 Browncroft Blvd.	311	0.08
140.02-3-35	138 Balmoral Dr	PN West, Robert K	138 Balmoral Dr	210	0.07
125.02-2-16	12 Sweets View Dr	PN Palermo, Norman O	5 Sweetsview Dr	311	2.01
126.03-1-2.3	1920 Salt Rd	PN Rothfuss, Terry	1865 Salt Rd	120	41.15
140.02-1-78	20 Ashlyn Rise	PN NVR inc	1 Fishers Rd Ste 100	311	0.47
126.01-1-30	1777 Sweets Corners Rd	PN Ecker, Thomas R	1777 Sweets Corners Rd	210	10.32
141.01-2-3.1	6 Jomanda Way	PN Sykes, William	6 Jomanda Way	210	5.47
140.02-3-25	119 Balmoral Dr	PN Brydges, George L	119 Balmoral Dr	210	0.08
126.01-1-18	1822 Sweets Corners Rd	PN Arena Jr, Anthony R	1822 Sweets Corners Rd	210	17.39
140.01-6-4	24 Glen Eagle Way	PN LeBlanc, Ronald N	24 Glen Eagle Way	210	1.04
111.03-1-17	3817 Atlantic Ave	PN Simon, Michael A	3817 Atlantic Ave	210	3
140.02-3-3	11 Balmoral Dr	PN Cymber, Joyce	11 Balmoral Dr	210	0.07
111.03-1-4.7	3674 Atlantic Ave	PN Latore, Salvatore	3674 Atlantic Ave	210	9.96
111.03-1-11.31	3792 Atlantic Ave	PN Alsamari, Adnan	3792 Atlantic Ave	210	6.23
140.02-3-34	142 Balmoral Dr	PN Gray, Carolyn D	142 Balmoral Dr	210	0.07
126.03-1-8.2	10 Jomanda Way	PN Walsh, John J III	10 Jomanda Way	240	16.35
140.02-3-6	27 Balmoral Dr	PN Wager, David H	55 Webster Commons Blvd	210	0.07
140.02-3-18	87 Balmoral Dr	PN Brush, June I	87 Balmoral Dr	210	0.07
140.02-3-45	76 Balmoral Dr	PN Gallery, Kathleen S	76 Balmoral Dr	210	0.07
125.04-1-8.3	1941 Salt Rd	PN Williams, Terence	1941 Salt Rd	210	5.01
140.02-3-29	135 Balmoral Dr	PN McGlynn III, Thomas J	135 Balmoral Dr	210	0.08
140.01-7-24	14 Cali Ridge	PN Amrozowicz, Scott R	14 Cali Rdg	210	0.47
140.01-7-3	23 Cali Ridge	PN Fedyk Builders Inc	2507 Browncroft Blvd.	210	0.46
140.01-7-4	27 Cali Ridge	PN Johanneman, Darrell S	27 Cali Rdg	210	0.46

Parcel No.	Parcel Location	Owner(s)	Owner Address	Property Code	Acres
111.03-1-25	1733 Gloria Dr	La Russa, Biagio	1733 Gloria Dr	210	4.9
140.02-3-48	36 Balmoral Dr	Muller, Thomas D	36 Balmoral Dr	210	0.07
140.02-3-46	72 Balmoral Dr	Pulver, Russell T	72 Balmoral Dr	210	0.08
140.01-1-78	2 Cali Ridge	Fox, Richard P	2 Cali Rdg	210	0.64
125.02-1-4	1769 Salt Rd	Bortle, George R	1769 Salt Rd W S	210	1.15
140.01-1-82	10 Cali Ridge	Mucenski, Sarah M	10 Cali Rdg	210	0.47
141.01-1-17.2	2763 Penfield Rd	Broccolo Property	370 Canfield Rd	311	37.64
126.01-1-50	1629 Sweets Corners Rd	Lyon, Christopher	1629 Sweets Corners Rd	210	0.92
111.03-1-10	3734 Atlantic Ave	Meleca, Joseph D	3734 Atlantic Ave N S	210	2.9
111.03-1-27	1727 Gloria Dr	Stewart, Daniel J	1727 Gloria Dr	210	5
111.03-1-26	1729 Gloria Dr	Larussa, Salvatore J	31 East St	311	4.8
126.01-1-47	1828 Salt Rd	Johnston, Teresa	1828 Salt Rd	210	1.03
140.02-3-14	67 Balmoral Dr	Chacchia, John M	67 Balmoral Dr	210	0.07
126.01-1-16	1770 Sweets Corners Rd	Flood, William P	1770 Sweets Corners Rd	210	3.2
126.01-1-6	1676 Sweets Corners Rd	Voycheck, Jacob J	1676 Sweets Corners Rd	210	4.9
140.02-3-11	51 Balmoral Dr	Calabrese, Lynn M	51 Balmoral Dr	210	0.07
140.02-3-7	31 Balmoral Dr	Bronstein, Marcia	31 Balmoral Dr	210	0.07
126.01-1-27.1	1815 Sweets Corners Rd	Kier, Dale E	1815 Sweets Corners Rd	240	31.4
126.01-1-11	1765 Gloria Dr	Billone, James T	1765 Gloria Dr Ws	210	4.9
125.02-2-4	7 Sweets View Dr	Chambery, Gregory	7 Sweets View Dr	210	2.58
126.01-1-5	1672 Sweets Corners Rd	Voycheck, Connie Lee	1676 Sweets Corners Rd	311	4.8
126.01-1-17.5	1774 Sweets Corners Rd	Tsyapura, Andrey	1774 Sweets Corners Rd	210	6.57
126.01-1-29	1801 Sweets Corners Rd	Clarke, Peter A	1801 Sweets Corners Rd	210	2.8
126.01-1-17.1	1794 Sweets Corners Rd	Henwood, Matthew	1794 Sweets Corners Rd	210	2.38
110.04-1-38.11	1693 Salt Rd	Sixt, Michael	1695 Salt Rd	311	6.79
140.01-1-80	5 Cali Ridge	Cerqua, Joseph P	5 Cali Rdg	210	0.46
111.03-1-31	1718 Salt Rd	Tarantino, Benedetto	1718 Salt Rd	210	5
141.01-1-9.1	2150 Gloria Dr	Trabalzi, Gail Hopkins	2150 Gloria Dr	210	1.14
125.04-1-14	2001 Salt Rd	Oliver, Robert H	2001 Salt Rd	210	0.75
125.04-1-11	1955 Salt Rd	Valladares, Edward P	1955 Salt Rd	210	1.7
126.01-1-25.22	1819 Sweets Corners Rd	Kier, Dale E	1815 Sweets Corners Rd	311	20
125.04-1-8.11	1911 Salt Rd	Rothfuss, Terry	1865 Salt Rd	120	55.51



Parcel No.	Parcel Location	Owner(s)	Owner Address	Property Code	Acres
125.04-1-15.1	2025 Salt Rd	PN Wray, William H	2025 Salt Rd W S	240	14.29
140.02-1-69	11 Ashlyn Rise	PN Williams, Scott C	11 Ashlyn Rise	311	0.35
140.02-1-79	14 Ashlyn Rise	PN NVR Inc	1 Fishers Rd Ste 100	311	0.37
140.01-7-23	18 Cali Ridge	PN Bender, Eric W	18 Cali Rdg	210	0.47
126.01-1-35	1850 Gloria Dr	PN Town of Penfield	3100 Atlantic Ave	695	1.9
111.03-1-22	1740 Gloria Dr	PN Richenderfer, Tommie	1740 Gloria Dr E S	210	9.69
140.02-3-9	43 Balmoral Dr	PN Chow, Che Chung	43 Balmoral Dr	210	0.07
111.03-1-16	3825 Atlantic Ave	PN Conner Jr, Ernest R	777 Erie Street Rd	210	2.9
125.02-2-15	10 Sweets View Dr	PN Palermo, Norman O	5 Sweetsview Dr	311	2.04
111.03-1-24	1735 Gloria Dr	PN Schultz, Charcy M	1735 Gloria Dr	210	4.9
140.02-3-50	28 Balmoral Dr	PN Marks, Jeffrey P	28 Balmoral Dr	210	0.08
141.01-1-7.1	2159 Gloria Dr	PN Parmeter, Barbara A	2159 Gloria Dr	210	0.8
126.01-1-28	1807 Sweets Corners Rd	PN Estrich, Thomas J	1807 Sweets Corners Rd	210	1.4
140.02-3-43	84 Balmoral Dr	PN Smith, Fred H	84 Balmoral Dr	210	0.08
140.02-3-31	143 Balmoral Dr	PN Cusimano, Amy Jo	143 Balmoral Dr	210	0.07
111.03-1-4.1	3660 Atlantic Ave	PN CDS Monarch Inc	860 Hard Rd	642	2.92
111.03-1-11.2	3768 Atlantic Ave	PN Ukrainian Pent Church	3768 Atlantic Ave	620	5
141.01-2-2.1	4 Jomanda Way	PN Jones, Bryan K	4 Jomanda Way	210	5.12
140.02-3-17	83 Balmoral Dr	PN J & B Fahey Trust	83 Balmoral Dr	210	0.08
141.01-1-10	2146 Gloria Dr	PN Cohen, Rosanne	2146 Gloria Dr	210	0.46
140.02-3-19	91 Balmoral Dr	PN Salitan, Charles	91 Balmoral Dr	210	0.07
110.04-1-39	1701 Salt Rd	PN Henion, William A	54 Old Stonefield Way	312	12.5
140.02-3-20	95 Balmoral Dr	PN Stacy, James C	95 Balmoral Dr	210	0.08
140.02-3-15	71 Balmoral Dr	PN Davis, Robert H	71 Balmoral Dr	210	0.07
126.01-1-39.1	1871 Gloria Dr	PN Rooney, Susan Marie	1871 Gloria Dr	120	5
126.01-1-14	1760 Gloria Dr	PN Brooks, Wayne L	1760 Gloria Dr	210	8.19
125.04-1-17.32	2045b Salt Rd	PN Town of Penfield	3100 Atlantic Ave	322	75.96
126.01-1-42	1904 Salt Rd	PN Chopan, Dennis C	1904 Salt Rd	210	0.46
126.03-1-10	2660 Penfield Rd	PN Penfield Central School	Administration Bldg	311	61.8
125.02-1-8.1	1891 Salt Rd	PN Rothfuss, Terry E	1891 Salt Rd	210	2.2
126.03-1-14	1980 Salt Rd	PN Gilbert, Gerald M	1980 Salt Rd	210	1.5
140.01-7-10	51 Cali Ridge	PN Fedyk Builders Inc	2507 Browncroft Blvd.	311	0.48

Parcel No.	Parcel Location	Owner(s)	Owner Address	Property Code	Acres
126.01-1-38	1867 Gloria Dr	PN Green, James L	1867 Gloria Dr	210	0.69
140.01-1-79	6 Cali Ridge	PN Aust, David J	6 Cali Rdg	210	0.47
140.01-1-81	9 Cali Ridge	PN Paul & Sharon St Clair	275 Palm Ave Apt D-207	210	0.46
125.04-1-13	1997 Salt Rd	PN Rae, Thomas	1997 Salt Rd	240	18
126.03-1-12.202	1985 Gloria Dr	PN Bailey, Roger A	1983 Gloria Dr	311	3.63
110.04-1-38.2	1695 Salt Rd	PN Sixt, Michael	1695 Salt Rd	210	2
111.03-1-18.1	3736 Atlantic Ave	PN Gitsis, Justin D	1254 Hatch Rd	312	24.43
125.02-2-3	5 Sweets View Dr	PN Palermo, John C	5 Sweets View Dr	210	2.09
111.03-1-33.1	1740 Salt Rd	PN Foor, Leslie W	1740 Salt Rd	210	10
140.02-3-49	32 Balmoral Dr	PN Festa, Joan K	32 Balmoral Dr	210	0.07
140.02-3-13	63 Balmoral Dr	PN Ingalls, Thomas	63 Balmoral Dr	210	0.08
111.03-1-20	1728 Gloria Dr	PN Schimpf, Kenneth	1728 Gloria Dr	210	7.01
126.01-1-21.1	1848 Sweets Corners Rd	PN Bahr, Thomas G	1834 Sweets Corners Rd	311	12.08
126.01-1-19.1	1830 Sweets Corners Rd	PN Arena Jr, Anthony R	2101 Mount Read Blvd	210	13.89
125.02-2-10	9 Sweets View Dr	PN Habeck, Paul	9 Sweets View Dr	210	3.52
126.01-1-44	1896 Salt Rd	PN Wingard, Mark D	1896 Salt Rd	210	0.86
111.03-1-32	1722 Salt Rd	PN Young, David K	1722 Salt Rd	210	4.8
126.01-1-17.3	1786 Sweets Corners Rd	PN Germick Jr, David G	1786 Sweets Corners Rd	210	2.38
126.01-1-45	1894 Salt Rd	PN Sitton, James L	1894 Salt Rd E S	210	0.63
140.02-3-16	75 Balmoral Dr	PN Wiedemann, Warren C	75 Balmoral Dr	210	0.08
126.01-1-15.3	1740 Sweets Corners Rd	PN McNutt, Jared L	1740 Sweets Corners Rd	210	5.52
140.02-3-47	40 Balmoral Dr	PN Charleton, Dorothy A	40 Balmoral Dr	210	0.08
140.02-3-44	80 Balmoral Dr	PN Polizzi, Alfred J	80 Balmoral Dr	210	0.07
141.01-1-22	2394 Carter Rd	PN Wagner, Gordon	678 Furman Rd	120	11.3
126.01-1-24.1	1875 Sweets Corners Rd	PN Wingate, Thomas H	1875 Sweets Corners Rd	210	25.74
125.02-2-1	1 Sweets View Dr	PN Brown, Mary S	1 Sweets View Dr	210	2.01
126.01-1-46	1880 Salt Rd	PN Sexton, Edward Jr.	1880 Salt Rd E S	210	0.78
125.02-2-8	1580 Sweets Corners Rd	PN Delisante, Neal A	1580 Sweets Corners Rd	210	2.38
125.02-2-6	4 Sweets View Dr	PN Elliott, Robert J	4 Sweets View Dr	210	2.03
126.01-1-31	1775 Sweets Corners Rd	PN Kier, Susan Hoyer	1815 Sweets Corners Rd	210	4.8
126.01-1-17.7	1798 Sweets Corners Rd	PN Liebenow, William	1798 Sweets Corners Rd	210	5.79
140.01-7-20	30 Cali Ridge	PN Schueckler IV, John T	30 Cali Rdg	210	0.47

Parcel No.	Parcel Location	Owner(s)	Owner Address	Property Code	Acres
111.03-1-8	3696 Gloria Dr	Fardellone, Brian M	3694 Atlantic Ave	311	6.6
126.01-1-9	1686 Sweets Corners Rd	Holzschuh, Christopher	1686 Sweets Corners Rd	210	2.9
126.03-1-8.4	8 Jomanda Way	Rivers, Jeffrey	8 Jomanda Way	210	5
126.03-1-8.3	9 Jomanda Way	Dyer, Dexter A	9 Jomanda Way	240	10.85
126.01-1-25.21	1831 Sweets Corners Rd	Newman, William	1831 Sweets Corners Rd	210	5
140.02-3-30	139 Balmoral Dr	Coomber, Helen M	139 Balmoral Dr	210	0.07
140.02-1-65	12 Elaina Cir	Cortina, Anthony M	12 Elaina Cir	210	0.38
126.01-1-39.2	1875 Gloria Dr	Rothfuss, Terry	1865 Salt Rd	120	65.56
140.01-1-66.212	248-B Watson Rd	Porcellio, Rocco J	248 Watson Rd	311	0.32
140.02-3-27	127 Balmoral Dr	Schmitt, Mary M	127 Balmoral Dr	210	0.07
140.01-7-2	19 Cali Ridge	Paine, Frederick A	19 Cali Rdg	210	0.46
111.03-1-23	1755 Gloria Dr	Freida, Wendy L	1755 Gloria Dr	210	9.6
140.01-7-5	31 Cali Ridge	Davis, Nicholas	31 Cali Rdg	210	0.46
140.01-6-3	20 Glen Eagle Way	Gans, Mark D	20 Glen Eagle Way	210	1.03
126.03-1-12.004	1990 Salt Rd	Halstead, Andrew B	1990 Salt Rd	240	13.29
140.02-3-33	146 Balmoral Dr	Mueller, Franklin D	146 Balmoral Dr	210	0.08
140.02-3-38	126 Balmoral Dr	Crawford, Douglas	126 Balmoral Dr	210	0.07
141.01-1-18.21	2735 Penfield Rd	DiPrima Fam Partners	2735 Penfield Rd	240	12.42
140.02-1-76	28 Ashlyn Rise	Trapani, Samuel R	1253 Clover St	311	0.34
111.01-1-30	1540 Salt Rd	RG&E	70 Farm View Dr	872	84.1
125.02-2-14	8 Sweets View Dr	Palermo, Norman O	5 Sweetsview Dr	311	2.12
126.01-1-37	1865 Gloria Dr	Rasmussen, Heidi A	1865 Gloria Dr	210	0.94
140.02-3-4	15 Balmoral Dr	Thorsen, Arthur	15 Balmoral Dr	210	0.08
126.01-1-51	1870-B Gloria Dr	Bauman, James	1340 Five Mile Line Rd	120	166.21
141.01-1-19	2709 Penfield Rd	Fox, Tricia M	2709 Penfield Rd	210	2.18
125.02-2-5.1	6 Sweets View Dr	Kiss, Paul M	6 Sweets View Dr	210	2.68
141.01-2-4.1	5 Jomanda Way	Garfield, Joanne H	5 Jomanda Way	210	7.21
141.01-1-17.1	2755 Penfield Rd	Broccolo Prop Mgt LLC	370 Canfield Rd	210	5
140.02-3-37	130 Balmoral Dr	Duffy, Cynthia W	130 Balmoral Dr	210	0.08
140.02-3-54	15 Sonoma Dr	Lee, Linda M	15 Sonoma Dr	210	0.08
140.02-3-28	131 Balmoral Dr	Moonay, Tova S	131 Balmoral Dr	210	0.08
111.03-1-11.11	3824 Atlantic Ave	Welkley, Tara	3824 Atlantic Ave	210	12.02

Parcel No.	Parcel Location	Owner(s)	Owner Address	Property Code	Acres
141.01-1-51	2790 Penfield Rd	Hoitt, Stephen T	2790 Penfield Rd	210	5.74
125.02-2-12	15 Sweets View Dr	Palermo, Norman O	5 Sweetsview Dr	311	2.05
126.01-1-8	1684 Sweets Corners Rd	Vandoren, Joel E	1684 Sweets Corners Rd	210	2
111.03-1-21	1730 Gloria Dr	Brooks, Wayne L	1760 Gloria Dr	311	10.6
125.02-1-6	1590 Sweets Corners Rd	Conn, Michael R	610 Webster Rd	210	0.5
126.03-1-9.11	2718 Penfield Rd	Hopkins, James	2154 Gloria Dr	120	70.05
111.03-1-29	3703 Atlantic Ave	Cushman, Darlene E	1152 Plank Rd	311	4.9
125.02-1-7.21	1807 Salt Rd	Rothfuss, Scott R	1807 Salt Rd	240	6.59
140.02-1-75	32 Ashlyn Rise	Trapani, Samuel R	1253 Clover St	311	0.33
111.03-1-4.23	3624 Atlantic Ave	Szalay, Zoltan	3624 Atlantic Ave	210	4.67
140.02-3-1	3 Balmoral Dr	Amico, Theresa	3 Balmoral Dr	210	0.08
140.02-1-59.2	170 Fellows Rd	Lehr, George G	6165 Barkwood Ct	311	1
140.02-3-12	55 Balmoral Dr	Shacket, Michael D	55 Balmoral Dr	210	0.08
140.01-1-77	1 Cali Ridge	Siciliano, Giovanni	1 Cali Rdg	210	0.62
140.01-7-19	42 Cali Ridge	Taromino, William R	42 Cali Rdg	210	0.63
125.02-2-7	2 Sweets View Dr	Reber, Todd J	2 Sweets View Dr	210	2
125.04-1-8.2	1977 Salt Rd	Horst, Charles F	1977 Salt Rd	210	5.15
126.01-1-12	1763 Gloria Dr	Bubacz, Robert D	1763 Gloria Dr	210	4.9
126.01-1-48	1687 Sweets Corners Rd	Rothfuss, Terry	1865 Salt Rd	105	61.48
126.01-1-7	1680 Sweets Corners Rd	Schneider, Reinhard	1680 Sweets Cors Rd Ns	210	2
140.02-3-52	7 Sonoma Dr	Brumberger, Lisa A	7 Sonoma Dr	210	0.07
111.03-1-7	3694 Atlantic Ave	Fardellone, Brian	3694 Atlantic Ave	210	5.8
140.02-1-67	4 Elaina Cir	NVR Inc	1 Fishers Rd Ste 100	311	0.35
125.02-1-5	1765 Salt Rd	Adamaski, John L	1765 Salt Rd W S	210	0.92
111.03-1-34	3 Apollonia Lane	DiPietro, Arnold	35 Apollonia Ln	311	3.07
126.01-1-17.2	1790 Sweets Corners Rd	Baker, John R	1790 Sweets Corners Rd	210	2.38
140.02-3-5	23 Balmoral Dr	Rogers, Robert J	23 Balmoral Dr	210	0.08
140.02-3-53	11 Sonoma Dr	Lee, Linda M	11 Sonoma Dr	210	0.07
140.02-1-28	2537 Penfield Rd	Reider, Warren A	2537 Penfield Rd S S	210	2.1
126.03-1-12.003	1991 Gloria Dr	House, Earl G	1991 Gloria Dr	210	5.8
110.04-1-38.12	1691 Salt Rd	Mccord, Douglas C	1691 Salt Rd	210	3.21
111.03-1-6.1	3686 Atlantic Ave	Buisman, Gary	3686 Atlantic Ave	240	13.04

Parcel No.	Parcel Location	Owner(s)	Owner Address	Property Code	Acres
140.02-1-23	2546 Penfield Rd	PN Courneen, Terry E	2546 Penfield Rd	210	3.28
140.02-3-51	4 Balmoral Dr	PN Noble, Donna L	4 Balmoral Dr	210	0.08
126.03-1-4.1	1931 Watson Hulburt Rd	PN Wihlen Jr, Terry W	1931 Watson-Hulburt Rd	240	12
126.04-1-1.3	2020 Watson Hulburt Rd	PN Rivero, Michael J	2020 Watson-Hulburt Rd	210	10.92
126.04-1-4.2	1170 Watson Hulburt Rd	PN Maine, Donald S	1170 Watson Hulburt Rd	210	3.38
126.04-1-1.2	1960 Watson Hulburt Rd	PN Uetz, James M	1960 Watson Hulburt Rd	210	11.75
126.01-1-26	1181 Watson Hulburt Rd	PN Welker, Darwin J	1181 Watson-Hulburt Rd	120	55
126.03-1-4.4	1939 Watson Hulburt Rd	PN Morrell, Leonard C	1939 Watson-Hulburt Rd	240	11.8
126.04-1-10	1948 Watson Hulburt Rd	PN May, Donald W	1948 Watson-Hulburt Rd	210	6.37
126.04-1-5	1940 Watson Hulburt Rd	PN Harris, Edwin R	797 County Line Rd	312	5.93
126.03-1-4.2	1933 Watson Hulburt Rd	PN Gorski, James	1933 Watson-Hulburt Rd	240	11.8
126.04-1-9	1930 Watson Hulburt Rd	PN Hotto, Carl A	1930 Watson-Hulburt Rd	210	5.91
126.04-1-4.1	1180 Watson Hulburt Rd	PN Brown, Robert S	1180 Watson-Hulburt Rd	210	2.5
126.04-1-8	1934 Watson Hulburt Rd	PN Wright, Lamont R	1934 Watson-Hulburt Rd	210	5.9
126.03-1-4.801	1965 Watson Hulburt Rd	PN Zaretsky, Bruce J	1965 Watson Hulburt Rd	312	21.05
126.03-1-4.5	1941 Watson Hulburt Rd	PN Morrell, Leonard C	1939 Watson-Hulburt Rd	311	9.1
126.04-1-3.1	2040 Watson Hulburt Rd	PN Poysa, Kari K	2040 Watson-Hulburt Rd	210	5
141.01-1-50	2836 Penfield Rd	PN Carbone, Thomas J	2836 Penfield Rd	210	1.9
126.04-1-6	1944 Watson Hulburt Rd	PN Kurtz, Andrew	1944 Watson-Hulburt Rd	210	5.94
126.03-1-5	1961 Watson Hulburt Rd	PN Mooney, Robert C	1961 Watson-Hulburt Rd	210	1.5
126.03-1-4.6	1943 Watson Hulburt Rd	PN Hoadley, Phillip	1943 Watson-Hulburt Rd	210	9.83
126.03-1-4.3	1937 Watson Hulburt Rd	PN Rafalski, Richard J	1937 Watson-Hulburt Rd	240	11.8
126.04-1-2.1	2000 Watson Hulburt Rd	PN Otto, Brian K	2000 Watson-Hulburt Rd	210	1.51
094.18-1-18	22 Crowne Pointe Dr	PN Wilson, Lekeyah N	22 Crowne Pointe Dr	210	0.41
110.04-1-49	1700 Harris Rd	PN Anderson, Charles C	1700 Harris Rd	210	5.09
110.04-1-37.1	3611 Atlantic Ave	PN Holtz, Marc T	3611 Atlantic Ave	215	11.54
110.03-1-18	3318 Atlantic Ave	PN Tharp, Patrick G	3318 Atlantic Ave	210	2
110.04-1-25.2	1660 Harris Rd	PN CDS Monarch Inc	860 Hard Rd	642	5.76
111.03-1-3	1634 Salt Rd	PN Mihailitsas, Paschalis	111 Hillrise Dr	312	0.23
125.02-1-18	1519 Sweets Corners Rd	PN Ferra, Frank C	1519 Sweets Corners Rd	210	1
109.03-1-13.121	1651 Five Mile Line Rd	PN RG&E	70 Farm View Dr	311	6.02
110.01-2-16	1568 Fairport 9 Mile Pt Rd	PN Hildebrand, Todd J	1568 Frpt Nine Mile Pt Rd	210	0.59

Parcel No.	Parcel Location	Owner(s)	Owner Address	Property Code	Acres
125.02-1-2.202	1740 Harris Rd	PN Giacalone, Lindsey M	1740 Harris Rd	215	2.09
126.03-1-3.1	1930 Gloria Dr	PN Bauman, Barbara	1340 Five Mile Line Rd	105	18
110.01-1-80	1234 Northrup Rd	PN Smith, Gary L	1258 Northrup Rd	105	15.64
125.02-1-37	1886 Harris Rd	PN Dobles, Judith A	1886 Harris Rd	210	8.6
110.03-1-8	1351 Penfield Center Rd	PN Lane, Helen L	1350 Penfield Cntr Rd	210	0.69
110.03-1-46	3409 Atlantic Ave	PN Brokaw, Lance J	3409 Atlantic Ave	210	0.74
110.04-1-22	3516 Atlantic Ave	PN Woodin, Arthur R	3516 Atlantic Ave N S	210	0.46
110.03-1-42	3317 Atlantic Ave	PN Schillaci, Matthew	3317 Atlantic Ave	210	0.99
095.03-1-45.109	1376 Allen Rd	PN Kukfa, Michael A	1376 Allen Rd	210	3.58
125.04-1-7.108	1 Center Court Lane	PN Michael, Ronald E	1 Center Court Ln	210	5.2
111.03-1-4.4	1652 Salt Rd	PN Long, Barbara O	1652 Salt Rd	215	4.83
125.02-1-27.1	1819 Harris Rd	PN Busch, Jason J	1819 Harris Rd W S	210	8.9
125.01-1-35.14	1889 Frprt 9 Mile Pt Rd	PN Follette Jr, Frederick	1819 Harris Rd W S	210	2.19
110.03-1-11	3404 Atlantic Ave	PN Macri, Robert W	3404 Atlantic Ave	210	1
094.18-3-30	52 Crowne Pointe Dr	PN Plank Rd Development	1175-B Ridge Rd	311	0.74
094.18-3-33	40 Crowne Pointe Dr	PN Plank Rd Development	1175-B Ridge Rd	311	0.39
094.18-3-37	26 Crowne Pointe Dr	PN Bond, Jason P	26 Crowne Pointe Dr	210	0.55
110.01-2-13	1302 Penfield Center Rd	PN Shaw, Thomas R	1302 Penfield Cntr Rd	210	0.6
110.01-2-7	1338 Penfield Center Rd	PN Pensgen-Edwards, D L	52 Coventry Ave	311	3.2
110.03-1-19.21	3308-3310 Atlantic Ave	PN Loria, Russell	35 Chase Rd	411	1.98
094.18-1-23	11 Crowne Pointe Dr	PN Marcello, Vincenzo	11 Crowne Pointe Dr	210	0.46
125.01-1-3.11	1801 Frprt 9 Mi Pt Rd	PN Grossman, Lawrence	1801 Frpt Nine Mile Pt Rd	210	2
110.04-1-41.3	1716 Harris Rd	PN Agan, Leslie E	621 Berg Rd	210	4
094.18-3-27	35 Crowne Pointe Dr	PN Plank Rd Development	1175-B Ridge Rd	311	0.47
110.04-1-14	1683 Harris Rd	PN Kellett, Timothy S	1683 Harris Rd	210	0.85
110.01-1-41	1531 Fairport 9 Mi Pt Rd	PN DeLaCroix, Robert F	1529 Frpt Nine Mile Pt Rd	210	0.63
125.01-1-12	1411 Sweets Corners Rd	PN Bramer, Peter R	1861 Harris Rd	112	65.2
110.01-2-6	1372 Penfield Center Rd	PN Gearinger, Lynne S	1372 Penfield Cntr Rd	210	0.46
110.02-1-35	1533 Harris Rd	PN Reagan, Kimberly	1533 Harris Rd	210	7.7
094.18-1-24	9 Crowne Pointe Dr	PN Chantra, Justin P	9 Crowne Pointe Dr	210	0.59
125.02-1-2.1	1492 Sweets Corners Rd	PN MM Montgomery Lvg Trust	1492 Sweets Corners Rd	120	35.69
110.04-1-4	1633 Harris Rd	PN Sgroi, Francis A Jr.	1633 Harris Rd W S	210	2.6

Parcel No.	Parcel Location	Owner(s)	Owner Address	Property Code	Acres
110.01-2-18	1556 Fairport 9 Mi Pt Rd	PN Goel, Suresh N	752 Admiralty Way	105	28.1
110.04-1-26	1590 Harris Rd	PN Platania, Carol Ann	1590 Harris Rd	240	24.2
110.04-1-29.2	1615 Salt Rd	PN Hogestyn, Denise M	1615 Salt Rd	210	5.95
110.04-1-7.1	1645 Harris Rd	PN Bower, Lisa A	1645 Harris Rd	210	2
110.04-1-34	1683 Salt Rd	PN Grann, Gary L	1683 Salt Rd W S	210	1.2
110.01-2-5.2	1380 Penfield Center Rd	PN Mack, Ellen Lou	1380 Penfield Cntr Rd	210	1.78
110.02-1-45	1386 Penfield Center Rd	PN Hudson, Lora V	1386 Penfield Cntr Rd	210	0.46
110.03-1-17	3322 Atlantic Ave	PN Fischer, Lawrence A	3322 Atlantic Ave	210	2
126.03-1-3.2	1920 Gloria Dr	PN Bauman, Barbara	1340 Five Mile Line Rd	210	5
110.02-1-42.1	1404 Penfield Center Rd	PN Mastin, Richard F	1404 Penfield Cntr Rd	210	5
110.01-2-19	1546 Fairport 9 Mi Pt Rd	PN Baldwin Jr, Charles	1546 Nine Mile Pt Rd	210	2.8
110.02-1-27.11	1573 Harris Rd	PN Toomey, C M	1573 Harris Rd	210	8.02
110.03-1-14.201	3390 Atlantic Ave	PN Gruttadaro, Michael A	3390 Atlantic Ave	210	5
110.01-1-5.912	1250 Northrup Rd	PN Smith, Janice P	1250 Northrup Rd	240	19.11
125.02-1-36	1884 Harris Rd	PN Boardway, Alan	1884 Harris Rd	210	8.6
110.01-2-11	1308 Penfield Center Rd	PN Colunio, Mario	1308 Penfield Cntr Rd	210	0.29
110.04-1-8.102	1651 Harris Rd	PN Freckleton, Jon E	1651 Harris Rd	210	5
125.04-1-7.3	1926 Harris Rd	PN Gorin, Brian A	6 Schooners Cv	311	23.61
125.02-1-26	1823-B Harris Rd	PN Spink, David L	2092 Harris Rd	314	4.7
110.04-1-41.501	3546 Atlantic Ave	PN Huss, David E	3546 Atlantic Ave	210	3
125.04-1-7.2	1930 Harris Rd	PN Kraft, Donald E	1930 Harris Rd	210	10.25
110.04-1-41.702	3531 Atlantic Ave	PN Ortiz, Jose I	3531 Atlantic Ave	210	2.84
110.04-1-41.4	3519 Atlantic Ave	PN O'connell, James G	3519 Atlantic Ave	210	2.47
110.02-1-34	1539 Harris Rd	PN Wohaska, Jas	1539 Harris Rd	210	12.9
110.03-1-15.21	3360 Atlantic Ave	PN Freitas, Mark	3360 Atlantic Ave	210	24.24
109.02-1-5.103	1444 Shoecraft Rd	PN Rothfuss, Thomas	1444 Shoecraft Rd	120	26.91
094.18-1-22	15 Crowne Pointe Dr	PN Paglia, Thomas W	15 Crowne Pointe Dr	210	0.46
110.04-1-21	3512 Atlantic Ave	PN Collado, Patricia M	3512 Atlantic Ave	210	0.46
110.04-1-25.001	1640 Harris Rd	PN Putnam, James T	1640 Harris Rd	210	16.45
111.01-1-33	1520 Salt Rd	PN Rodas, Gerald A	1520 Salt Rd E S	210	0.46
111.01-1-32.2	1530 Salt Rd	PN Wilbert, James R	1515 Salt Rd	120	98.44
109.03-1-12.12	1610-B Five Mile Line Rd	PN The Nature Conservancy	1048 University Ave	311	20.35

Parcel No.	Parcel Location	Owner(s)	Owner Address	Property Code	Acres
094.18-1-13	12 Crowne Pointe Dr	PN Plank Road Dev.	1175-B Ridge Rd	311	0.4
125.02-1-19	1515 Sweets Corners Rd	PN Masci Family Irrev Trust	1515 Sweets Corners Rd	210	1
111.01-1-34	1508 Salt Rd	PN Perez, Keith R T	1508 Salt Rd	210	0.96
094.18-3-34	36 Crowne Pointe Dr	PN Plank Rd Development	1175-B Ridge Rd	311	0.39
094.18-3-24	8 Knightbridge Cir	PN Plank Rd Development	1175-B Ridge Rd	311	0.49
110.04-1-41.701	3527 Atlantic Ave	PN Crescent, Joyce E	3527 Atlantic Ave	210	2.09
110.04-1-23	3520 Atlantic Ave	PN Rebis, Robert F	3520 Atlantic Ave N S	215	0.81
125.01-1-35.13	1885 Fairport 9 Mi Pt Rd	PN Heritage Christian Svcs	349 West Commercial St	642	2.08
110.04-1-41.2	1710 Harris Rd	PN Williams, Kenneth C	1710 Harris Rd	210	1.95
125.02-1-1.21	1791 Harris Rd	PN Furst, Michael R	1791 Harris Rd	210	2
125.01-1-33.1	1787 Fairport 9 Mi Pt Rd	PN Grossman, Lawrence	1801 Frpt Nine Mile Pt Rd	473	18.07
125.01-1-25.2	1810 Fairport 9 Mi Pt Rd	PN Curatolo, Sebastian	11 Foxboro Ln	311	19.87
110.03-1-5	1586 Fairport 9 Mi Pt Rd	PN Ferrari, Elizabeth Ann	1586 Frpt Nine Mile Pt Rd	210	0.97
094.18-3-23	12 Knightbridge Cir	PN Plank Rd Development	1175-B Ridge Rd	311	0.46
110.03-1-44	3375 Atlantic Ave	PN Ortega, Chad	3380 Atlantic Ave	311	6.2
094.18-3-1	7 Knightbridge Cir	PN Plank Rd Development	1175-B Ridge Rd	311	0.5
110.03-1-19.222	3304 Atlantic Ave	PN Schillaci, Ross	4032 Canandaigua Rd	330	5.41
125.02-1-22	1491 Sweets Corners Rd	PN Orlandi, Jamie E	1491 Sweets Corners Rd	210	1
125.04-1-23.23	2028 Harris Rd	PN Cleveland, James J	2028 Harris Rd	210	2.18
110.04-1-11.1	3484 Atlantic Ave	PN Metcalfe, Patti Jo	3484 Atlantic Ave	210	3.4
110.04-1-13	3492 Atlantic Ave	PN Catlin, Matthew A	3492 Atlantic Ave	210	0.46
110.01-1-37.2	1551 Northrup Rd	PN Posato, Michael J	1551 Northrup Rd	210	5.5
094.18-1-21	17 Crowne Pointe Dr	PN Rogers, Scott A	17 Crowne Pointe Dr	210	0.46
110.01-1-5.4	1237 Northrup Rd	PN Szymanski, Jacek M	1237 Northrup Rd	210	3.08
110.02-1-37	1525 Harris Rd	PN Schusler, Julie	1525 Harris Rd	210	0.46
125.01-1-35.12	20 Glendonwood Dr	PN Cianciola, John A	20 Glendonwood Dr	210	1.1
110.04-1-41.905	3 Eagles Nest Pl	PN Palazzo, Daniel S	3 Eagles Nest Pl	210	2.09
125.02-1-30	1831 Harris Rd	PN Smith, W Living R	1831 Harris Rd W S	210	4.2
111.03-1-4.5	1664 Salt Rd	PN Nolte, Michael E	1664 Salt Rd	210	5
110.02-1-39	1501 Harris Rd	PN Conklin, Charles W	1501 Harris Rd W S	210	1.1
110.01-2-9	1312 Penfield Center Rd	PN Eddy, Mary J	1312 Penfield Center Rd	210	3.9
125.04-1-5.1	1990 Harris Rd	PN Nulton, Malcolm M II	1990 Harris Rd	210	19.45



Parcel No.	Parcel Location	Owner(s)	Owner Address	Property Code	Acres
125.04-1-7.106	5 Center Court Lane	Getz, Jon Paul	5 Center Court Ln	210	5
110.03-1-13	3380 Atlantic Ave	Ortega, Chad M	3380 Atlantic Ave	210	1
110.01-1-79	1228 Northrup Rd	Smith, R Kevin	771 Hard Rd	311	6
125.13-1-1.201	1160 Whalen Rd	Freile, Victoria	1160 Whalen Rd	210	0.92
110.04-1-18	1663 Harris Rd	Bileck, Ginger	1663 Harris Rd W S	210	0.52
125.02-1-29	1827 Harris Rd	Flaherty, Robert E	1827 Harris Rd W S	210	5
110.03-1-45.2	3401 Atlantic Ave	Barnsbee, John C	3401 Atlantic Ave	210	7.56
125.01-1-10.4	1381 Sweets Corners Rd	Casa Larga Vineyards	27 Emerald Hill Cir	152	26.97
094.18-1-9.1	4 Crowne Pointe Dr	Plank Road Dev.	1175-B Ridge Rd	210	0.67
125.02-1-14	1858 Harris Rd	Quirin, Paul A	1858 Harris Rd	210	6.2
110.02-1-33	1551 Harris Rd	Wilson, Cathy A	1551 Harris Rd	210	0.46
110.02-1-1.1	1395 Allen Rd	Domicello, Philip	1395 Allen Rd	210	16.55
125.04-1-6	1940 Harris Rd	Laing, Aran W	1940 Harris Rd	210	5.01
125.02-1-13	1860 Harris Rd	Lombardozi, Mario G	1860 Harris Rd	210	6.3
125.02-1-2.203	1736 Harris Rd	Marone, Paul J	1736 Harris Rd	210	5
094.18-1-16	18 Crowne Pointe Dr	Cerone Jr, Michael J	18 Crowne Pointe Dr	210	0.41
095.03-1-45.11	1380 Allen Rd	Hill, Scott A	1380 Allen Rd	210	2.57
125.04-1-7.103	6 Center Court Lane	Bolt, Jason P	6 Center Court Ln	210	5.08
094.18-1-12	10 Crowne Pointe Dr	Wong, David C	10 Crowne Pointe Dr	210	0.46
110.03-1-10.2	3410 Atlantic Ave	Isham, James L	3410 Atlantic Ave	210	6.81
125.04-1-7.109	1890 Harris Rd	Mc Ormond, Michael	1890 Harris Rd	210	2.36
110.04-1-48	3461 Atlantic Ave	Dugan, James V	1711 Harris Rd	311	0.46
110.04-1-41.8	3533 Atlantic Ave	Walter, Gerard C	3533 Atlantic Rd	210	3.34
110.02-1-44	1392 Penfield Center Rd	Sippel, Thos J Jr.	1392 Penfield Cntr Rd Ns	210	0.46
125.04-1-23.22	2030 Harris Rd	Ellison, Joseph F	2030 Harris Rd	210	5.63
140.02-3-98	60 Fellows Rd	Arbor Ridge Assoc	3495 Winton Place D-4	311	7
110.04-1-29.6	3576 Atlantic Ave	Zwickl, Andrew Jr.	3576 Atlantic Ave	210	3.7
110.01-1-37.1	1559 Northrup Rd	Bartolone, Carmelo	2 Bentbrook Cir	210	6.29
125.02-1-12	1862 Harris Rd	Torello, Joseph L	1862 Harris Rd	210	6.14
110.01-2-17	1560 Fairport 9 Mi Pt Rd	Fuller, Kathryn J	1560 Nine Mile Pt Rd E S	210	4.8
110.04-1-17	1667 Harris Rd	Hladik, Nancy A	1667 Harris Rd W S	210	0.51
125.02-1-33	1841-B Harris Rd	Hossler, Scott	1841 Harris Rd	314	4

Parcel No.	Parcel Location	Owner(s)	Owner Address	Property Code	Acres
125.01-1-10.2	1320 Sweets Corners Rd	PN Busch Monroe Props	1819 Harris Rd	210	2.11
110.04-1-44	1715 Harris Rd	PN Dugan, James V	1711 Harris Rd	311	0.71
110.02-1-41.1	1410 Penfield Center Rd	PN Hammann, Richard A	1410 Penfield Cntr Rd	120	20.69
094.18-1-25.1	7 Crowne Pointe Dr	PN Christofilopoulos, P	7 Crowne Pointe Dr	210	0.57
125.02-1-31	1835 Harris Rd	PN Peter, Kenneth C	1835 Harris Rd W S	210	4.6
110.02-1-25	1530 Harris Rd	PN Woodward, David	1530 Harris Rd	120	93.6
110.04-1-37.2	1685 Salt Rd	PN Roemer, Douglas E	1685 Salt Rd	210	2.36
125.04-1-2.112	1971 Harris Rd	PN Macri, Michael	1971 Harris Rd	210	6.41
110.03-1-4.215	1600 Fairport 9 Mi Pt Rd	PN Craft, Gary	4570 Lincoln Rd	150	25.11
110.03-1-47	3417 Atlantic Ave	PN Diamond Builders &	968 Parma Center Rd	311	2.6
110.03-1-43.1	3325 Atlantic Ave	PN Later, Lloyd Steven	766 Hightower Way	311	22.3
111.03-1-1	1630 Salt Rd	PN Wicks, Theodore W	1630 Salt Rd	210	5
111.03-1-2	1632 Salt Rd	PN Mihalitsas, Paschalis	111 Hillrise Dr	210	10.7
094.18-1-14	14 Crowne Pointe Dr	PN Rosella, Peter A	14 Crowne Pointe Dr	210	0.54
110.04-1-2.3	1475 Penfield Center Rd	PN Centerpointe Stables	1475 Penfield Cntr Rd	555	30.54
110.04-1-2.2	1421 Penfield Center Rd	PN Beale, Michael R	1421 Penfield Cntr Rd	210	8.7
110.04-1-9	3446 Atlantic Ave	PN Schillaci, David J	3446 Atlantic Ave N S	240	13.1
110.01-2-21	1522 Fairport 9 Mi Pt Rd	PN Leonardo, Joseph L	1522 Nine Mile Pt Rd E S	210	9
110.03-1-33.2	1737 Fairport 9 Mi Pt Rd	PN Saucke, Linda	1737 Frpt Nine Mile Pt Rd	210	3.08
125.01-1-10.3	1380 Sweets Corners Rd	PN Busch Monroe Props	1819 Harris Rd	280	2
110.03-1-6	1327 Penfield Center Rd	PN Christo, Mary	128 Thurlow Ave	322	12
094.18-1-6.213	899 Plank Rd	PN Plank Rd Development	1175-B Ridge Rd	311	1.01
110.04-1-40.1	1728 Harris Rd	PN Edmeston, Marie	14 Olde Prestwick Way	311	13.55
111.01-1-31	1606 Salt Rd	PN Kelly, William J	1606 Salt Rd E S	210	4
125.04-1-7.101	2 Center Court Lane	PN Long, Kevin A	2 Center Court Ln	210	5.28
110.03-1-33.1	1725 Fairport 9 Mi Pt Rd	PN Evangelical Church of Fpt	38 East Church St	105	24.88
094.18-1-17	20 Crowne Pointe Dr	PN Robertson Jr, George R	20 Crowne Pointe Dr	210	0.41
110.03-1-14.3	3376 Atlantic Ave	PN Gruttadaro, Michael A	3390 Atlantic Ave	311	5
125.04-1-23.11	2020 Harris Rd	PN Frawley, Tammy	2020 Harris Rd	210	5.05
110.03-1-33.6	1741 Fairport 9 Mi Pt Rd	PN Della, Pietra Eugene	1741 Frpt Nine Mile Pt Rd	210	2.1
110.04-1-35	3598 Atlantic Ave	PN Schiffler, Charlotte A	3598 Atlantic Ave	210	1.34
110.01-2-14	1580 Fairport 9 Mi Pt Rd	PN Polinski, Mary E	1580 Frpt Nine Mile Pt Rd	210	0.94

Parcel No.	Parcel Location	Owner(s)	Owner Address	Property Code	Acres
110.04-1-41.6	3523 Atlantic Ave	PN Miller, Susan	3523 Atlantic Ave	210	3.3
110.02-1-30	1480 Penfield Center Rd	PN Scheer, James	1480 Penfield Center Rd	210	5.56
110.02-1-49	1476 Penfield Center Rd	PN Kaminske, Lee H Jr.	1476 Penfield Center Rd	210	5.56
110.02-1-48	1472 Penfield Center Rd	PN Tindall, Gerald A	1468 Penfield Center Rd	311	5.55
110.04-1-2.4	1481 Penfield Center Rd	PN McPherson Sr, W E	1481 Penfield Cntr Rd	220	5.31
110.04-1-29.1	3572 Atlantic Ave	PN Burdick, Philip	3572 Atlantic Ave	210	3.6
110.02-1-28	1490 Penfield Center Rd	PN Rickey, April	1490 Penfield Cntr Rd	210	0.46
110.01-1-39	1525 Fairport 9 Mi Pt Rd	PN Bartolone, Carmelo	2 Bentbrook Cir	210	1.4
125.02-1-2.22	1732 Harris Rd	PN Derleth, Janet M	1734 Harris Rd	311	2
125.04-1-7.104	8 Center Court Lane	PN Ruhle, Eric A Jr.	8 Center Court Ln	210	5.07
110.04-1-10.401	3474 Atlantic Ave	PN Anglin, Constance L	3474 Atlantic Ave	210	2.48
110.04-1-15.1	1679 Harris Rd	PN Bowie, John B	1679 Harris Rd	210	0.58
125.01-1-22.1	1315 Sweets Corners Rd	PN Wickham, William S	1276 School Rd	120	35.3
125.01-1-3.2	1781 Fairport 9 Mi Pt Rd	PN Reid, James	1781 Frpt Nine Mile Pt Rd	280	2.44
094.18-3-32	44 Crowne Pointe Dr	PN Plank Rd Development	1175-B Ridge Rd	311	0.4
094.18-3-39	889-C Plank Rd	PN Plank Rd Development	1175-B Ridge Rd	311	0.77
110.03-1-14.101	3378 Atlantic Ave	PN Potts Jr, Bobby L	3378 Atlantic Ave	210	3.5
110.01-2-20	1526 Fairport 9 Mi Pt Rd	PN Bellows, Jason	1526 Frpt Nine Mile Pt Rd	210	0.66
110.04-1-25.104	1637-B Salt Rd	PN 1637 Salt Rd LLC	1637 Salt Rd	105	11.45
140.02-1-58.112	65-75 Sonoma Dr	PN St John's Penfield	150 Highland Ave	633	4.38
094.18-1-19	21 Crowne Pointe Dr	PN Handel, Yvonne	21 Crowne Pointe Dr	210	0.58
110.04-1-36.1	3590 Atlantic Ave	PN Osborn, Rebecca B	3590 Atlantic Ave	210	3.15
125.02-1-15	1575 Sweets Corners Rd	PN Klippel, Erich W	1575 Sweets Corners Rd	210	4.09
110.03-1-7	1345 Penfield Center Rd	PN Foodlink Foundation	1999 Mt Read Blvd	473	12.88
110.04-1-41.101	3550 Atlantic Ave	PN Brucato IV, Charles L	5 Splendorwood Dr	210	15.25
125.02-1-35	1861-B Harris Rd	PN Bramer, Peter R	1861 Harris Rd	105	4
110.03-1-33.109	1 Mallory Lane	PN Flynn, Vicki A	1 Mallory Ln	210	2
125.02-1-2.21	1734 Harris Rd	PN Derleth, Janet M	1734 Harris Rd	210	5.11
110.04-1-10.303	3476 Atlantic Ave	PN Boyle, Kristin M	3476 Atlantic Ave	210	14.32
110.03-1-21	1680 Fairport 9 Mi Pt Rd	PN Scott, Donald C	2084 Salt Rd	483	0.46
125.02-1-23	1797 Harris Rd	PN Wickham, Gladys M	1797 Harris Rd W S	210	0.78
111.01-1-32.1	1550 Salt Rd	PN Wilbert, James	1515 Salt Rd	120	22

Parcel No.	Parcel Location	Owner(s)	Owner Address	Property Code	Acres
110.01-1-40	1529 Fairport 9 Mi Pt Rd	PN DeLaCroix, Robert F	1529 Frpt Nine Mile Pt Rd	210	6.3
110.02-1-43	1398 Penfield Center Rd	PN Lesprier, Elizabeth	1398 Penfield Cntr Rd Ns	210	0.46
125.04-1-5.2	2000 Harris Rd	PN Miller, Ralph H	1115 Penfield Center Rd	311	22.84
125.02-1-10	1870 Harris Rd	PN Sauer, William S	1870 Harris Rd	210	5.8
110.04-1-6	1641 Harris Rd	PN Sanders, Steven L	1641 Harris Rd W S	210	0.46
110.04-1-47	1727 Harris Rd	PN Dugan, James V	1711 Harris Rd	105	72.3
125.02-1-20	1507 Sweets Corners Rd	PN Levi, Alexander	1507 Sweets Corners Rd	210	1.04
094.18-3-2	11 Knightbridge Cir	PN Plank Rd Development	1175-B Ridge Rd	311	0.44
110.02-1-1.2	1391 Allen Rd	PN Julian, Marc A	1391 Allen Rd	210	8.04
110.04-1-29.401	1625 Salt Rd	PN Costich III, Charles J	1625 Salt Rd	210	2.09
125.01-1-35.996	1889 B Fairport 9 Mi Pt Rd	PN Town of Penfield	3100 Atlantic Ave	821	5.61
110.04-1-40.3	1730 Harris Rd	PN Standish, Gary S	1730 Harris Rd	210	9.3
110.04-1-32	1673 Salt Rd	PN Leavy, Roger L	1673 Salt Rd	210	4.41
110.04-1-43	1711 Harris Rd	PN Dugan, Catherine	1711 Harris Rd W S	210	0.89
110.04-1-45	1717 Harris Rd	PN Vincent, Rosemary	1717 Harris Rd	210	0.57
110.04-1-19	3504 Atlantic Ave	PN Blunt, Laurie L	3504 Atlantic Ave	210	0.48
110.02-1-38	1523 Harris Rd	PN Schusler, Julie	1525 Harris Rd	311	0.29
109.03-1-13.11	1648 Five Mile Line Rd	PN Town of Penfield	3100 Atlantic Ave	963	69.46
125.02-1-32	1841 Harris Rd	PN Hossler, Scott A	1841 Harris Rd	210	9
125.02-1-1.1	1795 Harris Rd	PN McClure, Lori N	1795 Harris Rd	210	2
110.04-1-29.402	1637 Salt Rd	PN 1637 Salt Rd LLC	1625 Salt Rd	117	17.77
110.04-1-10.002	3472 Atlantic Ave	PN Bialczak, Richard W	3472 Atlantic Ave	210	2
110.04-1-1	1403 Penfield Center Rd	PN Spry, Glen	1403 Penfield Cntr Rd	210	0.72
110.02-1-47	1468 Penfield Center Rd	PN Tindall, Gerald A	1468 Penfield Center Rd	210	5.54
094.18-1-20	19 Crowne Pointe Dr	PN Zak, Albert E	19 Crowne Pointe Dr	210	0.44
125.01-1-11	1410 Sweets Corners Rd	PN Miglioratti, Donald J	1410 Sweets Corners Rd	210	27.3
125.01-1-10.1	1350 Sweets Corners Rd	PN Wickham, William S	1276 School Rd	120	61.8
110.02-1-29	1486 Penfield Center Rd	PN Gangarossa, David C	1486 Penfield Cntr Rd	210	0.46
110.04-1-41.903	1 Eagles Nest Pl	PN Lamb, Adam J	1 Eagles Nest Pl	210	2.1
110.01-2-10	1310 Penfield Center Rd	PN Boone, Daniel	1310 Penfield Cntr Rd	210	0.26
110.04-1-25.3	1650 Harris Rd	PN Andrews, Stephen M	1650 Harris Rd	210	8.4
110.03-1-16	3330 Atlantic Ave	PN Keeler, Edwin B Jr.	3330 Atlantic Ave N S	210	4.2

Parcel No.	Parcel Location	Owner(s)	Owner Address	Property Code	Acres
110.03-1-10.1	3408 Atlantic Ave	Strelau, Gerald P	3408 Atlantic Ave N S	210	7.48
125.02-1-34	1861 Harris Rd	Braman, Peter R	1861 Harris Rd	112	33.1
125.01-1-21	1689 Dublin Rd	Wickham, William S	1276 School Rd	120	8.6
125.04-1-7.107	3 Center Court Lane	Terry, Georgena	3 Center Court Ln	210	5.01
125.02-1-24.101	1499 Sweets Corners Rd	Khabursky, Miroslav	1499 Sweets Corners Rd	210	2.65
094.18-1-6.214	899-B Plank Rd	Plank Rd Development	1175-B Ridge Rd	311	2.41
110.02-1-26	1580 Harris Rd	Cannarozzo Jr, R J	1580 Harris Rd	210	3.7
094.18-1-6.1	895 Plank Rd	Rothfuss, Thomas E	1444 Shoecraft Rd	210	1
110.04-1-20	3508 Atlantic Ave	Fallon, Paul E	3508 Atlantic Ave	210	0.46
110.04-1-29.3	1619 Salt Rd	Cinicola, Liberty S	1619 Salt Rd	210	7.45
110.04-1-16	1671 Harris Rd	Wood, Mark D	1671 Harris Rd W S	210	1.4
110.03-1-9	1371 Penfield Center Rd	Woodward, David	1530 Harris Rd	120	50.3
110.04-1-28.1	1601 Salt Rd	Leavy, Roger L	1673 Salt Rd	210	11.69
140.02-3-97	108 Balmoral Dr	Arbor Ridge Assoc	3495 Winton Place D-4	311	3.88
110.04-1-28.2	1611 Salt Rd	Smith, John D	1611 Salt Rd	210	5.96
110.02-1-32.1	1555 Harris Rd	Holloway, Debra	1555 Harris Rd	210	2
110.02-1-46	1464 Penfield Center Rd	Campbell, Nancy B	1464 Penfield Cntr Rd	210	5.54
125.04-1-7.102	4 Center Court Lane	Specht, Michael P	4 Center Court Ln	210	5.03
110.04-1-42	3515 Atlantic Ave	Scheible, Donna M	3515 Atlantic Ave	210	0.46
125.01-1-25.3	1821 Fairport 9 Mi Pt Rd	Wickham, William S	1276 School St	400	8.38
110.04-1-30	1647 Salt Rd	Barnickel, Joanne	1647 Salt Rd W S	210	0.46
110.03-1-22	3290 Atlantic Ave	Scott, Donald C	3290 Atlantic Ave	432	1.19
110.03-1-12	3400 Atlantic Ave	Dugan, Patrick	3400 Atlantic Ave	210	10
110.01-2-15	1572 Fairport 9 Mi Pt Rd	Saucke, Wallace F	1572 Frpt Nine Mile Pt Rd	210	4.7
125.02-1-28	1823 Harris Rd	Katafiaz, Mark E	1823 Harris Rd Ws	210	2.5
110.03-1-20.201	1672 Fairport 9 Mi Pt Rd	Wakefield & Charpentier	1672 Frpt Nine Mile Pt Rd	472	4.17
110.02-1-40	1511 Harris Rd	Woodward, David A	1530 Harris Rd	120	40.3
125.13-1-1.5	1148 Whalen Rd	Lenahan, James J	1148 Whalen Rd	210	0.48
125.02-1-1.22	1785 Harris Rd	Masucci, David G	1785 Harris Rd	210	2
110.04-1-46	1741 Harris Rd	Michaloski, Lucie L	1741 Harris Rd W S	210	2.1
125.04-1-2.2	1977 Harris Rd	O'Brien, Kevin C	1977 Harris Rd	210	5.43
094.18-3-22	16 Knightbridge Cir	Plank Rd Development	1175-B Ridge Rd	311	0.42

Parcel No.	Parcel Location	Owner(s)	Owner Address	Property Code	Acres
125.02-1-16	1555 Sweets Corners Rd	PN Harold R Dobson Trust	Dobson, Bessie W 200 Kidd Castle Way	837	3.9
110.04-1-11.2	3488 Atlantic Ave	PN Gregoire, Mark	Dimarco, Tina 3488 Atlantic Ave	210	2.1
140.02-1-15.2	2094 Harris Rd	PN Spink, David L	Spink, Mary 2092 Harris Rd	311	0.46
110.03-1-39.21	2 Madaket Dr	PN Altieri, Jeffrey	Altieri, Kathryn 2 Madaket Dr	210	5.97
110.02-1-36	1529 Harris Rd	PN Augustine, Benjamin	Augustine, Joan 1529 Harris Rd W S	210	0.75
094.18-1-11	8 Crowne Pointe Dr	PN Plank Rd Development	1175-B Ridge Rd Fairport	311	0.44
110.03-1-33.3	3283 Atlantic Ave	PN Evangelical Church	38 East Church St Fairport, NY 14450	311	10
094.18-3-3	15 Knightbridge Cir	PN Plank Rd Development	1175-B Ridge Rd Webster, NY 14580	311	0.41
094.18-3-29	47 Crowne Pointe Dr	PN Plank Rd Development	1175-B Ridge Rd Webster, NY 14580	311	0.57
110.03-1-45.1	3405 Atlantic Ave	PN Kromm, Ryan	3405 Atlantic Ave Penfield, NY 14526	210	2.1
110.01-2-5.1	1350 Penfield Center Rd	PN Woodward, David A	1530 Harris Rd Penfield, NY 14526	120	24.54
125.04-1-23.21	2026 Harris Rd	PN Brewer, Eric J	2026 Harris Rd Penfield, NY 14526	210	2
094.18-1-10	6 Crowne Pointe Dr	PN Van Nguyen, Son	6 Crowne Pointe Dr Penfield, NY 14526	210	0.47
110.04-1-5	1637 Harris Rd	PN Reagan, Richard J	1637 Harris Rd W S Penfield, NY 14526	210	0.46
110.01-1-5.5	1239 Northrup Rd	PN Hill, Kenneth A	Nichols, Gloria 1239 Northrup Rd	210	3.65
110.04-1-33	1677 Salt Rd	PN Udovich, Brian D	1677 Salt Rd Penfield, NY 14526	210	1.8
094.18-1-15	16 Crowne Pointe Dr	PN Royer, Scott E	Royer, Rebecca B 16 Crowne Pointe Dr	210	0.8
110.04-1-24	3524 Atlantic Ave	PN O'Hora, Kevin F	Spanneut, Carrie E 3524 Atlantic Ave	210	0.86
110.04-1-40.2	1726 Harris Rd	PN Fleming, John M	212 Shorewood Dr Webster, NY 14580	215	5.13
110.04-1-41.906	4 Eagles Nest Pl	PN Heinze, Andrew E	4 Eagles Nest Pl Penfield, NY 14526	210	2.04
110.04-1-31	1669 Salt Rd	PN Mc Carter, Theodis	1669 Salt Rd W S Penfield, NY 14526	210	1.5
110.03-1-33.5	1745 Fairport 9 Mi Pt Rd	PN Roloson, Justin M	1745 Frpt Nine Mile Pt Rd Penfield, NY 14526	210	2.02
125.01-1-25.1	1820 Fairport 9 Mi Pt Rd	PN 1820 Route 250 LLC	142 Wedgewood Dr Penfield, NY 14526	280	5
110.04-1-41.904	2 Eagles Nest Pl	PN Gala, Franklin J	2 Eagles Nest Pl Penfield, NY 14526	210	2.02
125.01-1-13	1800 Dublin Rd	PN Brame, Calvin G	1411 Sweets Corners Rd Penfield, NY 14526	105	42.2
125.02-1-24.201	1485 Sweets Corners Rd	PN Allis, James T	1485 Sweets Corners Rd Penfield, NY 14526	210	5.48
110.01-2-8	1332 Penfield Center Rd	PN Edwards, Donna P	52 Coventry Ave Rochester, NY 14610	311	1.7
094.18-3-35	32 Crowne Pointe Dr	PN Plank Rd Development	1175-B Ridge Rd Webster, NY 14580	311	0.4
125.02-1-17	1539 Sweets Corners Rd	PN Waasdorp, Philip L	2200 Highland Ave Rochester, NY 14610	280	4.9
110.02-1-23	1515 Salt Rd	PN Wilbert, James R	1515 Salt Rd W S Penfield, NY 14526	120	66.8
110.01-1-5.81	1258 Northrup Rd	PN Smith, Gary L	1258 Northrup Rd Penfield, NY 14526	210	9.9
094.18-3-36	28 Crowne Pointe Dr	PN Lang, Marc A	28 Crowne Pointe Dr Penfield, NY 14526	210	0.52

Parcel No.	Parcel Location	Owner(s)	Owner Address	Property Code	Acres
110.04-1-27	3552 Atlantic Ave	PN Huss, Donald A	3552 Atlantic Ave	210	2
094.18-3-38	24 Crowne Pointe Dr	PN Plank Rd Development	1175-B Ridge Rd	311	0.47
125.02-1-1.23	1781 Harris Rd	PN Rogalski, Eugene Jr.	1781 Harris Rd	210	2
125.02-1-1.24	1480 Sweets Corners Rd	PN Barber, Francis	50 Sawmill Dr	120	25.53
094.18-3-28	39 Crowne Pointe Dr	PN Plank Rd Development	1175-B Ridge Rd	311	0.44
125.02-1-24.2	1421 Sweets Corners Rd	PN Berends, Sandra J	1421 Sweets Corners Rd	210	2.12
125.02-1-21	1810 Harris Rd	PN Hermetet Jr, Harry J	1810 Harris Rd	210	0.91
110.04-1-50	3528 Atlantic Ave	PN Gaebel, Kristin L	3528 Atlantic Ave	210	5.7
110.03-1-4.216	1319 Penfield Center Rd	PN Hallet, Adrian W	27312 Addington Pl	117	7.95
125.01-1-23	1321 Sweets Corners Rd	PN Kennis, Richard D	1321 Sweets Corners Rd	210	1
094.18-1-6.211	899 Plank Rd	PN Plank Rd Development	1175-B Ridge Rd	311	20.58
110.03-1-19.221	1678 Fairport 9 Mi Pt Rd	PN Ames, Heidi	1110 Brick Landing Pl	330	1.5
094.18-3-4	19 Knightbridge Cir	PN Plank Rd Development	1175-B Ridge Rd	311	0.5
094.18-3-25	4 Knightbridge Cir	PN Plank Rd Development	1175-B Ridge Rd	311	0.59
094.18-3-26	25 Crowne Pointe Dr	PN Monfort, Brian E	25 Crowne Pointe Dr	210	0.83
109.03-1-13.122	1651-B Five Mile Line Rd	PN 1028 Enterprises LLC	3 Madaket Dr	311	18.08
125.02-1-9.1	1878 Harris Rd	PN Hulbert, Raymond D	1878 Harris Rd	210	10.83
124.01-2-1.1	2826 Atlantic Ave	PN Dolomite Products	1150 Penfield Rd	311	42.95
125.04-1-7.105	7 Center Court Lane	PN Stuewe, Thomas R	7 Center Court Ln	210	5.46
125.02-1-11	1864 Harris Rd	PN Mauro, Stephen P	1864 Harris Rd	240	27.6
094.18-3-31	48 Crowne Pointe Dr	PN Plank Rd Development	1175-B Ridge Rd	311	0.49
110.01-2-12	1306 Penfield Center Rd	PN Cottrell, Willie J	1306 Penfield Center Rd	210	0.28
109.02-1-37	1458 Shoecraft Rd	PN Spallacci, Mark	1458 Shoecraft Rd	210	0.72
111.01-1-7.2	1690 Kennedy Rd	PN Samuel, Peter L	1555 Creek St	311	2.01
094.03-5-32	30 Ashbrook Cir	PN Bailey, James S	30 Ashbrook Cir	210	0.11
095.03-1-14.103	21 Stablegate Dr	PN Marquardt, James D	21 Stablegate Dr	210	2.94
095.04-2-37	1537 Hermance Rd	PN Smuk, Bernard E	1537 Hermance Rd	210	0.48
110.02-1-4.2	1495 Harris Rd	PN DeRienzo, Earl	1495 Harris Rd	210	5
110.02-1-24	1567 Kennedy Rd	PN Robison, Kristopher M	1567 Kennedy Rd	210	0.46
095.03-1-51	1403 Plank Rd	PN Sagan, Andrey	1403 Plank Rd	210	0.53
094.03-5-65	166 Ashbrook Cir	PN Lappas, Fayne A	166 Ashbrook Cir	210	0.08
095.04-2-45	1585 Hermance Rd	PN Piccone, John	1585 Hermance Rd	210	0.83

Parcel No.	Parcel Location	Owner(s)	Owner Address	Property Code	Acres
094.01-8-21.1	18 Bentbrook Cir	PN Quinn, Martin G	18 Bentbrook Cir	210	0.84
094.03-5-51	106 Ashbrook Cir	PN Lerch, Jane P	106 Ashbrook Cir	210	0.11
094.01-8-9	66 Bentbrook Cir	PN Bellavia, Timothy C	66 Bentbrook Cir	210	0.71
094.01-8-4	86 Bentbrook Cir	PN Haupt, Ryan	86 Bentbrook Cir	210	0.53
094.03-5-52	112 Ashbrook Cir	PN Dini, Mojtaba	112 Ashbrook Cir	210	0.11
095.04-2-54	1570 Hermance Rd	PN Lovetro, Samuel M Jr.	1570 Hermance Rd	210	1.8
095.04-1-20	1432 Plank Rd	PN Hamel, Roy E	1432 Plank Rd N S	210	0.46
095.04-2-27	1548 Plank Rd	PN Tosto, Rose	1548 Plank Rd	210	0.5
095.04-1-31.3	1460 Allen Rd	PN Diguseppe, Alfred	1460 Allen Rd	210	3.9
095.04-1-29	1399 Harris Rd	PN Borkhuis, E H & J A	1391 Harris Rd	120	17
110.02-1-10.21	1430 Harris Rd	PN Montinarelli, C R	1430 Harris Rd	210	6.65
111.01-1-26	1805 Kennedy Rd	PN Bierma, Richard A	1805 Kennedy Rd Ss	210	1.3
095.04-1-3	1275 Harris Rd	PN Sedore, Joseph R	1275 Harris Rd	210	0.92
095.04-1-38.1	1517 Plank Rd	PN Bates, Patricia S	1517 Plank Rd	210	2.3
095.04-2-48	1609 Hermance Rd	PN Roeger, William H	1609 Hermance Rd	210	0.52
095.02-2-1.007	1197 Harris Rd	PN Meegan, Shannon	1197 Harris Rd	210	6.51
095.03-1-13.114	1280 Fairport 9 Mi Pt Rd	PN Webster Cong Of	1280 Frpt Nine Mile Pt Rd	620	3.17
096.01-2-5	1244 Salt Rd	PN Cekuta, Kevin A	1244 Salt Rd E S	210	0.46
095.01-1-69	1353 Marchner Rd	PN Bielemeier, Drew E	1353 Marchner Rd	210	5
110.02-1-12	1506 Kennedy Rd	PN Hoffman, Paul	1506 Kennedy Rd	210	1
110.02-1-14.2	1522 Kennedy Rd	PN Mitchell, Patricia	1522 Kennedy Rd	210	2
094.03-5-85	105 Ashbrook Cir	PN Cleary, Charles T	105 Ashbrook Cir	210	0.08
095.02-2-1.006	1199 Harris Rd	PN Morgan, Gary L	64 Homewood Ln	312	5.34
111.01-1-27	1775 Kennedy Rd	PN Konet, Matthew R	735 Fording Bridge Way	120	76.09
095.03-1-50	1399 Plank Rd	PN Shaver, Gene A	1399 Plank Rd S S	210	0.53
094.01-8-7	74 Bentbrook Cir	PN Steffen, Robert B	74 Bentbrook Cir	210	0.83
095.04-1-1.101	1265 Harris Rd	PN Woodward, David A	1530 Harris Rd	120	23.56
095.04-1-23.2	1437 Plank Rd	PN Saporito, Carl N	1437 Plank Rd	210	5
110.02-1-16.21	1572 Kennedy Rd	PN Ventimiglia, Robert J	1572 Kennedy Rd	210	5
094.03-5-61	150 Ashbrook Cir	PN Teter, Jack	150 Ashbrook Cir	210	0.11
094.03-5-49	98 Ashbrook Cir	PN The Brown Trust	98 Ashbrook Cir	210	0.11
095.03-1-52.102	1400 Allen Rd	PN Easley, Robert M Jr.	1400 Allen Rd	210	7.78



Parcel No.	Parcel Location	Owner(s)	Owner Address	Property Code	Acres
110.02-1-15.2	1556 Kennedy Rd	PN Wilbert, James R	1515 Salt Rd	120	12.68
094.03-5-92	147 Ashbrook Cir	PN Bott Family Trust	147 Ashbrook Cir	210	0.11
110.02-1-16.1	1588 Kennedy Rd	PN Berdych, Michelle	1588 Kennedy Rd	210	5
095.03-1-14.109	81 Stablegate Dr	PN Fabrizi Jr, Richard	81 Stablegate Dr	210	5.15
111.01-1-6.22	1630 Kennedy Rd	PN Congdon, D Bruce	57 Hickory Ridge Rd	312	5.83
095.04-2-34	1376 Harris Rd	PN Joswick, Carol M	1376 Harris Rd	210	1.47
095.04-2-2.4	1301 Salt Rd	PN Wilberts Tree Farm LLC	1272 Salt Rd	105	9.97
110.02-1-22.4	1610 Kennedy Rd	PN Cullerton, John R	1610 Kennedy Rd	210	2.13
110.02-1-4.5	1451 Harris Rd	PN Mussumeci, Michael	1451 Harris Rd	210	2.14
094.03-5-30	22 Ashbrook Cir	PN Necci, Michael G	22 Ashbrook Cir	210	0.11
110.02-1-9	1410 Harris Rd	PN Callan, Joseph A	1410 Harris Rd E S	210	6.6
096.03-1-2	1342 Salt Rd	PN Wilberts Tree Farm LLC	1272 Salt Rd	311	1.1
095.03-1-25	1330 Plank Rd	PN Poluch, Gerald F Jr.	1330 Plank Rd	210	1.47
095.01-2-34	15 Bainbridge Lane	PN Smagala, Steven W	15 Bainbridge Ln	210	0.68
095.03-1-14.104	31 Stablegate Dr	PN Bell, Wendy D	31 Stablegate Dr	210	2.71
095.04-1-26	1491 Plank Rd	PN Andrews, Helen L	1337 Salt Rd	210	0.46
095.04-2-5	1337 Salt Rd	PN Happ, Aaron E	1337 Salt Rd	210	0.55
095.04-2-49	1615 Hermance Rd	PN Russo, Gianluca	1615 Hermance Rd	210	0.52
095.03-1-20	1346 Plank Rd	PN Russo, Frank C	1346 Plank Rd	210	8.5
095.04-2-56	1550 Hermance Rd	PN Keyes, Robert G	1550 Hermance Rd	210	5
095.04-1-19	1440 Plank Rd	PN Roode, Brian D	1440 Plank Rd	210	2.1
095.04-1-28	1391 Harris Rd	PN Borkhuis, Edgar H	1391 Harris Rd	210	1
095.01-1-87	23 Crimson Way	PN Leahy, Annette B	23 Crimson Way	210	0.34
094.03-5-58	138 Ashbrook Cir	PN Musso, Salvatore G	138 Ashbrook Cir	210	0.11
095.01-1-59	1155 Fairport 9 Mi Pt Rd	PN Kehrig, John	1155 Frpt Nine Mi Pt Rd	312	1.51
095.03-1-14.101	1 Stablegate Dr	PN Zavaglia, Ronald S	1 Stablegate Dr	210	5.57
095.03-1-14.111	20 Stablegate Dr	PN Patel, Urmila	20 Stablegate Drive	210	6.21
095.01-1-65	1391 Marchner Rd	PN Marchner, Richard A	1391 Marchner Rd	120	36.6
095.04-2-7.31	1341 Salt Rd	PN Patane, Vincent L	1341 Salt Rd	210	1.11
094.01-8-25	2 Bentbrook Cir	PN Bartolone, Carmelo	2 Bentbrook Cir	210	1.27
095.01-1-63.3	1450 Marchner Rd	PN Schoff, David W	1450 Marchner Rd	140	47.55
095.01-1-85	15 Crimson Way	PN Goff, James A	15 Crimson Way	210	0.72

Parcel No.	Parcel Location	Owner(s)	Owner Address	Property Code	Acres
111.01-1-25.8	1842 Kennedy Rd	Dumitrescu, Claudiu	1842 Kennedy Rd	210	6.56
095.04-1-12	1375 Harris Rd	Hill, Andrew M	1375 Harris Rd	210	2.3
095.03-1-17	1360 Plank Rd	Walley, Jeff A	1360 Plank Rd N S	210	1.8
094.03-5-4	3-C Ashbrook Cir	Meadowbrook Circ HOA	32 N Main St	311	4.23
096.03-1-25	1820 Plank Rd	Williams, David	1820 Plank Rd N S	151	39
094.03-5-97	187 Ashbrook Cir	Iman, Patricia M	187 Ashbrook Cir	210	0.11
095.04-1-32.102	1500 Allen Rd	Vespone, Daniel F	1500 Allen Rd	210	2
095.04-1-9	1347 Harris Rd	Pratt, Clifford C	1347 Harris Rd	210	3.6
095.03-1-23	1334 Plank Rd	Kilcher, Kevin	1334 Plank Rd	210	2
095.03-1-52.2	1407 Plank Rd	Easley, William	1407 Plank Rd	210	2.41
095.04-1-7.102	102 Passing Creek Dr	Kotin, Robert A Jr.	102 Passing Creek Dr	210	5.05
094.01-8-1	1 Bentbrook Cir	Carosa, Rick	1 Bentbrook Cir	210	0.87
096.01-2-12	1181 Mon Wayne CL Rd	Mohr, William E	5390 Mon Wayne Co Line	105	45
110.02-1-2.1	1415 Allen Rd	Allen, Donald	1415 Allen Rd	120	15.13
094.03-5-67	174 Ashbrook Cir	Lobozzo, Joanne M	174 Ashbrook Cir	210	0.11
094.03-5-41	70 Ashbrook Cir	Christopher, John A	70 Ashbrook Cir	210	0.11
095.04-2-40	1555 Hermance Rd	Williams Jr, Edwin A	1555 Hermance Rd	210	0.48
095.04-2-52	1633 Hermance Rd	DiLuglio, Anthony J	1633 Hermance Rd	210	0.52
110.02-1-6	1445 Harris Rd	Smith, David R	1445 Harris Rd	210	0.72
094.01-8-23	10 Bentbrook Cir	Gamble, Christopher G	10 Bentbrook Cir	210	0.93
095.04-2-33	1500 Plank Rd	Fugmann, Frank	2539 East Villa Theresa Dr	311	1.08
095.01-1-71.1	1250 Fairport 9 Mi Pt Rd	Gilliland, Keith W	1203 Stockbridge Rd	105	36.9
095.04-2-36	1531 Hermance Rd	Rothfuss, Kevin A	1531 Hermance Rd	210	0.48
095.01-2-31	1 Bainbridge Lane	Bell, Jeremy A	1 Bainbridge Ln	210	1
095.03-1-21	1344 Plank Rd	Ebersold, Ronald L	1344 Plank Rd	210	2.8
095.04-2-29	1536 Plank Rd	Boston Enterprises LLC	Rochester, NY 14603	210	0.5
096.01-2-6.1	1250 Salt Rd	Rolph, L James	1250 Salt Rd	210	0.75
095.04-2-28	1542 Plank Rd	Rodgers, Daniel	1542 Plank Rd	210	0.5
096.01-2-2	1200 Salt Rd	Pulitano, Vincenzo	1200 Salt Rd	140	41.4
111.01-1-9.1	1748 Kennedy Rd	Browne, Dana	1748 Kennedy Rd	240	30.98
094.03-5-64	162 Ashbrook Cir	Slack, R Jefferson	162 Ashbrook Cir	210	0.11
095.04-2-7.4	1590 Hermance Rd	Gutzmer, Douglas A	1590 Hermance Rd	210	2

Parcel No.	Parcel Location	Owner(s)	Owner Address	Property Code	Acres
094.01-8-22.1	14 Bentbrook Cir	PN Scarlata, Salvatore	14 Bentbrook Cir	210	1.03
095.03-1-14.106	51 Stablegate Dr	PN Cassara, Mark	Farsace, Louise -	210	5
095.04-1-16.1	1456 Plank Rd	PN Hofmann, Richard J	1456 Plank Rd	210	1.57
095.02-2-4.004	1199 Salt Rd	PN Christian, Joseph L	1199 Salt Rd	210	5.91
095.03-1-49	1391 Plank Rd	PN Ziefel, Frank J	1391 Plank Rd	210	1
094.03-5-79	71 Ashbrook Cir	PN Graci, Kenneth J	71 Ashbrook Cir	210	0.11
094.01-8-3	90 Bentbrook Cir	PN Chen, Ming Feng	90 Bentbrook Cir	210	0.64
095.03-1-14.105	41 Stablegate Dr	PN Casaceli, Lisa Joy	601 Corwin Rd	210	5.08
095.04-2-39	1549 Hermance Rd	PN Brooks, Philip M	1549 Hermance Rd	210	0.48
095.01-1-84	11 Crimson Way	PN Poh, Richard E	11 Crimson Way	210	0.6
094.03-5-98	191 Ashbrook Cir	PN Markese, Ronald	191 Ashbrook Cir	210	0.11
094.03-5-68	178 Ashbrook Cir	PN Caceci, John	178 Ashbrook Cir	210	0.08
110.02-1-10.1	1422 Harris Rd	PN Parrotta, T John	125 W Spruce St	210	8.53
095.02-2-3.5	1212 Harris Rd	PN Pulver, Carolyn A	1212 Harris Rd	210	9.57
111.01-1-99.1	1829 Kennedy Rd	PN Koonmen, Lori	1829 Kennedy Rd	210	5.28
095.01-2-35	19 Bainbridge Lane	PN Ozminkowski, Paul J	19 Bainbridge Ln	210	0.48
095.04-2-51	1627 Hermance Rd	PN Sisca, Samuel	1627 Hermance Rd	210	0.52
095.03-1-14.102	11 Stablegate Dr	PN Rosso, Richard R	11 Stablegate Dr	210	3.38
095.04-1-7.101	101 Passing Creek Dr	PN Martin, Daniel J	101 Passing Creek Dr	210	2.95
096.01-2-8	1254-B Salt Rd	PN Wilbert, G Peter	1575 Ridge Rd	314	7.14
095.03-1-13.002	1276 Fairport 9 Mi Pt Rd	PN Uhl, Mark R	1276 Frpt Nine Mile Pt Rd	210	0.34
095.02-2-1.91	1193 Harris Rd	PN Telfer, James P	1193 Harris Rd	210	12.98
095.02-2-3.71	1230 Harris Rd	PN Amalfi, Charles L	1230 Harris Rd	210	9.73
095.04-1-6	100 Passing Creek Dr	PN Ponter, Henry J	100 Passing Creek Dr	210	5
095.03-1-14.114	50 Stablegate Dr	PN Licciardello, Deborah A	50 Stablegate Dr	210	5.01
110.02-1-19	1429 Salt Rd	PN Mintz, Violet H	1429 Salt Rd W S	210	0.46
095.01-1-66	1381 Marchner Rd	PN Marchner, Patricia L	1381 Marchner Rd S S	210	0.92
095.02-2-1.001	1170 Frawley Dr	PN Stockman, Douglas	1170 Frawley Dr	210	9.02
095.02-2-2	1200 Harris Rd	PN Schouten, Theoduros	1200 Harris Rd	210	2.9
095.02-2-1.002	1462 Marchner Rd	PN Mosack, Philip W	1462 Marchner Rd	210	9.06
095.04-1-32.101	1490 Allen Rd	PN Hollander, Steven	1490 Allen Rd	210	2.44
094.03-5-84	101 Ashbrook Cir	PN Cardona, Alfred V	101 Ashbrook Cir	210	0.11

Parcel No.	Parcel Location	Owner(s)	Owner Address	Property Code	Acres
094.03-5-46	90 Ashbrook Cir	PN Warenko, Norbert R	90 Ashbrook Cir	210	0.11
110.02-1-17	1421 Salt Rd	PN Clarke, Brian D	1421 Salt Rd	210	1.7
111.01-1-10.2	1818 Kennedy Rd	PN Saunders, Jon	1818 Kennedy Rd	210	6.78
095.04-1-10.107	107 Wild Leaf Dr	PN Mohr, Geoffrey S	Webster, NY 14580	210	3.66
095.04-1-31.1	1470 Allen Rd	PN Lewis, Joshua D	Webster, NY 14580	210	2
095.01-1-88	27 Crimson Way	PN Gehret, Austin U	Webster, NY 14580	210	0.42
095.01-1-82	5 Crimson Way	PN Griggs, Paul E	Webster, NY 14580	210	0.51
095.04-2-30	1530 Plank Rd	PN Jones, Derrick A	Penfield, NY 14526	311	0.5
095.04-2-8	1639 Hermance Rd	PN Fry, Gail	Webster, NY 14580	210	0.67
095.04-1-7.103	103 Passing Creek Dr	PN Mac Cheyne, Barrett	Webster, NY 14580	210	3.82
095.03-1-12	1272 Fairport 9 Mi Pt Rd	PN Antinoro, Thomas S	Webster, NY 14580	210	0.61
095.04-2-7.2	1588 Hermance Rd	PN Wilberts Tree Farm	Webster, NY 14580	105	23.21
095.04-2-50	1621 Hermance Rd	PN Pierri, Nicholas J	Webster, NY 14580	210	0.52
094.03-5-44	82 Ashbrook Cir	PN Kosel, Warren C	Webster, NY 14580	210	0.11
094.03-5-7	2-D Ashbrook Cir	PN Meadowbrook Circle HOA	Pittsford, NY 14534	311	1.58
094.03-5-57	134 Ashbrook Cir	PN Santo, Eleanor	Webster, NY 14580	210	0.11
094.03-5-95	179 Ashbrook Cir	PN Karvetski, Robert	Webster, NY 14580	210	0.11
094.03-5-36	50 Ashbrook Cir	PN Kain, James P	Webster, NY 14580	210	0.11
094.01-8-11	58 Bentbrook Cir	PN Hofstetter, Joseph R	Webster, NY 14580	210	0.5
094.03-5-71	190 Ashbrook Cir	PN Rick, Jan	Webster, NY 14580	210	0.08
095.03-1-18	1356 Plank Rd	PN Saresky, Mark	Webster, NY 14580	210	2.5
095.04-1-1.102	1270 Harris Rd	PN Manczuk, Gregory	Webster, NY 14580	210	6.63
094.03-5-6	164-C Ashbrook Cir	PN Meadowbrook Circle HOA	Pittsford, NY 14534	311	3.66
094.03-1-36.11	1307 Shoecraft Rd	PN Galvin, Lillian	Ontario, NY 14519	210	5
095.04-2-1	1290 Harris Rd	PN Tiano, Anthony	Webster, NY 14580	120	22.4
095.04-1-7.104	104 Passing Creek Dr	PN Van Lare, John G	Webster, NY 14580	210	3.27
094.03-5-91	143 Ashbrook Cir	PN Allen, Mary Beth M	Webster, NY 14580	210	0.08
111.01-1-12.2	1463 Hogan Rd	PN Swanson, Gregory L	Webster, NY 14580	280	2.08
110.02-1-4.4	1491 Harris Rd	PN Collom Jr, Vance R	Webster, NY 14580	210	5
095.01-1-83	9 Crimson Way	PN Opanashuk, Leonard	Webster, NY 14580	210	0.5
095.04-2-31.2	1515 Hermance Rd	PN Trepasso, John	Webster, NY 14580	311	2
095.02-2-3.2	1190 Harris Rd	PN Reynolds, Andreas	Webster, NY 14580	210	9.38

Parcel No.	Parcel Location	Owner(s)	Owner Address	Property Code	Acres
095.04-2-32	1510 Plank Rd	Fedele Living Trust	1510 Plank Rd	210	0.57
095.03-1-16	1400 Plank Rd	Mccall, Gordon	1400 Plank Rd N S	210	1.2
095.04-2-2.2	1260 Salt Rd	Wilberts Automotive	1272 Salt Rd	210	2
095.04-2-63	14 Black Forest Dr	Rhodes, Roger A	14 Black Forest Dr	210	3.64
095.04-1-39.3	1529 Plank Rd	Bell, Jeffrey W	1553 Plank Rd	311	8.63
110.02-1-22.31	1590 Kennedy Rd	Wilbert, James R	1515 Salt Rd	120	11.68
094.01-8-17	34 Bentbrook Cir	Giordano, Michael L	34 Bentbrook Cir	210	1.82
094.03-5-27	10 Ashbrook Cir	Sauer, Carl	10 Ashbrook Cir	210	0.11
095.04-1-10.106	106 Wild Leaf Dr	Dudek, Nicholas J	106 Wild Leaf Dr	210	5.26
095.03-1-14.113	40 Stablegate Dr	LaDuca, John J	40 Stablegate Dr	210	5.01
096.01-2-1	1188 Salt Rd	Huntington Mead Stables	1188 Salt Rd	555	58
095.01-1-63.104	1390 Marchner Rd	Schoff, Michael R	1390 Marchner Rd	210	7.08
095.01-1-56.11	1209 Fairport 9 Mi Pt Rd	Kimmel, Karen A	1209 Frpt Nine Mile Pt Rd	210	2
095.04-2-35	1525 Hermance Rd	Courtney, Duane M	1525 Hermance Rd S S	210	0.48
095.03-1-29	1340 Fairport 9 Mi Pt Rd	DiCecco, Joseph J	1340 Nine Mile Pt Rd	210	1.9
095.04-1-18.1	1448 Plank Rd	Aloi, Christa O	1448 Plank Rd	210	2.76
094.03-5-34	38 Ashbrook Cir	Alman, Carol E	38 Ashbrook Cir	210	0.08
095.04-2-43	1573 Hermance Rd	Owen, Daniel	1573 Hermance Rd	210	0.49
094.01-8-24	6 Bentbrook Cir	Barber, Ronald G	6 Bentbrook Cir	210	0.93
095.04-1-30.1	1450 Allen Rd	Davis, Scott B	1450 Allen Rd	210	3
095.01-1-61	1210 Fairport 9 Mi Pt Rd	Duerr, Carl F	6099 Goff Rd	105	57.7
094.03-5-42	74 Ashbrook Cir	Muoio, Geraldine	74 Ashbrook Cir	210	0.08
095.03-1-19	1348 Plank Rd	Schempp Jr, John A	1348 Plank Rd	210	1.1
095.03-1-24	1332 Plank Rd	Russo, Anthony L	1332 Plank Rd	210	1.26
095.04-2-62	10 Black Forest Dr	Burke, Richard J	10 Black Forest Dr	210	3.02
096.01-2-4	1240 Salt Rd	Bellucco, Anthony J	1240 Salt Rd	210	0.92
110.02-1-4.11	1489 Allen Rd	Kessler, Thomas E	1489 Allen Rd	210	2.38
094.03-5-66	170 Ashbrook Cir	Julian, Michael A	170 Ashbrook Cir	210	0.11
110.02-1-4.91	1441 Allen Rd	Linton, Thomas J	1441 Allen Rd	210	7.88
094.03-5-55	126 Ashbrook Cir	Bosco, John R	126 Ashbrook Cir	210	0.11
095.04-1-10.108	108 Wild Leaf Dr	Eckler, James T	108 Wild Leaf Dr	210	5.04
111.01-1-7.3	1670 Kennedy Rd	Samuel, Richard A	1698 Kennedy Rd	120	23.02

Parcel No.	Parcel Location	Owner(s)	Owner Address	Property Code	Acres
094.03-5-1	46-C Ashbrook Cir	PN Meadowbrook Circle HOA	32 N Main St	311	2.44
095.04-1-36	1386 Harris Rd	PN Codera, Reynaldo	1392 Harris Rd	210	2.2
095.01-2-47	6 Bainbridge Lane	PN Oliva, Jonathan J	6 Bainbridge Ln	210	1.88
094.03-5-77	27 Ashbrook Cir	PN Turu, Aino	27 Ashbrook Cir	210	0.08
095.04-1-35	1390 Harris Rd	PN Mancini, Karla L	1390 Harris Rd	210	0.93
094.03-5-56	130 Ashbrook Cir	PN Morton, Gardner L	130 Ashbrook Cir	210	0.08
110.02-1-22.2	1417 Salt Rd	PN Campisi, Robert J	1417 Salt Rd	210	5.17
110.02-1-4.6	1453 Allen Rd	PN R S Thyne Mgt Trust	1453 Allen Rd	210	2.29
096.01-2-3.1	1228 Salt Rd	PN Hopwood, Scott S	2815 Monroe Ave	210	2.24
095.03-1-10	1271 Fairport 9 Mi Pt Rd	PN Vendel, William J Jr.	1267 Frpt Nine Mi Pt Rd	120	17.1
095.01-1-57	2 Bainbridge Lane	PN Joss, Gregg E	2 Bainbridge Ln	210	0.83
095.04-2-26	1554 Plank Rd	PN Leni, Frank	1554 Plank Rd N S	210	0.5
094.01-8-98	11 Bentbrook Cir	PN Bentbrook Circle HOA	32 N Main St	311	3.1
095.02-2-3.111	1202 Harris Rd	PN Snyder, George Jr.	1202 Harris Rd	210	2.63
094.03-5-88	127 Ashbrook Cir	PN Smith, William A	127 Ashbrook Cir	210	0.08
096.01-2-3.3	1236 Salt Rd	PN Batz, Vincent	1236 Salt Rd	210	4.32
095.01-1-92	6 Crimson Way	PN Quarantello, J A	6 Crimson Way	210	0.71
095.04-1-27	1499 Plank Rd	PN Crombach, Herbert P	1499 Plank Rd	210	0.84
095.04-2-55	1560 Hermance Rd	PN Brooks, Mark E	1560 Hermance Rd	210	6.4
094.03-5-33	34 Ashbrook Cir	PN Simmons, Ronald	34 Ashbrook Cir	210	0.11
094.01-8-15	42 Bentbrook Cir	PN Rascoe, Shawn	42 Bentbrook Cir	210	0.72
095.04-2-60	2 Black Forest Dr	PN Brogan, Robert J	2 Black Forest Dr	215	3.26
094.03-5-37	54 Ashbrook Cir	PN Lyon, Miriam C	54 Ashbrook Cir	210	0.08
095.01-2-32	5 Bainbridge Lane	PN Jewitt, Shane	5 Bainbridge Ln	210	0.46
111.01-1-8.1	1724 Kennedy Rd	PN Browne, Dana B	1724 Kennedy Rd	210	19.59
095.04-1-32.2	1405 Harris Rd	PN McLaughlin, Daniel P	1405 Harris Rd	210	5.01
110.02-1-22.32	1445 Salt Rd	PN Grubb, Robert	1437 Salt Rd	311	0.52
094.01-8-99	1221-B Shoecraft Rd	PN Town of Penfield	3100 Atlantic Ave	821	13.17
094.03-5-94	175 Ashbrook Cir	PN Ciesluk, Joyce	175 Ashbrook Cir	210	0.1
094.03-5-99	195 Ashbrook Cir	PN Oliveri, Michael P	195 Ashbrook Cir	210	0.11
094.03-5-59	142 Ashbrook Cir	PN Devey, Douglas M	142 Ashbrook Cir	210	0.08
096.03-1-16	1700 Plank Rd	PN Mohr, William G	5390 Mon Wayne CL Rd	120	78.4

Parcel No.	Parcel Location	Owner(s)	Owner Address	Property Code	Acres
094.03-5-75	19 Ashbrook Cir	PN Skrynski, Marion	19 Ashbrook Cir	210	0.11
096.01-2-3.2	1232 Salt Rd	PN Hopwood, Scott S	2815 Monroe Ave	311	2
095.02-2-3.112	1204 Harris Rd	PN Misuraca, Steven	1204 Harris Rd	210	8.72
094.03-5-54	120 Ashbrook Cir	PN Izzo, Lucille A	120 Ashbrook Cir	210	0.11
095.04-2-58.12	1510 Hermance Rd	PN Brooks, Philip M	1549 Hermance Rd	311	7.94
095.03-1-47	1385 Plank Rd	PN Pray, James Henry	1385 Plank Rd	210	1.1
094.03-5-69	182 Ashbrook Cir	PN DeSimone, Salvatore J	182 Ashbrook Cir	210	0.11
095.02-2-3.3	1194 Harris Rd	PN Schlonski, Steve T	1194 Harris Rd	210	9.38
095.04-1-1.2	1269 Harris Rd	PN Sedore, Mark J	1269 Harris Rd	210	5
094.01-8-2	5 Bentbrook Cir	PN Willmes, Harold A	5 Bentbrook Cir	210	0.7
111.01-1-29	1735 Kennedy Rd	PN County of Monroe	39 W Main St Rm 304	852	97.55
095.04-2-24	1566 Plank Rd	PN Siccardi, John	1566 Plank Rd N S	210	0.5
094.01-8-6	78 Bentbrook Cir	PN Weiss, Everett S	78 Bentbrook Cir	210	0.84
095.01-1-62	1360 Marchner Rd	PN Critz, Betty J	1360 Marchner Rd	210	1.41
095.04-2-46	1591 Hermance Rd	PN Smith, Edward	1591 Hermance Rd	210	1
095.04-2-2.1	1272 Salt Rd	PN Wilberts Automotive	1272 Salt Rd	475	17.94
094.01-8-13	50 Bentbrook Cir	PN Nowak, Robert J	50 Bentbrook Cir	210	0.63
094.03-5-40	66 Ashbrook Cir	PN Madonna, Theresa L	66 Ashbrook Cir	210	0.11
095.04-2-64	5 Black Forest Dr	PN Petrillo, James A	5 Black Forest Dr	210	4.4
096.03-1-69.1	1623 Plank Rd	PN Scofero, Leonard J	1623 Plank Rd	210	15.1
111.01-1-24.1	1841 Kennedy Rd	PN Kozlowsky, Edward J	1841 Kennedy Rd	210	3.57
094.03-5-82	91 Ashbrook Cir	PN Fitz, Gerald B	91 Ashbrook Cir	210	0.11
095.03-1-14.116	70 Stablegate Dr	PN Calascibetta, Carmelo	70 Stablegate Dr	210	16.18
111.01-1-28	1723 Kennedy Rd	PN Beckwith Jr, Harland K	1723 Kennedy Rd	215	2.1
095.04-2-22	1578 Plank Rd	PN Dalton, Craig P	1578 Plank Rd	210	0.5
094.03-5-93	171 Ashbrook Cir	PN Cassara, Alan S	171 Ashbrook Cir	210	0.1
111.01-1-35	1661 Kennedy Rd	PN Turner, John R	1661 Kennedy Rd	210	2.1
095.04-1-8	1317 Harris Rd	PN Bollero, James M	1317 Harris Rd	210	2.5
095.02-2-3.6	1216 Harris Rd	PN Salim, Peter	1216 Harris Rd	210	9.57
094.01-8-8	70 Bentbrook Cir	PN DeMartin, Brett C	70 Bentbrook Cir	210	0.86
095.03-1-15	1414 Plank Rd	PN Hargreaves, Ian D	1414 Plank Rd	210	0.46
111.01-1-6.212	1640 Kennedy Rd	PN Zavaglia, Michael	522 Lake Ave	210	9.43

Parcel No.	Parcel Location	Owner(s)	Owner Address	Property Code	Acres
094.03-5-47	92 Ashbrook Cir	Hodgetts, Samuel E	92 Ashbrook Cir	210	0.11
094.03-5-38	58 Ashbrook Cir	Bailey, Richard L	58 Ashbrook Cir	210	0.11
095.04-2-65	1 Black Forest Dr	Lewis, David C	1 Black Forest Dr	210	5.39
095.01-1-90	14 Crimson Way	Kinney, Thomas O	14 Crimson Way	210	0.56
094.03-5-8	3-E Ashbrook Cir	Meadowbrook Circle HOA	32 N Main St	311	3.35
094.03-5-62	154 Ashbrook Cir	Campbell, Dean B	154 Ashbrook Cir	210	0.08
095.04-1-23.1	1435 Plank Rd	COMIDA	349 W Commercial St	642	5
094.03-5-45	86 Ashbrook Cir	Dinolfo, James J	86 Ashbrook Cir	210	0.08
095.04-1-13	1379 Harris Rd	Hill, Andrew M	1375 Harris Rd	311	2.2
095.03-1-14.112	30 Stablegate Dr	Ognenovski, Kocho	30 Stablegate Dr	210	5
094.01-8-12	54 Bentbrook Cir	DeMartin, Brooke	54 Bentbrook Cir	210	0.69
094.03-1-35	1310 Five Mile Line Rd	Webster Montessori	1310 Five Mile Line Rd	612	4.04
111.01-1-25.997	1835 Kennedy Rd	Caldwell, Christopher B	16 Raymond Rd	105	61.76
094.03-5-50	102 Ashbrook Cir	Mahan, Richard W	102 Ashbrook Cir	210	0.08
095.03-1-14.107	61 Stablegate Dr	Gogos, Alexandra	61 Stablegate Dr	215	5
111.01-1-3.2	1440 Salt Rd	Schillaci, Michael C	1440 Salt Rd	210	0.74
110.02-1-4.92	1445 Allen Rd	Macaluso, Margaret	1445 Allen Rd	210	2.3
095.02-2-1.011	1463 Marchner Rd	Sippel, Steven M	1463 Marchner Rd	210	6.08
095.03-1-52.101	1406 Allen Rd	Easley, James D	1406 Allen Rd	210	2
095.04-2-42	1567 Hermance Rd	King, Charmaine D	1567 Hermance Rd	210	0.48
094.03-5-78	31 Ashbrook Cir	Dedee, Joyce	31 Ashbrook Cir	210	0.11
111.01-1-25.102	1847 Kennedy Rd	Nooitgedagt, William A	1847 Kennedy Rd	210	5
095.02-2-3.4	1208 Harris Rd	Scotti, Richard J	1208 Harris Rd	210	9.57
096.03-1-70	1404 Salt Rd	R & B Fedyk Trust	1404 Salt Rd	210	2
095.02-2-1.014	1469 Marchner Rd	Morelli, Teresa	1469 Marchner Rd	210	5.01
095.04-1-23.4	1440 Allen Rd	Leyrer, Fred J	1440 Allen Rd	210	5.76
094.03-5-87	123 Ashbrook Cir	Dear, Christine A	123 Ashbrook Cir	210	0.11
095.04-1-11	1369 Harris Rd	Hill, Andrew M	1375 Harris Rd	311	2
095.03-1-26	1326 Plank Rd	Skrypka, Ihor	1326 Plank Rd	210	1.7
110.02-1-4.3	1473 Allen Rd	Visconti, Peter J	1473 Allen Rd	210	2.38
110.02-1-4.12	1483 Allen Rd	Pantas, Anthony S	1483 Allen Rd	210	2.38
095.04-1-33	1408 Harris Rd	Wood, Suzanne Y	1408 Harris Rd	210	1.7



Parcel No.	Parcel Location	Owner(s)	Owner Address	Property Code	Acres
110.02-1-16.22	1568 Kennedy Rd	Wilbert, James R	1515 Salt Rd	120	22.43
095.04-1-39.2	1553 Plank Rd	Bell, Jeffrey	1553 Plank Rd	210	7.53
110.02-1-7	1441 Harris Rd	Carpenter, Mary	1493 Allen Rd	311	1
095.01-1-63.103	1394 Marchner Rd	Green, Roy C	1394 Marchner Rd	210	2.13
095.04-2-38	1543 Hermance Rd	Karlof, Gustav E	1543 Hermance Rd	210	0.48
095.03-1-14.108	71 Stablegate Dr	Hain, Charles F	4389 Culver Rd	210	5.93
095.04-1-30.2	1454 Allen Rd	GSAL LLC	12856 Timber Creek Dr	210	2
110.02-1-4.8	1463 Allen Rd	Galen, Kenneth J	1463 Allen Rd	210	5.27
095.04-2-2.3	1274 Salt Rd	Wilberts Tree Farm LLC	1272 Salt Rd	105	21.91
096.03-1-69.2	1402 Salt Rd	Scofero, Joseph J	1402 Salt Rd	210	2
110.02-1-4.7	1481 Harris Rd	Morelli, Fortunato	1481 Harris Rd	210	5
110.02-1-21	1437 Salt Rd	Grubb, Robert O	1437 Salt Rd	210	0.46
111.01-1-24.211	1843 Kennedy Rd	Alger, Jeffrey S	1843 Kennedy Rd	210	8.58
095.04-2-6	1339 Salt Rd	Vendel, Richard	1339 Salt Rd	210	0.81
095.04-1-24	1445 Plank Rd	Workman, Mark A	1445 Plank Rd	210	1.1
095.02-2-1.003	1464 Marchner Rd	Mustafa, Umbereen	1464 Marchner Rd	210	6.14
111.01-1-25.9	1849 Kennedy Rd	Priddy, Wayne	1849 Kennedy Rd	210	2.84
094.03-5-90	139 Ashbrook Cir	Stilwell, Richard J	139 Ashbrook Cir	210	0.11
095.04-1-23.3	1439 Plank Rd	Napora, Ivan	74 Villa Noya Rd	311	5
094.03-5-35	42 Ashbrook Cir	Maggiulli, C. Marie	42 Ashbrook Cir	210	0.11
095.03-1-14.11	10 Stablegate Dr	Aquino, Enzo	10 Stablegate Dr	210	5.08
111.01-1-6.3	1620 Kennedy Rd	Mechetti, John G	1620 Kennedy Rd	210	3.27
095.04-1-15	1462 Plank Rd	Maxwell, Lori A	1462 Plank Rd	210	3.3
095.01-2-42	26 Bainbridge Lane	Frate, Stephen A	26 Bainbridge Ln	210	0.58
095.04-2-41	1561 Hermance Rd	Tedesco, Nancy L	1561 Hermance Rd	210	0.48
095.04-1-22	1420 Plank Rd	Bongers, Michael V	1420 Plank Rd	210	0.48
095.03-1-22	1340 Plank Rd	Korts, Susan F	1340 Plank Rd	210	2
095.02-2-4.002	1191 Salt Rd	Kraft, William J	1191 Salt Rd	210	8.41
111.01-1-6.211	1650 Kennedy Rd	Relyea, Craig	11 Larwood Dr	120	21.68
094.03-5-31	26 Ashbrook Cir	Topping, Douglas C	26 Ashbrook Cir	210	0.08
110.02-1-13	1518 Kennedy Rd	Zukoski, Rita A	1518 Kennedy Rd	210	1
095.01-2-44	18 Bainbridge Lane	Banna, James	18 Bainbridge Ln	210	0.56

Parcel No.	Parcel Location	Owner(s)	Owner Address	Property Code	Acres
094.03-5-89	131 Ashbrook Cir	PN Carruthers, Cathie	131 Ashbrook Cir	210	0.11
095.03-1-8	1309 Fairport 9 Mi Pt Rd	PN Nagel, Gary C	1309 Frpt Nine Mile Pt Rd	240	20.3
095.01-2-33	9 Bainbridge Lane	PN Gallina, Daniel J	9 Bainbridge Ln	210	0.57
095.02-2-4.003	1203 Salt Rd	PN Cook, Gerald L	1203 Salt Rd	210	5.9
094.03-5-43	78 Ashbrook Cir	PN Vitelli, Vito	78 Ashbrook Cir	210	0.11
095.03-1-13.113	1260 Fairport 9 Mi Pt Rd	PN Gilliland, Keith W	1203 Stockbridge Rd	105	19.1
094.03-5-70	186 Ashbrook Cir	PN Baum, Tricia A	186 Ashbrook Cir	210	0.11
094.03-5-28	14 Ashbrook Cir	PN Nimeh, Michael G	14 Ashbrook Cir	210	0.08
095.02-2-3.72	1220 Harris Rd	PN Salim, Peter	1216 Harris Rd	311	9.73
096.01-2-10	1254-D Salt Rd	PN Wilbert, G Peter	1575 Ridge Rd	314	5
094.03-5-53	116 Ashbrook Cir	PN Bell, Valentine J	116 Ashbrook Cir	210	0.08
110.02-1-20	1433 Salt Rd	PN Hosmer, Dale A	1433 Salt Rd W S	210	0.46
095.04-1-5	1283 Harris Rd	PN Gillespie, Brad N	1283 Harris Rd	210	5
095.03-1-46	1383 Plank Rd	PN Diener, William J	1383 Plank Rd S S	210	1.8
095.04-1-31.2	1480 Allen Rd	PN Yanni, Gary L	1480 Allen Rd	210	2
094.03-1-29.5	1340 Five Mile Line Rd	PN Bauman, James F	1340 Five Mile Line Rd	484	12.78
094.03-5-80	75 Ashbrook Cir	PN Kramer, Patricia A	75 Ashbrook Cir	210	0.08
094.03-5-60	146 Ashbrook Cir	PN Faiello, Umberto R	146 Ashbrook Cir	210	0.11
095.03-1-11	1267 Fairport 9 Mi Pt Rd	PN Vendel, William J Jr.	1267 Nine Mile Pt Rd W S	210	0.42
095.02-2-3.113	1206 Harris Rd	PN Misuraca, David	1206 Harris Rd	210	8.53
095.02-2-5	1251 Salt Rd	PN Wilbert, Richard	1272 Salt Rd	120	44.8
095.04-1-4	1279 Harris Rd	PN Lambert, Thomas P	1279 Harris Rd	210	0.66
095.01-1-67	1361 Marchner Rd	PN Luce, Jery S	38 Favara Cir	311	1.4
094.03-5-2	35-C Ashbrook Cir	PN Meadowbrook Circle HOA	c/o Woodbridge Group 32 N Main St	311	1.89
095.01-2-46	10 Bainbridge Lane	PN Patel, Harshadrai C	10 Bainbridge Ln	210	0.46
094.03-5-86	109 Ashbrook Cir	PN Beaton, Jack R	109 Ashbrook Cir	210	0.11
095.04-2-25	1560 Plank Rd	PN Ingrassio, Michael	1560 Plank Rd N S	210	0.5
095.01-1-91	10 Crimson Way	PN Spitz, Wayne E	10 Crimson Way	210	0.53
094.03-5-29	18 Ashbrook Cir	PN Allen, Patricia M	18 Ashbrook Cir	210	0.11
095.04-2-44	1579 Hermance Rd	PN Michel, Beverly	1579 Hermance Rd S S	210	0.49
111.01-1-10.1	1800 Kennedy Rd	PN Leisten, Jason G	1800 Kennedy Rd	240	28.5
095.04-1-2	1273 Harris Rd	PN Meyer, Theresa J	1273 Harris Rd	210	0.46

Parcel No.	Parcel Location	Owner(s)	Owner Address	Property Code	Acres		
094.03-5-81	79 Ashbrook Cir	PN Madonna, Salvatore A	Madonna, G C	79 Ashbrook Cir	Webster, NY 14580	210	0.11
110.02-1-18	1425 Salt Rd	PN Mintz, Violet H		1429 Salt Rd	Webster, NY 14580	312	0.73
110.02-1-14.1	1530 Kennedy Rd	PN Meyer, Norbert H	Mitchell, Patricia	1616 Beech Dr	Walworth, NY 14568	120	34.6
094.03-5-76	23 Ashbrook Cir	PN Latshaw, John L	Latshaw, Donna M	23 Ashbrook Cir	Webster, NY 14580	210	0.11
094.03-5-5	165-C Ashbrook Cir	PN Meadowbrook Circle HOA	c/o Woodbridge Group	32 N Main St	Pittsford, NY 14534	311	2.06
094.03-5-72	194 Ashbrook Cir	PN Pulitano, Domenico	Pulitano, Ann I	194 Ashbrook Cir	Webster, NY 14580	210	0.11
095.04-2-47	1603 Hermance Rd	PN Rossi, Frank		1603 Hermance Rd	Webster, NY 14580	210	0.73
095.04-1-25	1483 Plank Rd	PN Frumusa, Nickolas		1483 Plank Rd	Webster, NY 14580	311	0.69
095.04-1-21	1426 Plank Rd	PN Stevens-Scott, Dyann K		1426 Plank Rd	Webster, NY 14580	210	2.4
094.03-5-83	95 Ashbrook Cir	PN Harman, Thomas R	Harman, Kathlyn M	95 Ashbrook Cir	Webster, NY 14580	210	0.11
095.02-2-1.015	1235 Harris Rd	PN Kovach, Philip	Kovach, Karen M	1235 Harris Rd	Webster, NY 14580	215	4.85
096.03-1-1.2	1300 Salt Rd	PN Wilberts Tree Farm LLC		1272 Salt Rd	Webster, NY 14580	105	61.97
095.02-2-1.016	1237 Harris Rd	PN Florio, Anthony		1237 Harris Rd	Webster, NY 14580	210	5.05
095.01-1-68	1357 Marchner Rd	PN Luce, Jery S		38 Favara Cir	Rochester, NY 14609	311	1.4
095.04-2-61	6 Black Forest Dr	PN Lang II, Charles A	Lang, Kerry A	6 Black Forest Dr	Webster, NY 14580	210	3.49
095.04-2-23	1572 Plank Rd	PN Iddings, Ray C	Iddings, Stacey A	1572 Plank Rd	Webster, NY 14580	210	0.5
095.02-2-1.013	1467 Marchner Rd	PN May, Joseph J	May, Lori R	1467 Marchner Rd	Webster, NY 14580	210	6.62
094.01-8-16	38 Bentbrook Cir	PN Allen, Brantley	Allen, Kelley	38 Bentbrook Cir	Webster, NY 14580	210	1.03
095.04-1-34	1394 Harris Rd	PN Johnson, Gail E		1394 Harris Rd	Webster, NY 14580	210	1.9
095.01-2-45	14 Bainbridge Lane	PN Kemp, Eugene D	Kemp, Mary E	14 Bainbridge Ln	Webster, NY 14580	210	0.46
095.01-2-36	23 Bainbridge Lane	PN Schrader, Jeremy R	Schrader, Michelle L	23 Bainbridge Ln	Webster, NY 14580	210	0.58
094.03-5-74	15 Ashbrook Cir	PN Simons, Donald B	Simons, Margaret B	15 Ashbrook Cir	Webster, NY 14580	210	0.08
110.02-1-15.1	1560 Kennedy Rd	PN Tracy, Karen		1560 Kennedy Rd	Webster, NY 14580	210	2
094.01-8-5	82 Bentbrook Cir	PN Organeke, Michael	Cellini, Christina	82 Bentbrook Cir	Webster, NY 14580	210	0.79
095.04-1-7.105	105 Wild Leaf Dr	PN Arseneau, Lucy H		105 Wildleaf Dr	Webster, NY 14580	210	5.28
095.04-2-31.1	1522 Plank Rd	PN Trepasso, John		1522 Plank Rd	Webster, NY 14580	210	2.52
095.01-2-43	22 Bainbridge Lane	PN Dedee, Michael A	Smith, Tracey	22 Bainbridge Ln	Webster, NY 14580	210	0.5
111.01-1-36	2 Gloria Dr Ex	PN Town of Penfield		3100 Atlantic Ave	Penfield, NY 14526	323	5.9
095.04-2-59.2	1320 Harris Rd	PN De Roller, Matthew	De Roller, Julie	1320 Harris Rd	Webster, NY 14580	210	6.25
094.01-8-19	26 Bentbrook Cir	PN Turk, Dru H	Turk, Christina A	26 Bentbrook Cir	Webster, NY 14580	210	0.9
094.01-8-18	30 Bentbrook Cir	PN Kim, Sam	Kim, So	30 Bentbrook Cir	Webster, NY 14580	210	0.97
094.01-8-10	62 Bentbrook Cir	PN Aboumoussallem, J P		62 Bentbrook Cir	Webster, NY 14580	210	0.7

Parcel No.	Parcel Location	Owner(s)	Owner Address	Property Code	Acres
095.04-2-58.11	1346 Harris Rd	Davlin, Timothy P	1346 Harris Rd	210	5.28
111.01-1-11	1471 Hogan Rd	Fretto, Anthony J	1471 Hogan Rd Ws	210	5
094.03-5-3.1	4-C Ashbrook Cir	Meadowbrook Circle HOA	32 N Main St	311	9.27
095.04-2-7.121	1600 Hermance Rd	Hyman, Michael S	1600 Hermance Rd	210	2.88
095.03-1-28.1	1330 Fairport 9 Mi Pt Rd	Di Marco, Mario	8888 Ridge Rd	322	35.8
095.01-1-86	19 Crimson Way	Danek, Charles J	19 Crimson Way	210	0.41
095.04-2-3	1321 Salt Rd	Wilbert, G Peter	1575 Ridge Rd	210	2.06
095.04-1-39.1	1593 Plank Rd	Wood, Crystal	1593 Plank Rd	210	6.74
096.01-2-7.1	1254 Salt Rd	Wilbert, G Peter	1272 Salt Rd	120	93.97
095.02-2-3.102	1196 Harris Rd	Miller, David J	1196 Harris Rd	210	11.18
095.02-2-1.01	1461 Marchner Rd	Machell, Thomas A	1461 Marchner Rd	210	6.11
095.01-1-89	18 Crimson Way	Cosentino, Joseph A	18 Crimson Way	210	0.46
094.03-5-39	62 Ashbrook Cir	Culiano, Ronald L	62 Ashbrook Cir	210	0.11
095.02-2-1.012	1465 Marchner Rd	Griswold, Scott D	124 Bluegrass Ln	210	6.05
094.03-5-96	183 Ashbrook Cir	Parlet, Joseph F	183 Ashbrook Cir	210	0.08
095.03-1-14.115	60 Stablegate Dr	Collichio, Noreen J	60 Stablegate Dr	210	11.35
095.04-2-53	1580 Hermance Rd	Buonomo, Richard	1580 Hermance Rd	210	0.46
095.02-2-1.005	1468 Marchner Rd	Wing, Michael L	1468 Marchner Rd	210	5.38
094.01-8-14	46 Bentbrook Cir	Palermo, Michael	46 Bentbrook Cir	210	0.63
095.04-2-4	1335 Salt Rd	Wilberts Tree Farm LLC	1272 Salt Rd	210	1.2
094.03-5-63	158 Ashbrook Cir	Terhaar, Ronald G	158 Ashbrook Cir	210	0.11
095.03-1-40.001	1271 Plank Rd	Smith, Gary	1258 Northrup Rd	240	36.31
095.03-1-13.112	1300 Fairport 9 Mi Pt Rd	Prahler, Louis Jr.	1300 Frpt Nine Mile Pt Rd	240	18.93
094.03-5-73	9 Ashbrook Cir	Picardo, George J	9 Ashbrook Cir	210	0.11
111.01-1-7.1	1698 Kennedy Rd	Samuel, Richard A	1698 Kennedy Rd	210	5.17
095.03-1-48	1387 Plank Rd	Sirianni, Louis J	1387 Plank Rd	210	1.1
095.04-1-14	1460 Plank Rd	Cushman, Donald G	7300 20th Street #611	311	3.8
095.02-2-1.004	1466 Marchner Rd	Menezes, Mario D	1466 Marchner Rd	215	5.33
095.02-2-4.011	1195 Salt Rd	Benoit III, Raymond J	1195 Salt Rd	210	9.27
096.01-2-9	1254-C Salt Rd	Wilbert, G Peter	1575 Ridge Rd	314	5
094.01-8-20	22 Bentbrook Cir	Shaw, Geoffrey H	22 Bentbrook Cir	210	0.88
110.02-1-4.1	1461 Harris Rd	Simoni, Michael	1461 Harris Rd	210	4.6

Parcel No.	Parcel Location	Owner(s)	Owner Address	Property Code	Acres
094.03-5-48	96 Ashbrook Cir	PN Rose, Elaine	96 Ashbrook Cir	210	0.11
110.02-1-5	1493 Allen Rd	PN Carpenter, Mary	1493 Allen Rd	210	2.8
<b>TOWN OF PERINTON</b>					
141.03-1-10	922 Furman Rd	PR Wagner, Doris	922 Furman Rd	100	17.19
141.03-1-2.1	4394 Carter Rd	PR Ewbank, Martha C	4394 Carter Rd	241	29.8
141.03-1-2.2	Carter Rd	PR Wagner, Gordon	678 Furman Rd	105	16.34
141.03-1-22.1	Carter Rd	PR Wagner Hill Farm LLC	4922 Dorsett Ave	105	42.97
141.03-1-3.1	Carter Rd	PR Town of Perinton	1350 Turk Hill Rd	300	90.1
141.03-1-4	Carter Rd	PR Wagner, Gordon	678 Furman Rd	105	5.75
141.03-1-5	678 Furman Rd	PR Wagner, Gordon	678 Furman Rd	112	63.04
141.03-1-6.1	742 Furman Rd	PR Wagner, Mary A	742 Furman Rd	210	1
141.03-1-6.2	Furman Rd	PR Wagner, Gordon	678 Furman Rd	105	9.83
166.09-2-5	Ayrault Rd	PR Ellsworth, J	1492 Turk Hill Rd	120	40
166.09-2-6	830 Ayrault Rd	PR Central School Dist #1	38 West Church St	615	7.16
166.14-1-55	1492 Turk Hill Rd	PR Ellsworth, Irving F	1492 Turk Hill Rd	112	95.2
167.13-1-1	Ayrault Rd	PR DeMuth, Fannie N	127 Aldrich Rd	120	23.25
167.13-1-14	127 Aldrich Rd	PR DeMuth, Fannie N	127 Aldrich Rd	240	50.68
167.13-1-16	Aldrich Rd	PR DeMuth, Fannie N	127 Aldrich Rd	105	4.65
180.01-1-14	1942 Turk Hill Rd	PR JDL Equine Inc	1942 Turk Hill Rd	117	125.52
180.04-1-24	Bluhm Rd	PR Haynes, Nancy Jane	568 Victor Rd	314	6.05
181.01-1-26.2	7825 Pitt Palmyra Rd	PR Bannister, Richard	7825 Pittsford Palmyra Rd	240	13.94
181.03-1-33	Pannell Rd	PR Chase, Robert W	459 Pannell Rd	120	83.06
194.01-1-19	Thayer Rd	PR New York State	30 South Pearl St	837	2.5
194.01-1-20	887 Thayer Rd	PR Frontier Telephone	3 High Ridge Park	831	0.92
194.01-1-22.1	960 Thayer Rd	PR Pickering Fam Ptrnrshp	1225 Holland Dr	241	117.98
194.01-1-48.1	Thayer Rd	PR Town of Perinton	1350 Turk Hill Rd	822	1.28
194.02-1-20.1	916 Thayer Rd	PR Pickering, Wayne B	916 Thayer Rd	210	5
194.02-1-20.21	Thayer Rd	PR Pickering Fam Ptrnrshp	1225 Holland Dr	322	101.12
195.01-1-1	568 Victor Rd	PR Haynes, Nancy Jane	568 Victor Rd	100	104.42
195.01-1-10	Wilkinson Rd	PR DeSeyn, John Peter	340 Wilkinson Rd	105	30.3
<b>TOTAL ACRES, TOWN OF PERINTON:</b>					<b>1,089</b>
<b>TOTAL ACRES, TOWN OF PENFIELD:</b>					<b>7,198</b>

Parcel No.	Parcel Location	Owner(s)		Owner Address	Property Code	Acres		
		Parcel Location	Owner(s)					
<b>TOWN OF PITTSFORD (PT)</b>								
151.19-2-1.1	91 Golf Ave	PT	Powers, R S Life Use	Powers, E Z LIFE USE	91 Golf Ave	Pittsford, NY 14534	129	9.69
151.19-2-1.2	Golf Ave	PT	Powers Farm LLC		91 Golf Ave	Pittsford, NY 14534	129	61.41
151.19-2-2	Golf Ave	PT	Powers Farm LLC		91 Golf Ave	Pittsford, NY 14534	129	48.6
151.20-1-2	Golf Ave	PT	Golf Avenue Assoc		91 Golf Ave	Pittsford, NY 14534	140	22.8
163.03-1-68	1762 Calkins Rd	PT	Lawton, Gary B	Lawton, Susan G	1762 Calkins Rd	Pittsford, NY 14534	240	14.02
163.04-1-38	1906 Calkins Rd	PT	Greene, Mark C		3170 Clover St	Pittsford, NY 14534	120	5.3
163.04-1-40	Clover St	PT	Greene, Mark C		3170 Clover St	Pittsford, NY 14534	311	5
163.04-1-58.1	Calkins Rd	PT	Greene, Mark C		3170 Clover St	Pittsford, NY 14534	129	46.69
163.04-5-97	Settlers Green	PT	Town Of Pittsford		11 S Main St	Pittsford, NY 14534	311	0.81
163.20-1-11	30 Chatham Woods	PT	Remizowski, William T	Remizowski, Janet M	30 Chatham Woods	Pittsford, NY 14534	210	0.76
163.20-1-12	32 Chatham Woods	PT	Skuse, Terry M		32 Chatham Woods	Pittsford, NY 14534	210	0.86
163.20-1-7	22 Chatham Woods	PT	Wemett, Nancy G		22 Chatham Woods	Pittsford, NY 14534	210	0.7
163.20-1-8	24 Chatham Woods	PT	Clark, William G	Clark, Cynthia	24 Chatham Woods	Pittsford, NY 14534	210	0.58
163.20-1-9	26 Chatham Woods	PT	Colakovski, Hristo		26 Chatham Woods	Pittsford, NY 14534	210	0.63
164.03-1-27	230 Tobey Rd	PT	Andrews, Michael W	Grillo, Stacey	230 Tobey Rd	Pittsford, NY 14534	210	1.1
164.04-1-12	East St	PT	Powers Farm LLC		91 Golf Ave	Pittsford, NY 14534	129	25.12
164.08-1-44	500 Hahnemann Trl	PT	Highlands Living Center		500 Hahnemann Trl	Pittsford, NY 14534	642	6.02
164.08-1-45	Hahnemann Trl	PT	Highland Community Devlp Corp	Attn: Lori Northrup	100 Hahnemann Trl	Pittsford, NY 14534	417	14.04
164.11-2-62	25 Mitchell Rd	PT	Knauf, Patricia P		326 Park Ave	Rochester, NY 14607	311	1.36
164.11-2-63	17 Mitchell Rd	PT	Yancey, John S		17 Mitchell Rd	Pittsford, NY 14534	210	1.36
164.11-2-64	Mitchell Rd	PT	Town Of Pittsford		11 South Main St	Pittsford, NY 14534	340	11.95
164.12-1-3.112	8 Mitchell Rd	PT	Buzard, Vincent A	Burr, Ann	16 Mitchell Rd	Pittsford, NY 14534	311	1.25
164.12-1-3.22	5607 Palmyra Rd	PT	U S Postal Service		5607 Palmyra Rd	Pittsford, NY 14534	652	3
164.12-1-3.31	100&300 Hahnemann Trl	PT	Highland Community Devlp Corp	Attn: Lori Northrup	100 Hahnemann Trl	Pittsford, NY 14534	411	31.86
164.12-1-4	465 Marsh Rd	PT	Terpening, Abram E		465 Marsh Rd	Pittsford, NY 14534	210	0.36
164.12-2-1.1	7 Meadow Cove Rd	PT	Lipari, David J	Lipari, Susan W	7 Meadow Cove Rd	Pittsford, NY 14534	210	0.58
164.12-2-10	17 Meadow Cove Rd	PT	Fredericksen, Eric E	Fredericksen, M P	17 Meadow Cove Rd	Pittsford, NY 14534	210	0.37
164.12-2-11	19 Meadow Cove Rd	PT	Salvia, Peter J	Salvia, Theresa	19 Meadow Cove Rd	Pittsford, NY 14534	210	0.38
164.12-2-12	23 Meadow Cove Rd	PT	Berns, Samuel	Berns, Lauri	23 Meadow Cove Rd	Pittsford, NY 14534	210	0.37
164.12-2-13	33 Meadow Cove Rd	PT	Levin, Yevgeniy	Levin, Yana	33 Meadow Cove Rd	Pittsford, NY 14534	210	0.53

Parcel No.	Parcel Location	Owner(s)			Owner Address	Property Code	Acres	
164.12-2-14	35 Meadow Cove Rd	PT	Oleyouryk, Gregory J	Oleyouryk, Patricia	35 Meadow Cove Rd	Pittsford, NY 14534	210	0.41
164.12-2-15	37 Meadow Cove Rd	PT	Montemaggi, Lewis	Montemaggi, Sandra	37 Meadow Cove Rd	Pittsford, NY 14534	210	0.39
164.12-2-16	39 Meadow Cove Rd	PT	Eckler, Thomas R	Eckler, Kathleen	39 Meadow Cove Rd	Pittsford, NY 14534	210	0.37
164.12-2-17	41 Meadow Cove Rd	PT	Tyler, Eric J	Tyler, Cynthia L	41 Meadow Cove Rd	Pittsford, NY 14534	210	0.41
164.12-2-18	43 Meadow Cove Rd	PT	Dworsky, Ronald M	Dworsky, Lois R	43 Meadow Cove Rd	Pittsford, NY 14534	210	0.39
164.12-2-19	46 Meadow Cove Rd	PT	Lang, Daniel J	Lang, Susan J	46 Meadow Cove Rd	Pittsford, NY 14534	210	0.45
164.12-2-2	9 Meadow Cove Rd	PT	Koron, Ronald Michael	Koron, Francesca	9 Meadow Cove Rd	Pittsford, NY 14534	210	0.4
164.12-2-20	44 Meadow Cove Rd	PT	Jablonski, Barbara		44 Meadow Cove Rd	Pittsford, NY 14534	210	0.37
164.12-2-21	42 Meadow Cove Rd	PT	Gallea, Joseph A Jr.	Gallea, Rosann S	42 Meadow Cove Rd	Pittsford, NY 14534	210	0.37
164.12-2-22	40 Meadow Cove Rd	PT	Barr, John M	Barr, Frances F	40 Meadow Cove Rd	Pittsford, NY 14534	210	0.37
164.12-2-23	38 Meadow Cove Rd	PT	Livernash, Michael F	Brick, Donna	38 Meadow Cove Rd	Pittsford, NY 14534	210	0.37
164.12-2-24	36 Meadow Cove Rd	PT	Craigie, Iain A	Craigie, Lisa A	36 Meadow Cove Rd	Pittsford, NY 14534	210	0.37
164.12-2-25	34 Meadow Cove Rd	PT	Messina, Michael H	Messina, Alice	34 Meadow Cove Rd	Pittsford, NY 14534	210	0.37
164.12-2-26	32 Meadow Cove Rd	PT	Napoli, Joseph P	Napoli, Marybeth A	32 Meadow Cove Rd	Pittsford, NY 14534	210	0.38
164.12-2-27	30 Meadow Cove Rd	PT	Allen, Donald C	Miller-Allen, Ruth	30 Meadow Cove Rd	Pittsford, NY 14534	210	0.36
164.12-2-28	28 Meadow Cove Rd	PT	Steele, Brian K	Steele, Karen M	28 Meadow Cove Rd	Pittsford, NY 14534	210	0.36
164.12-2-29	26 Meadow Cove Rd	PT	Kinsky, David A	Kinsky, Judith B	26 Meadow Cove Rd	Pittsford, NY 14534	210	0.36
164.12-2-3	5 Tamarron Way	PT	Wittig, Julie		5 Tamarron Way	Pittsford, NY 14534	210	0.38
164.12-2-30	24 Meadow Cove Rd	PT	Groark, Owen James		24 Meadow Cove Rd	Pittsford, NY 14534	210	0.36
164.12-2-31	22 Meadow Cove Rd	PT	Wheeler, Richard J	Wheeler, Suzanne R	22 Meadow Cove Rd	Pittsford, NY 14534	210	0.36
164.12-2-32	20 Meadow Cove Rd	PT	Wood, Alan J	Wood, Susan E	20 Meadow Cove Rd	Pittsford, NY 14534	210	0.37
164.12-2-33	18 Meadow Cove Rd	PT	Kolthoff, Chrystyna K		18 Meadow Cove Rd	Pittsford, NY 14534	210	0.36
164.12-2-34	16 Meadow Cove Rd	PT	Polidor, Keith E		16 Meadow Cove Rd	Pittsford, NY 14534	210	0.36
164.12-2-35	14 Meadow Cove Rd	PT	Lee, Hyo Sook		14 Meadow Cove Rd	Pittsford, NY 14534	210	0.36
164.12-2-36	12 Meadow Cove Rd	PT	Thakur, Shivender	Thakur, Rajbala	12 Meadow Cove Rd	Pittsford, NY 14534	210	0.36
164.12-2-37	10 Meadow Cove Rd	PT	Botti, Nicole		10 Meadow Cove Rd	Pittsford, NY 14534	210	0.36
164.12-2-38	8 Meadow Cove Rd	PT	Kendricks, Robert J	Kendricks, Denise R	8 Meadow Cove Rd	Pittsford, NY 14534	210	0.38
164.12-2-39	Marsh Rd	PT	Town Of Pittsford		11 S Main St	Pittsford, NY 14534	311	10.06
164.12-2-4	9 Tamarron Way	PT	Rosenberg, Jason	Rosenberg, Teresa	9 Tamarron Way	Pittsford, NY 14534	210	0.4
164.12-2-40	Meadow Cove Rd	PT	Town Of Pittsford		11 S Main St	Pittsford, NY 14534	311	1.37
164.12-2-41	76 Meadow Cove Rd	PT	Sundaram, Uma	Sundaram, Usha	21 Edgewood Dr	Hurricane, WV 25526	210	0.71
164.12-2-42	74 Meadow Cove Rd	PT	Wilmot, Daniel H	Wilmot, Meredith L	74 Meadow Cove Rd	Pittsford, NY 14534	210	1.08

Parcel No.	Parcel Location	Owner(s)	Owner Address	Property Code	Acres
164.12-2-43	72 Meadow Cove Rd	Panara, Jeffery P	72 Meadow Cove Rd	210	0.95
164.12-2-44	70 Meadow Cove Rd	Alkhoury, Ziad	70 Meadow Cove Rd	210	0.69
164.12-2-45	68 Meadow Cove Rd	Studwell, Spencer L	68 Meadow Cove Rd	210	0.62
164.12-2-46	66 Meadow Cove Rd	Sheth, Asha N	66 Meadow Cove Rd	210	0.79
164.12-2-47	64 Meadow Cove Rd	Bronstein, Robert D	64 Meadow Cove Rd	210	1.11
164.12-2-48	62 Meadow Cove Rd	Klein, David H	62 Meadow Cove Rd	210	1.1
164.12-2-49	60 Meadow Cove Rd	Cooper, Michael H	60 Meadow Cove Rd	210	0.72
164.12-2-5	10 Tamarroon Way	Reiser, Shirley K	10 Tamarroon Way	210	0.54
164.12-2-50	58 Meadow Cove Rd	Frame, Duncan M	58 Meadow Cove Rd	210	0.63
164.12-2-51	56 Meadow Cove Rd	Lopoukhine, Dimitri	56 Meadow Cove Rd	210	0.6
164.12-2-52	54 Meadow Cove Rd	Connell, Ryan W	54 Meadow Cove Rd	210	0.6
164.12-2-53	52 Meadow Cove Rd	Doody, Margaret R	52 Meadow Cove Rd	210	0.6
164.12-2-54	Meadow Cove Rd	Town Of Pittsford	11 S Main St	311	0.53
164.12-2-55	48 Meadow Cove Rd	Newell, Nancy H	48 Meadow Cove Rd	210	0.69
164.12-2-56	47 Meadow Cove Rd	Messenger, Charles H	47 Meadow Cove Rd	210	0.69
164.12-2-57	51 Meadow Cove Rd	Fisher, Elaine N	51 Meadow Cove Rd	210	0.57
164.12-2-58	53 Meadow Cove Rd	Mangiamele, Albert T	53 Meadow Cove Rd	210	0.56
164.12-2-59	55 Meadow Cove Rd	Parekh, Sarad	55 Meadow Cove Rd	210	0.56
164.12-2-6	8 Tamarroon Way	Bosco, Kara	8 Tamarroon Way	210	0.53
164.12-2-60	57 Meadow Cove Rd	Cappotelli, Andrew J	57 Meadow Cove Rd	210	0.55
164.12-2-61	61 Meadow Cove Rd	Markowitz, Dina	61 Meadow Cove Rd	210	0.52
164.12-2-62	65 Meadow Cove Rd	Previte, Gregory	65 Meadow Cove Rd	210	0.51
164.12-2-63	67 Meadow Cove Rd	Marsh, Valerie L	67 Meadow Cove Rd	210	0.49
164.12-2-64	69 Meadow Cove Rd	Digiovanni, Benedict F	69 Meadow Cove Rd	210	0.47
164.12-2-65	73 Meadow Cove Rd	Finn, Kevin P	73 Meadow Cove Rd	210	0.47
164.12-2-66	75 Meadow Cove Rd	Allen, Mark T	75 Meadow Cove Rd	210	0.47
164.12-2-67	77 Meadow Cove Rd	Quercia, V Anthony	77 Meadow Cove Rd	210	0.48
164.12-2-68	79 Meadow Cove Rd	Elbaz, Maxime	79 Meadow Cove Rd	210	0.56
164.12-2-69	81 Meadow Cove Rd	Walter, Lee	81 Meadow Cove Rd	210	0.57
164.12-2-7	6 Tamarroon Way	Dunn, Robert J	6 Tamarroon Way	210	0.54
164.12-2-70	11 Tamarroon Way	Ryan, Stephen D	11 Tamarroon Way	210	0.46
164.12-2-71	15 Tamarroon Way	Kamish, Michael S	15 Tamarroon Way	210	0.56



Parcel No.	Parcel Location	Owner(s)	Owner Address	Property Code	Acres
164.12-2-72	17 Tamarro Way	Fetten, James	17 Tamarro Way	210	0.56
164.12-2-73	19 Tamarro Way	Adler, David	19 Tamarro Way	210	0.52
164.12-2-74	18 Tamarro Way	Pattni, Amrish	18 Tamarro Way	210	0.76
164.12-2-75	16 Tamarro Way	Locke, Robert J	16 Tamarro Way	210	0.54
164.12-2-76	14 Tamarro Way	Rutledge, Bradford C	14 Tamarro Way	210	0.6
164.12-2-77	12 Tamarro Way	Bowering, Gregg R	12 Tamarro Way	210	0.7
164.12-2-8	4 Tamarro Way	Bylund, Kevin	4 Tamarro Way	210	0.44
164.12-2-9	15 Meadow Cove Rd	Meyers, Steven P	15 Meadow Cove Rd	210	0.5
164.15-2-22	164 Knickerbocker Rd	Knickerbocker, J M	173 Knickerbocker Rd	129	82.5
164.15-2-22./L	Knickerbocker Rd	Frontier Cellular	4017 Washington Rd	837	0
164.15-2-44.1	186 Knickerbocker Rd	Palumbo, Richard A	186 Knickerbocker Rd	210	2.4
164.15-2-44.21	185 Knickerbocker Rd	Pettrone, Anthony	185 Knickerbocker Rd	210	1.16
164.15-2-45	Knickerbocker Rd	Knickerbocker, J M	173 Knickerbocker Rd	129	6.3
164.16-1-74	3 Springdale Lock	Landry, Jon C	3 Springdale Lck	210	0.38
164.16-1-75	5 Springdale Lock	Hague, Ellen E	5 Springdale Lck	210	0.38
164.16-1-76	7 Springdale Lock	Bowen, John P	7 Springdale Lck	210	0.38
164.16-1-77	9 Springdale Lock	Sayles, William	9 Springdale Lck	210	0.37
164.16-1-78	11 Springdale Lock	Coffey, Douglas R	11 Springdale Lck	210	0.4
164.16-1-79	20 Springdale Lock	Wallace, William C Jr.	20 Springdale Lck	210	0.42
164.16-1-80	18 Springdale Lock	Riccio, Dustin M	18 Springdale Lck	210	0.41
164.16-1-81	16 Springdale Lock	Rahimi, Jalal N	16 Springdale Lck	210	0.43
164.16-1-82	12 Springdale Lock	Sloane, William J	12 Springdale Lck	210	0.4
164.16-1-83	10 Springdale Lock	Hutchinson, John E IV	10 Springdale Lck	210	0.35
164.17-1-9	8 Farm Field Lane	Wagner, Scott E	8 Farm Field Ln	210	0.57
164.19-1-2	77 Knickerbocker Rd	Stickles, Lyndon D	77 Knickerbocker Rd	210	0.6
164.19-1-5	103 Knickerbocker Rd	Henderson, Blake A	103 Knickerbocker Rd	210	0.81
164.19-2-15	14 Old Farm Cir	Weilert, Robert P	14 Old Farm Cir	210	0.65
164.19-2-16	16 Old Farm Cir	Gertner, Charles H Jr.	16 Old Farm Cir	210	0.91
164.19-2-49	26 Round Trail Dr	Klein, David F	26 Round Trail Dr	210	0.41
164.19-2-50	24 Round Trail Dr	De Cory, Heleen	24 Round Trail Dr	210	0.54
164.19-2-7	157 Knickerbocker Rd	Lewis, Rosalie	157 Knickerbocker Rd	210	3.2
177.01-2-1.2	1711 Calkins Rd	Higley, Gerald	1711 Calkins Rd	210	3.75

Parcel No.	Parcel Location	Owner(s)	Owner Address	Property Code	Acres
177.01-2-13.1	18 Poincianna Dr	Herrmann, Rickey	18 Poincianna Dr	210	4.14
177.01-2-13.2	20 Poincianna Dr	Nathan, Richard B	20 Poincianna Dr	210	2.87
177.01-2-2	1733 Calkins Rd	Filer, Barrett	1733 Calkins Rd	210	7.8
177.01-2-3	1743 Calkins Rd	Allan, Richard A	1743 Calkins Rd	210	4.2
177.01-2-5	2582 Lehigh Station Rd	Frisina, Barbara	2582 Lehigh Station Rd	210	1.08
177.01-3-94	Poincianna Dr	Town Of Pittsford	11 S Main St	311	0.8
177.02-1-1.1	3151 Clover St	Greene, Mark C	3170 Clover St	129	161.22
177.02-1-1.2	3170 Clover St	Greene, Mark C	3170 Clover St	210	1
177.02-1-13	3263 Clover St	Greene, Mark C	3170 Clover St	129	139.1
177.02-1-14	Willard Rd	County Of Monroe	39 W Main St Rm 304	822	2.6
177.02-1-15.11	Willard Rd	Knickerbocker, Larry W	173 Knickerbocker Rd	129	101.76
177.02-1-17	105 Willard Rd	Elliott, Michael R	105 Willard Rd	210	1.5
177.02-1-18.1	111 Willard Rd	Krieger, Marc	111 Willard Rd	129	14.8
177.02-1-20	135 Willard Rd	Krieger, Leo A	135 Willard Rd	210	0.57
177.02-1-21.1	Willard Rd	Krieger, Marc	111 Willard Rd	129	21.7
177.02-1-21.2	167 Willard Rd	Willard, John	167 Willard Rd	210	13.76
177.02-1-6.1	158 Willard Rd	Knickerbocker, Larry W	173 Knickerbocker Rd	210	0.63
177.02-1-6.2	Willard Rd	Knickerbocker, Larry W	173 Knickerbocker Rd	129	3.77
177.02-1-7	Willard Rd	Willard, William O	116 Willard Rd	129	9.9
177.02-1-8	142 Willard Rd	Willard, William O	142 Willard Rd	210	0.44
177.02-1-9.1	106 Willard Rd	Willard, Jeffrey L	106 Willard Rd	210	1.25
177.02-1-9.2	116 Willard Rd	Willard, William O	116 Willard Rd	129	31.5
177.03-2-24	3458 Clover St	Whitely, Michael	3458 Clover St	210	1.7
177.03-2-47	Lehigh Station Rd	Hill, Christopher	36 Caversham Woods	311	12.2
177.04-1-1	3306 Clover St	Ferris, Mark G	3306 Clover St	210	1.2
177.04-1-11	417 Mendon Center Rd	Elmer, Basil T Jr.	417 Mendon Center Rd	210	1.3
177.04-1-12	445 Mendon Center Rd	Yudicky, Stephen W	445 Mendon Center Rd	210	0.83
177.04-1-13.2	435 Mendon Center Rd	Scheuerman, Bernard C	435 Mendon Center Rd	210	0.83
177.04-1-15.11	Clover St	Clover St Const Corp	30 Grove St	120	76.46
177.04-1-18	Clover St	Town of Pittsford	11 S Main St	320	16.2
177.04-1-19	Clover St	Clover St Dev. Corp.	30 Grove St	320	15.53
177.04-1-20	Clover St	Town of Pittsford	11 S Main St	320	3.41

Parcel No.	Parcel Location	Owner(s)	Owner Address	Property Code	Acres
177.04-1-8.311	Mendon Center Rd	Knickerbocker, Larry W	173 Knickerbocker Rd	129	103.42
177.04-1-9.2	423 Mendon Center Rd	Ellsworth, Irving	1492 Turk Hill Rd	120	13.77
177.04-3-44	86 Coventry Ridge	Masucci, Darlene	86 Coventry Rdg	210	0.65
177.04-3-45	88 Coventry Ridge	Clover St Dev. Corp.	30 Grove St	311	0.6
177.04-3-46	90 Coventry Ridge	Clover St Dev. Corp.	30 Grove St	311	0.6
177.04-3-47	Clover St	Town of Pittsford	11 S Main St	311	0.34
177.04-3-48	92 Coventry Ridge	Taylor, John L	92 Coventry Rdg	210	0.6
177.04-3-49	94 Coventry Ridge	Clover St Dev. Corp.	30 Grove St	311	0.57
177.04-3-50	96 Coventry Ridge	Clover St Dev. Corp.	30 Grove St	311	0.63
177.04-3-51	98 Coventry Ridge	Clover St Dev. Corp.	30 Grove St	311	0.68
177.04-3-52	97 Coventry Ridge	Clover St Dev. Corp.	30 Grove St	311	0.74
177.04-3-53	99 Coventry Ridge	Clover St Dev. Corp.	30 Grove St	311	0.69
177.04-3-54	101 Coventry Ridge	Clover St Dev. Corp.	30 Grove St	311	0.86
177.04-3-55	95 Coventry Ridge	BPS Capital Ventures	30 Grove St	311	0.58
177.04-3-56	93 Coventry Ridge	Vanhouten, Matthew G	93 Coventry Rdg	210	0.64
177.04-3-57	91 Coventry Ridge	Clover St Dev. Corp.	30 Grove St	311	0.79
177.04-3-58	89 Coventry Ridge	Tobin, Patrick J	89 Coventry Rdg	210	0.88
177.04-3-59	85 Coventry Ridge	CTS Capital Ventures	30 Grove St	311	0.7
177.04-3-60	83 Coventry Ridge	GMS Capital Ventures	30 Grove St	311	0.6
177.04-3-61	82 Coventry Ridge	Two Rivers Son, LLC	30 Grove St	311	0.53
177.04-3-62	17 Dunnewood Ct	Gonzalez, Ronald M	17 Dunnewood Ct	210	0.48
177.04-3-9	14 Dunnewood Ct	Sullivan, Gary J	14 Dunnewood Ct	210	0.53
177.08-1-31	18 Ambergate Rise	Faulkner, John C	18 Ambergate Rise	210	0.98
178.01-1-1.1	219 Mendon Center Rd	Knickerbocker, H H	219 Mendon Center Rd	129	104.39
178.02-1-1	Knickerbocker Rd	Knickerbocker, J M	173 Knickerbocker Rd	129	23.6
178.02-1-2.1	117 East St	Gleason, Michael P	117 East St	129	16.73
178.02-1-3.1	132 East St	Lehman, James R	71 Mill Rd	129	13.62
178.02-1-3.21	East St	Powers Farm LLC	91 Golf Ave	129	38.49
178.02-1-3.22	East St	Mon Cty DES Pure Waters	50 W Main St/Ste 7100	129	4.69
178.02-1-3.23	East St	Mon Cty DES Pure Waters	50 W Main St/Ste 7100	314	1.5
178.02-1-5	42 Mill Rd	Snyder, Ivan E	42 Mill Rd	210	0.75
178.02-1-6.1	71 Mill Rd	Lehman, James	71 Mill Rd	129	78.28

Parcel No.	Parcel Location	Owner(s)	Owner Address	Property Code	Acres
178.02-1-6.21	Mill Rd	Lehman, James	71 Mill Rd	129	24.05
178.02-1-7	East St	RG&E	70 Farm View Dr	882	37.36
178.03-1-18	350 Mendon Center Rd	Bouman, Jonathan D	350 Mendon Center Rd	210	0.69
178.03-1-69.1	W Bloomfield Rd	Corby, Charles B	44 N Main St	120	8.6
178.03-2-1.12	Mendon Center Rd	Wilshire Hill LLC	1501 State Rte 96 Ste 100	311	20.24
178.03-2-4.1	406 Mendon Center Rd	Scherzer, Jeffrey D	406 Mendon Center Rd	210	0.88
178.03-2-4.2	408 Mendon Center Rd	Stevens, Krista	408 Mendon Center Rd	210	1.26
178.03-2-40	211 W Bloomfield Rd	Blake, Barbara C	211 W Bloomfield Rd	210	0.56
178.03-2-44	W Bloomfield Rd	Florida West Land Corp	99 Ridgeland Rd	120	29.4
178.03-2-84	9 Sunrise Hill	Quevedo, Joanne H	9 Sunrise HI	210	2.01
178.03-4-29	380 Mendon Center Rd	Wilshire Hill LLC	1501 State Rte 96 Ste 100	311	4.58
178.03-4-30	380 Mendon Center Rd	Wilshire Hill LLC	1501 State Rte 96 Ste 100	311	4.58
178.03-4-31	380 Mendon Center Rd	Wilshire Hill LLC	1501 State Rte 96 Ste 100	311	4.58
178.03-4-32	380 Mendon Center Rd	Wilshire Hill LLC	1501 State Rte 96 Ste 100	311	4.58
178.03-4-33	380 Mendon Center Rd	Wilshire Hill LLC	1501 State Rte 96 Ste 100	311	4.58
178.03-4-34	380 Mendon Center Rd	Wilshire Hill LLC	1501 State Rte 96 Ste 100	311	4.58
178.03-4-35	380 Mendon Center Rd	Wilshire Hill LLC	1501 State Rte 96 Ste 100	311	4.58
178.03-4-36	380 Mendon Center Rd	Wilshire Hill LLC	1501 State Rte 96 Ste 100	311	4.58
178.03-4-37	380 Mendon Center Rd	Wilshire Hill LLC	1501 State Rte 96 Ste 100	311	4.58
178.03-4-38	380 Mendon Center Rd	Wilshire Hill LLC	1501 State Rte 96 Ste 100	311	4.58
178.03-4-39	380 Mendon Center Rd	Wilshire Hill LLC	1501 State Rte 96 Ste 100	311	4.58
178.03-4-40	380 Mendon Center Rd	Wilshire Hill LLC	1501 State Rte 96 Ste 100	311	4.58
178.03-4-41	380 Mendon Center Rd	Wilshire Hill LLC	1501 State Rte 96 Ste 100	311	4.58
178.03-4-42	380 Mendon Center Rd	Wilshire Hill LLC	1501 State Rte 96 Ste 100	311	4.58
178.03-4-43	380 Mendon Center Rd	Wilshire Hill LLC	1501 State Rte 96 Ste 100	311	4.58
178.03-4-44	380 Mendon Center Rd	Wilshire Hill LLC	1501 State Rte 96 Ste 100	311	4.58
178.03-4-45	380 Mendon Center Rd	Wilshire Hill LLC	1501 State Rte 96 Ste 100	311	4.58
178.03-4-46	380 Mendon Center Rd	Wilshire Hill LLC	1501 State Rte 96 Ste 100	311	4.58
178.03-4-47	380 Mendon Center Rd	Wilshire Hill LLC	1501 State Rte 96 Ste 100	311	4.58
178.03-4-48	380 Mendon Center Rd	Wilshire Hill LLC	1501 State Rte 96 Ste 100	311	4.58
178.03-4-49	380 Mendon Center Rd	Wilshire Hill LLC	1501 State Rte 96 Ste 100	311	4.58
178.03-4-50	380 Mendon Center Rd	Wilshire Hill LLC	1501 State Rte 96 Ste 100	311	4.58

Parcel No.	Parcel Location	Owner(s)	Owner Address	Property Code	Acres
178.07-2-1	28 Round Trail Dr	Stewart, Amie	28 Round Trail Dr	210	0.39
178.07-2-2	30 Round Trail Dr	McDonald, John	30 Round Trail Dr	210	0.38
178.07-2-3	32 Round Trail Dr	Hallbach, David W	Hallbach, Kristen T	210	0.38
178.07-2-4	34 Round Trail Dr	Hoyt, Michael E	Hoyt, Jean E	210	0.43
178.07-2-5	36 Round Trail Dr	Tomanovich, Peter	Tomanovich, Leslie	210	0.39
178.12-1-45	Windscape Park	Town Of Pittsford	11 S Main St	311	0.88
178.12-1-46	Windscape Park	Town Of Pittsford	11 S Main St	311	0.12
178.19-4-3	18 Sunrise Park	Caselli, John A Jr.	18 Sunrise Pk	210	1.33
178.19-4-6.1	49 Sunrise Park	Shields, Kristofer	49 Sunrise Park	210	1.94
190.04-3-1.1	289 Tobin Rd	Driver, Robin	289 Tobin Rd	210	4
190.04-3-1.21	Tobin Rd	Matthews Farms Inc	823 Cheese Factory Rd	120	14.6
190.04-3-1.22	Tobin Rd	Matthews, Russell W	307 Tobin Rd	120	5
190.04-3-3	307 Tobin Rd	Matthews, Russell W	307 Tobin Rd	210	0.58
191.01-1-13	Clover St	Bridleridge Farms LLC	30 Grove St	120	43.2
191.01-1-14.1	Clover St	Bridleridge Farms LLC	30 Grove St	120	34.1
191.01-1-15	3613 Clover St	O'Banion, Michael K	3613 Clover St	210	1.8
191.01-1-16	3609 Clover St	Ingalls, Jean R	3609 Clover St	210	2.1
191.01-1-17	3603 Clover St	La Manna, Anne	3603 Clover St	210	0.6
191.01-1-18	Clover St	Clover Ponds LLC		120	66.4
191.01-1-19	3571 Clover St	Clover Ponds LLC		110	47.4
191.01-1-20	513 Reeves Rd	Imburgia, Salvatore J	479 Reeves Rd	240	20
191.01-1-21	519 Reeves Rd	Grakowsky, Michael P	519 Reeves Rd	210	0.73
191.01-1-22	515 Reeves Rd	Hecker, Virginia	515 Reeves Rd	210	0.47
191.01-1-23	511 Reeves Rd	Chaudhri, Soma R	511 Reeves Rd	210	0.67
191.01-1-41	435 Reeves Rd	Chuhita, Thomas A	435 Reeves Rd	210	0.49
191.01-1-52	3550 Clover St	Penmetza, Prasad	3550 Clover St	210	10.93
191.02-1-1.111	128 N Wilmarth Rd	Frohman, Jack V	128 N Wilmarth Rd	116	58.74
191.02-1-1.12	N Wilmarth Rd	Frohman, Mark J	126 N Wilmarth Rd	311	4.9
191.02-1-1.13	N Wilmarth Rd	Empire State Pipeline	6363 Main St	311	1.24
191.02-1-1.2	126 N Wilmarth Rd	Frohman, Mark J	126 N Wilmarth Rd	210	4.68
191.02-1-10	476 Mendon Center Rd	Ernstrom, J William	476 Mendon Center Rd	210	2.5
191.02-1-11	Mendon Center Rd	Thornview Inc	99 Ridgeland Rd	120	26.1

Parcel No.	Parcel Location	Owner(s)	Owner Address	Property Code	Acres
191.02-1-12	562 Mendon Center Rd	Dumont, Gerald E	562 Mendon Center Rd	210	5.02
191.02-1-14	529 Mendon Center Rd	Moyer, Erin L	529 Mendon Center Rd	210	0.78
191.02-1-15	Mendon Center Rd	Florida West Land Corp	99 Ridgeland Rd	120	36.9
191.02-1-16.1	73 N Wilmarth Rd	Giller, Andrew S	73 N Wilmarth Rd	210	5
191.02-1-17.11	85 N Wilmarth Rd	Peterson, Michael J	85 North Wilmarth Rd	210	2.54
191.02-1-18	89 N Wilmarth Rd	Brown, Barbara	89 N Wilmarth Rd	210	1.2
191.02-1-19	S Wilmarth Rd	Lehman, Robert R	161 South Wilmarth Rd	320	27.3
191.02-1-19./L	S Wilmarth Rd	Roch Telephone Corp	4017 Washington Rd	837	0
191.02-1-2.11	122 N Wilmarth Rd	Town of Pittsford	11 S Main St	311	9.79
191.02-1-20	Mendon Center Rd	Lehman, Robert	161 South Wilmarth Rd	120	13.9
191.02-1-21	Mendon Center Rd	Cohen, Joel	440 Canfield Rd	320	8.6
191.02-1-22	640 Mendon Center Rd	Cohen, Joel	440 Canfield Rd	116	14.6
191.02-1-23	621 Mendon Center Rd	Postel, John J	621 Mendon Center Rd	210	2
191.02-1-24	609 Mendon Center Rd	Orione, Andrew Jr.	609 Mendon Center Rd	210	1
191.02-1-27.1	161 S Wilmarth Rd	Lehman, Roy Robert	161 South Wilmarth Rd	110	89.7
191.02-1-3.1	94 N Wilmarth Rd	Ecklund, Curtis A	94 N Wilmarth Rd	210	9.6
191.02-1-3.2	N Wilmarth Rd	Brown, Barbara F	89 North Wilmarth Rd	311	4.4
191.02-1-4	66 N Wilmarth Rd	Epstein, Julian L	66 N Wilmarth Rd	210	1.5
191.02-1-5	58 N Wilmarth Rd	Vyverberg, Alan R	58 N Wilmarth Rd	210	1.8
191.02-1-6	N Wilmarth Rd	Florida West Land Corp	99 Ridgeland Rd	320	45
191.02-1-7	22 N Wilmarth Rd	Hofbauer, Joy	22 N Wilmarth Rd	210	1.75
191.02-1-8	14 N Wilmarth Rd	Furber, Ryan D	14 North Wilmarth Rd	210	1.99
191.02-1-9	509 Mendon Center Rd	Voak, Jeffrey	509 Mendon Center Rd	210	0.45
191.04-2-5	631 Mendon Center Rd	Rodgers, Alfred M	631 Mendon Center Rd	210	1.9
191.04-2-6	Canfield Rd	Berkeley, Frederick D	50 Old Mill Rd	311	4.9
191.04-2-7	410 Canfield Rd	Berkeley, Frederick D	50 Old Mill Rd	116	5.8
191.04-2-8	420 Canfield Rd	Barber, Alan G	420 Canfield Rd	210	5.8
191.04-2-9	430 Canfield Rd	Mealey, John	430 Canfield Rd	210	5.7
192.01-1-1	Mendon Center Rd	Florida West Land Corp	99 Ridgeland Rd	320	101.4
192.01-1-17.1	733 Mendon Rd	Stotz, Frank M RevTrus	707 Mendon Rd	105	35.24
192.01-1-31	Mendon Center Rd	Florida West Land Corp	99 Ridgeland Rd	120	64
192.02-1-13.1	589 East St	Walsh, John J	589 East St	210	2.32

Parcel No.	Parcel Location	Owner(s)	Owner Address	Property Code	Acres
192.02-1-13.2	East St	Larkin, Ashley P III	585 East St	311	5
192.02-1-14.1	619 East St	Hyland, Timothy	619 East St	240	28.32
192.02-1-14.21	585 East St	Larkin, Ashley P III	585 East St	210	10.36
192.02-2-12.11	563 East St	Fadden, John M	563 East St	210	1.19
192.03-2-1	440 Canfield Rd	Cohen, Joel	440 Canfield Rd	210	4
192.03-2-2	Canfield Rd	Cohen, Joel	440 Canfield Rd	320	37
192.03-2-3	516 Canfield Rd	Constantine, Adam C	516 Canfield Rd	210	1.5
192.03-2-4	522 Canfield Rd	Cafe, Juan M	522 Canfield Rd	210	1.43
192.03-2-5	530 Canfield Rd	Cafe, Juan M	522 Canfield Rd	320	4
192.12-1-1	542 East St	Wigg, David J	437 East St	311	0.16
192.12-1-100	3 Fall Meadow Dr	Shamsie, Faisal	3 Fall Meadow Dr	210	1.27
192.12-1-101	East St	Town Of Pittsford	11 S Main St	311	0.04
192.12-1-2.11	548 East St	Schnose, Paul A	548 East St	210	1
192.12-1-2.12	East St	Wigg, David J	437 East St	311	0.5
192.12-1-64.1	598 East St	Brokaw, Claudia J	598 East St	210	0.74
192.12-1-65	606 East St	Hanna, Thomas A	606 East St	210	1.3
192.12-1-67	2 Fall Meadow Dr	Boyce, Brendan	2 Fall Meadow Dr	210	0.8
192.12-1-68	4 Fall Meadow Dr	Karthikeyan, Suri	4 Fall Meadow Dr	210	0.72
192.12-1-69	6 Fall Meadow Dr	Carpentier, Andrew C	6 Fall Meadow Dr	210	0.68
192.12-1-70	8 Fall Meadow Dr	DeRose, Patrick A	8 Fall Meadow Dr	210	0.82
192.12-1-71	10 Fall Meadow Dr	Westin, Kjell G	10 Fall Meadow Dr	210	1.26
192.12-1-72.1	12 Fall Meadow Dr	Zatyko, Andrew G	12 Fall Meadow Dr	210	1.75
192.12-1-73	14 Fall Meadow Dr	McCue, Kathleen	14 Fall Meadow Dr	210	0.93
192.12-1-74	16 Fall Meadow Dr	Catillaz, Clair B	16 Fall Meadow Dr	210	1.08
192.12-1-75	18 Fall Meadow Dr	Lian, Ming-Shih	18 Fall Meadow Dr	210	2.38
192.12-1-76	20 Fall Meadow Dr	Smith, Eric P	20 Fall Meadow Dr	210	1.69
192.12-1-77	22 Fall Meadow Dr	Cunningham, David A	22 Fall Meadow Dr	210	1.5
192.12-1-78	24 Fall Meadow Dr	MacLaughlin, Scott T	24 Fall Meadow Dr	210	1.13
192.12-1-79	26 Fall Meadow Dr	Flynn, Christopher J	26 Fall Meadow Dr	210	0.97
192.12-1-80	28 Fall Meadow Dr	Sandhu, Akram M	28 Fall Meadow Dr	210	0.91
192.12-1-81	36 Fall Meadow Dr	Champion, David J	36 Fall Meadow Dr	210	1.37
192.12-1-82	39 Fall Meadow Dr	Hezel, Aram F	39 Fall Meadow Dr	210	0.58
		Larkin, Lillian	585 East St		
		Hyland, Leslie	619 East St		
		Larkin, Lillian R	585 East St		
		Fadden, Frances	563 East St		
		Cohen, Judith	440 Canfield Rd		
		Cohen, Judith	440 Canfield Rd		
		Constantine, Cassidy	516 Canfield Rd		
		Cafe, Juan M	522 Canfield Rd		
		Cafe, Juan M	522 Canfield Rd		
		Wigg, David J	437 East St		
		Shamsie, Darakhshan	3 Fall Meadow Dr		
		Schnose, Michelle	548 East St		
		Hanna, Carolyn	606 East St		
		Karthikeyan, Shanthi	4 Fall Meadow Dr		
		Carpentier, Christine	6 Fall Meadow Dr		
		Dawli, Amy M	8 Fall Meadow Dr		
		Westin, Donna R	10 Fall Meadow Dr		
		Zatyko, Adele R	12 Fall Meadow Dr		
		McCue, Martin	14 Fall Meadow Dr		
		Yorkey, Jeffrey	16 Fall Meadow Dr		
		Lian, Shirley	18 Fall Meadow Dr		
		Smith, Jill	20 Fall Meadow Dr		
		Cunningham, Barbara	22 Fall Meadow Dr		
		MacLaughlin, Robin	24 Fall Meadow Dr		
		Flynn, Tracy H	26 Fall Meadow Dr		
		Sandhu, Bushra	28 Fall Meadow Dr		
		Champion, Jeneva F	36 Fall Meadow Dr		
		Sworen, Britta	39 Fall Meadow Dr		

Parcel No.	Parcel Location		Owner(s)		Owner Address		Property Code	Acres
192.12-1-83	37 Fall Meadow Dr	PT	Lewis, Josh	Lewis, Emily	37 Fall Meadow Dr	Pittsford, NY 14534	210	0.61
192.12-1-84	35 Fall Meadow Dr	PT	Nicoletti, Jonathan A	Nicoletti, Marian M	35 Fall Meadow Dr	Pittsford, NY 14534	210	0.66
192.12-1-85	33 Fall Meadow Dr	PT	Pinilla, Francisco A	Riccardi, Carol	33 Fall Meadow Dr	Pittsford, NY 14534	210	0.7
192.12-1-86	31 Fall Meadow Dr	PT	Lynn, Justin	Khadilkar, Rashmi	31 Fall Meadow Dr	Pittsford, NY 14534	210	0.9
192.12-1-87	29 Fall Meadow Dr	PT	Liberatos, Michael A	Liberatos, Karin M	29 Fall Meadow Dr	Pittsford, NY 14534	210	0.86
192.12-1-88	27 Fall Meadow Dr	PT	Rosenfeld, Ken H	Rosenfeld, Deborah	27 Fall Meadow Dr	Pittsford, NY 14534	210	0.86
192.12-1-89	25 Fall Meadow Dr	PT	Park, Sandy J		25 Fall Meadow Dr	Pittsford, NY 14534	210	1.01
192.12-1-90	23 Fall Meadow Dr	PT	Hartmann, Andrew	Hartmann, Roma	23 Fall Meadow Dr	Pittsford, NY 14534	210	1.27
192.12-1-91	21 Fall Meadow Dr	PT	Dawson, Robin Hoe		21 Fall Meadow Dr	Pittsford, NY 14534	210	1.21
192.12-1-92	19 Fall Meadow Dr	PT	Harrington, Robert A	Harrington, Carolyn	19 Fall Meadow Dr	Pittsford, NY 14534	210	0.83
192.12-1-93	East St	PT	Town Of Pittsford		11 S Main St	Pittsford, NY 14534	311	29.52
192.12-1-94	17 Fall Meadow Dr	PT	Sifain, Andrew R	Blackley, Shanley	17 Fall Meadow Dr	Pittsford, NY 14534	210	0.71
192.12-1-95	15 Fall Meadow Dr	PT	Mollenkopf, Mark	Mollenkopf, Cyndi	15 Fall Meadow Dr	Pittsford, NY 14534	210	0.74
192.12-1-96.1	11 Fall Meadow Dr	PT	Banks, John	Banks, Sarah	11 Fall Meadow Dr	Pittsford, NY 14534	210	0.65
192.12-1-97	9 Fall Meadow Dr	PT	Bamford, Lance	Bamford, Janice	9 Fall Meadow Dr	Pittsford, NY 14534	210	0.72
192.12-1-98	7 Fall Meadow Dr	PT	Curran, Thomas P	Curran, Kathleen M	7 Fall Meadow Dr	Pittsford, NY 14534	210	0.62
192.12-1-99	5 Fall Meadow Dr	PT	Forte, Carol Ann		5 Fall Meadow Dr	Pittsford, NY 14534	210	0.74
192.12-2-1	4 Arbor Creek Dr	PT	Sellar, James R	Sellar, Suzanne	4 Arbor Creek Dr	Pittsford, NY 14534	210	1.06
192.12-2-10	51 Arbor Creek Dr	PT	Steiner, Joshua R	Steiner, Laurie A	51 Arbor Creek Dr	Pittsford, NY 14534	210	1.09
192.12-2-11	47 Arbor Creek Dr	PT	Tan, Raymond	Tan, Catherine	47 Arbor Creek Dr	Pittsford, NY 14534	210	0.76
192.12-2-12	43 Arbor Creek Dr	PT	Drake, Raymond H	Drake, Jill L	43 Arbor Creek Dr	Pittsford, NY 14534	210	1
192.12-2-13	39 Arbor Creek Dr	PT	Garneau, John J	Garneau, Diana E	39 Arbor Creek Dr	Pittsford, NY 14534	210	1.04
192.12-2-14	35 Arbor Creek Dr	PT	Wong-Gentile, Susan		35 Arbor Creek Dr	Pittsford, NY 14534	210	1.02
192.12-2-15	31 Arbor Creek Dr	PT	Nicandri, Gregg T	Nicandri, Katring Fox	31 Arbor Creek Dr	Pittsford, NY 14534	210	1.54
192.12-2-16	27 Arbor Creek Dr	PT	Stowe, Martin C	Stowe, Tina W	27 Arbor Creek Dr	Pittsford, NY 14534	210	1.39
192.12-2-17	23 Arbor Creek Dr	PT	DeBiase, Salvatore E III	DeBiase, Mary J	23 Arbor Creek Dr	Pittsford, NY 14534	210	1.44
192.12-2-18	19 Arbor Creek Dr	PT	Fasanello, Vincent J	Fasanello, Donna	19 Arbor Creek Dr	Pittsford, NY 14534	210	1.14
192.12-2-19	15 Arbor Creek Dr	PT	Ciccione, Robert C	Ciccione, Lenora	15 Arbor Creek Dr	Pittsford, NY 14534	210	1.21
192.12-2-2	8 Arbor Creek Dr	PT	Sheffield, Clarence B	Sheffield, Marit B	8 Arbor Creek Dr	Pittsford, NY 14534	210	0.98
192.12-2-20	11 Arbor Creek Dr	PT	Proper, Gilbert P	Proper, Elizabeth A	11 Arbor Creek Dr	Pittsford, NY 14534	210	0.86
192.12-2-21	7 Arbor Creek Dr	PT	Pereira, Mark	Vitelli-Pereira, Dian	7 Arbor Creek Dr	Pittsford, NY 14534	210	0.83
192.12-2-22	3 Arbor Creek Dr	PT	Rexo, Robert B	Rexo, Lorraine	3 Arbor Creek Dr	Pittsford, NY 14534	210	1.01



Parcel No.	Parcel Location	Owner(s)	Owner Address	Property Code	Acres
192.12-2-23	Arbor Creek Dr	Town Of Pittsford	11 S Main St	311	24.58
192.12-2-3	12 Arbor Creek Dr	Laird, Michael N	12 Arbor Creek Dr	210	0.86
192.12-2-4	16 Arbor Creek Dr	Coniglio, John U	16 Arbor Creek Dr	210	0.89
192.12-2-5	20 Arbor Creek Dr	Albright, Craig M	20 Arbor Creek Dr	210	0.91
192.12-2-6	34 Arbor Creek Dr	VanVoorhis, Norman	34 Arbor Creek Dr	210	0.96
192.12-2-7	38 Arbor Creek Dr	Champion, Dorene	38 Arbor Creek Dr	210	1.02
192.12-2-8	42 Arbor Creek Dr	Funderburk, Matthew	42 Arbor Creek Dr	210	0.88
192.12-2-9	46 Arbor Creek Dr	Howard, Michael K	46 Arbor Creek Dr	210	0.71
192.16-1-1	East St	Town Of Pittsford	11 S Main St	311	4.2
<b>VILLAGE OF PITTSFORD (PTV)</b>					
151.19-1-15.1	N Main St	Powers Farm LLC	91 Golf Ave	129	46.2
<b>TOWN OF RUSH (RU)</b>					
200.04-1-1	282 Rush Scottsville Rd	Railroad Museum	Rochester, NY 14692	681	1.11
200.04-1-2	300 Roswall Lane	Weaver, Patricia J	Rush, NY 14543	280	71.8
200.04-1-3		Town of Rush	Rush, NY 14543	311	100.54
201.02-1-1	Rush Henrietta TL Rd	Krenzer, Susan A	SCOTTVILLE, NY 14546	120	45.5
201.02-1-3.1	W Henrietta Rd	Krenzer, Susan A	SCOTTVILLE, NY 14546	311	1
201.03-1-1.1	Rush Henrietta TL Rd	Cornwell, Daniel	W Henrietta, NY 14586	322	16.46
201.03-1-11.1	1221 Telephone Rd	Hughes, Charles	Rush, NY 14543	210	0.95
201.03-1-11.2	1225 Telephone Rd	Hughes, Mariann E	Rush, NY 14543	210	2.64
201.03-1-11.3	1215 Telephone Rd	Hughes, Charles	Rush, NY 14543	241	22.14
201.03-1-12.2	1255 Telephone Rd	Koppers, Gerrit A	Rush, NY 14543	210	4.39
201.03-1-14	1232 Telephone Rd	Militello, Russell J	Rush, NY 14543	210	0.5
201.03-1-15.1	1226 Telephone Rd	Chichelli, Richard	Rush, NY 14543	210	3.9
201.03-1-15.2	1200 Telephone Rd	Bulsys, Joseph	Rush, NY 14543	210	1.6
201.03-1-16.1	6700 E River Rd	Thomas, Warren	Rush, NY 14543	210	4.6
201.03-1-16.2	6710 E River Rd	Wowkowych, Jayne	Rush, NY 14543	210	4.8
201.03-1-16.3	6720 E River Rd	Dunn, Daniel G	Rush, NY 14543	210	1.7
201.03-1-17	6746 E River Rd	Wheatland Comm Church	Rush, NY 14543	620	2.7
201.03-1-18.002	1305 Telephone Rd Ex	Moore, John W	Rush, NY 14543	120	6.93
<b>TOTAL ACRES, TOWN OF PITTSFORD:</b>					<b>2,848</b>
<b>TOTAL ACRES, VILLAGE OF PITTSFORD:</b>					<b>46</b>

Parcel No.	Parcel Location	Owner(s)	Owner Address	Property Code	Acres	
201.03-1-18.003	1300 Telephone Rd Ex	Vosefski, Raymond	1300 Telephone Rd Ext	Rush, NY 14543	210	7.12
201.03-1-18.212	6715 E River Rd	Lucas, Michael F	6715 East River Rd	Rush, NY 14543	210	1.44
201.03-1-18.213	6725 E River Rd	Sheffer, Timothy	6725 East River Rd	Rush, NY 14543	210	1.36
201.03-1-18.214	6735 E River Rd	Enos, Steven D	6735 East River Rd	Rush, NY 14543	210	1.32
201.03-1-18.215	6745 E River Rd	Scancarello, James T	6745 East River Rd	Rush, NY 14543	210	1.24
201.03-1-18.216	6755 E River Rd	Dilal, John	6755 East River Rd	Rush, NY 14543	210	1.24
201.03-1-18.217	6765 E River Rd	Horton, Jerry	6765 East River Rd	Rush, NY 14543	210	1.22
201.03-1-18.218	6775 E River Rd	Slater, Paul J	6775 East River Rd	Rush, NY 14543	210	1.23
201.03-1-18.219	6785 E River Rd	Schlageter, Mark S	6785 East River Rd	Rush, NY 14543	210	1.27
201.03-1-18.221	452 Rush Scottsville Rd	Ryan, Raymond W	452 Rush Scottsville Rd	Rush, NY 14543	210	3.4
201.03-1-18.23	454 Rush Scottsville Rd	Mason, Thomas B	454 Rush Scottsville Rd	Rush, NY 14543	210	0.76
201.03-1-18.24	456 Rush Scottsville Rd	Glazer, Colleen E	456 Rush Scottsville Rd	Rush, NY 14543	210	0.9
201.03-1-19.11	450 Rush Scottsville Rd	LaPlana, Mark S	450 Rush Scottsville Rd	Rush, NY 14543	210	3.25
201.03-1-19.21	448 Rush Scottsville Rd	Foster, Richard	448 Rush Scottsville Rd	Rush, NY 14543	210	2.69
201.03-1-2.11	6620 E River Rd	Daggar, Philip	6620 East River Rd	Rush, NY 14543	241	26.54
201.03-1-2.131	Rush Henrietta TL Rd	Cornwell, Daniel	958 Martin Rd	W Henrietta, NY 14586	322	20.62
201.03-1-2.132	Rush Henrietta TL Rd	Cornwell, Daniel	958 Martin Rd	W Henrietta, NY 14586	311	1.8
201.03-1-2.133	Rush Henrietta TL Rd	Cornwell, Daniel	958 Martin Rd	W Henrietta, NY 14586	311	5.93
201.03-1-20	430 Rush Scottsville Rd	Slocum, May J	430 Rush Scottsville Rd	RUSH, NY 14543	210	0
201.03-1-21	426 Rush Scottsville Rd	Stoutenberg, Jerry W	426 Rush Scottsville Rd	Rush, NY 14543	210	0.8
201.03-1-22	420 Rush Scottsville Rd	Feldt, Gary	420 Rush Scottsville Rd	Rush, NY 14543	210	0.8
201.03-1-23.1	6550 E River Rd	Beyor, Jason	6550 East River Rd	Rush, NY 14543	210	8.85
201.03-1-24.21	6590 E River Rd	Smith, James	6590 East River Rd	Rush, NY 14543	210	5.08
201.03-1-25	6650 E River Rd	Godfrey, Donald	6650 East River Rd	Rush, NY 14543	210	5.1
201.03-1-26	6666 E River Rd	Traxler, Michael	6666 East River Rd	Rush, NY 14543	210	9.6
201.03-1-27	1250 Telephone Rd	Quinsland, Larry K	1250 Telephone Rd	Rush, NY 14543	210	2.2
201.03-1-28	1270 Telephone Rd	Nesbitt, Robert	1270 Telephone Rd	Rush, NY 14543	210	1.6
201.03-1-29	1288 Telephone Rd	Berardi, Anthony	1288 Telephone Rd	Rush, NY 14543	210	1.43
201.03-1-3	465 Rush Henrietta TL Rd	Bower, Robert C	465 Rush Hen TL Rd	Rush, NY 14543	210	1.8
201.03-1-31.1	6800 E River Rd	Schlageter, Mark	6800 East River Rd	RUSH, NY 14543	311	6.22
201.03-1-31.51	1400 Telephone Rd Ex	Chernavin, German	1400 Telephone Rd Ext	RUSH, NY 14543	210	18.73
201.03-1-32	6565 E River Rd	Town of Rush	6565 East River Rd	RUSH, NY 14543	615	215.73

Parcel No.	Parcel Location	Owner(s)	Owner Address	Property Code	Acres
201.03-1-4.11	1092 Telephone Rd	Daggar, Philip B	1092 Telephone Rd	240	26.49
201.03-1-4.2	1140 Telephone Rd	Mateer, J. M	1140 Telephone Rd	210	1.42
201.03-1-5	1172 Telephone Rd	Panipinto, Jeffrey	1172 Telephone Rd	210	1.8
201.03-1-6	1000 Telephone Rd	Tirabassi, John	Henrietta, NY 14467	120	102.2
201.03-1-7.1	1101 Telephone Rd	Clader, Timothy	Rush, NY 14543	240	42.9
201.03-1-7.2	1162 Telephone Rd	Parker, James M	Rush, NY 14543	210	2.73
201.03-1-8	1173 Telephone Rd	Symonds, Edward	Rush, NY 14543	210	1.3
201.03-1-9.1	736 Rush Scottsville Rd	Moore, George E.Jr.	736 Rush Scottsville Rd	140	65.92
201.03-1-9.2	700 Rush Scottsville Rd	Moore, George	Rush, NY 14543	210	1.48
201.04-1-1.3	791 Rush Henrietta TL Rd	Glocker, David	W Henrietta, NY 14586	120	72.61
201.04-1-2	809 Rush Henrietta TL Rd	Gaffney, John	W Henrietta, NY 14586	210	1.1
201.04-1-3.1	851 Rush Henrietta TL Rd	Mittelstaedt, Brian E	W Henrietta, NY 14586	210	1.56
201.04-1-3.2	Rush Henrietta TL Rd	Krenzer, Susan A	SCOTTVILLE, NY 14546	120	96.94
201.04-1-4	889 Rush Henrietta TL Rd	Wells, Rick J	W Henrietta, NY 14586	210	0.7
201.04-1-5	6991 W Henrietta Rd	Krenzer, Susan A	SCOTTVILLE, NY 14546	120	151.7
202.01-1-2.13	Rush Henrietta TL Rd	Yoruk Properties	1425 Jefferson Rd	322	19.6
202.01-1-3	1349 Rush Hen TL Rd	Brunacini, Samuel T Jr.	Rush, NY 14543	210	1
202.02-1-35	61 Aprille Lane	Terzo, Michael	Rush, NY 14543	210	1
202.02-1-36	44 Aprille Lane	Fuoco, Augustine	Rush, NY 14543	210	0.7
202.02-1-37	34 Aprille Lane	Trescott, Elaine	Rush, NY 14543	210	0.7
202.02-1-38	5325 E Henrietta Rd	Tetrault, Richard	Rush, NY 14543	210	1
202.02-1-39	5343 E Henrietta Rd	Kachala, Francis	Rush, NY 14543	210	1
202.02-1-40	5368 E Henrietta Rd	Bischoping, Jerome	Rush, NY 14543	210	1.1
202.02-1-41.1	5330 E Henrietta Rd	F. M. Brooks Bypass Trust	18116 Shardon Cir	120	60.53
202.02-1-41.2	E Henrietta Rd	DES Water	Encino, CA 91316	120	21.44
202.02-1-42.1	Birchstone Hill	Blain, Bradley K	Rochester, NY 14608	120	18
202.03-1-44	22 Botwood Lane	Ragaisis, Janet C	Rochester, NY 14623	323	0.7
202.03-1-5	7044 W Henrietta Rd	Mesolella, Anthony	Rush, NY 14543	210	1
202.03-1-58	42 Harvest Lane	Udicious, William R	Rush, NY 14543	210	0.7
202.03-1-59	32 Harvest Lane	Butler, Keith	Rush, NY 14543	210	1.2
202.03-1-6	7054 W Henrietta Rd	Vanzandt, Nancy C	Rush, NY 14543	210	1
202.03-1-61.11	1504 Rush Scottsville Rd	Merchant, David	Rush, NY 14543	210	0.83

Parcel No.	Parcel Location	Owner(s)	Owner Address	Property Code	Acres
202.03-1-62.2	1484 Rush Scottsville Rd	Laraby, Ruth B	1484 Rush Scottsville Rd	120	36.45
202.03-1-67.1	7070 W Henrietta Rd	Flannery, Michael P	7070 W Henrietta Rd	210	9.61
202.03-1-68	7093 W Henrietta Rd	Moore, John	2811 East Henrietta Rd	120	69
202.03-1-69	Botwood Lane	Ragaisis, Janet C	22 Botwood Ln	311	5.65
202.03-1-7	7034 W Henrietta Rd	McGuire, Monica	986 McIvor Rd	240	40.2
202.03-1-70	Farmcrest Dr	Zima, George D	84 Farmcrest Dr	311	7.2
202.03-2-1.21	1650 Middle Rd	Martin, Michael J	1650 Middle Rd	240	10.03
202.03-2-1.22	1658 Middle Rd	Gust, JoAnn	193 Kaywood Dr	240	17.98
202.03-2-2	1678 Middle Rd	State of New York	5259 Parkside Dr	642	0.8
202.04-1-12	100 Jeffords Rd	Barrett, Patricia G	100 Jeffords Rd	210	2.15
202.04-1-13	120 Jeffords Rd	Denk, James M	120 Jeffords Rd	241	23.5
202.04-1-14	150 Jeffords Rd	Weitkamp, Lowell R	150 Jeffords Rd	210	4.2
202.04-1-15	168 Jeffords Rd	Porter, Melissa R	168 Jeffords Rd	210	2.1
202.04-1-16	226 Jeffords Rd	Goebel, John	226 Jeffords Rd	210	1.3
202.04-1-17.11	Jeffords Rd	Blain, Bradley K	35 Flat Rd	323	40.2
202.04-1-17.12	Jeffords Rd	Blain, Bradley K	35 Flat Rd	323	40.2
202.04-1-17.13	Jeffords Rd	Blain, Bradley K	35 Flat Rd	323	40.2
202.04-1-17.14	Jeffords Rd	Blain, Bradley K	35 Flat Rd	323	40.2
202.04-1-17.15	Jeffords Rd	Blain, Bradley K	35 Flat Rd	323	40.2
202.04-1-18.11	285 Jeffords Rd	Haefner, Thomas	285 Jeffords Rd	210	4.49
202.04-1-19.11	231 Jeffords Rd	Sweet, Donald A	231 Jeffords Rd	210	6.07
202.04-1-19.12	225 Jeffords Rd	Sweet, Dale	225 Jeffords Rd	210	1.71
202.04-1-19.2	Jeffords Rd	Sweet, Donald A	231 Jeffords Rd	120	87.8
202.04-1-20	203 Jeffords Rd	Sweet, Alvin F	203 Jeffords Rd	210	0.75
202.04-1-21	175 Jeffords Rd	Tracy, Virginia D	175 Jeffords Rd	210	0.75
202.04-1-22	159 Jeffords Rd	Hughes, James M	159 Jeffords Rd	210	0.75
202.04-1-23	149 Jeffords Rd	Stoever, Eric D	400 Jeffords Rd	210	0
202.04-1-24	129 Jeffords Rd	Fiorucci, Anna	129 Jeffords Rd	210	1.9
202.04-1-25.1	E Henrietta Rd	Hoh, Stephan	5656 East Henrietta Rd	120	88.1
202.04-1-25.2	49 Jeffords Rd	Preston, Howard	59 Jeffords Rd	311	1
202.04-1-25.3	59 Jeffords Rd	Preston, Howard	59 Jeffords Rd	210	1
202.04-1-25.4	79 Jeffords Rd	Strang, Theodore H Jr.	79 Jeffords Rd	210	1

Parcel No.	Parcel Location	Owner(s)	Owner Address	Property Code	Acres		
202.04-1-25.5	89 Jeffords Rd	RU Anih, Augustine	Anih, Deborah	89 Jeffords Rd	Rush, NY 14543	210	1.6
202.04-1-25.6	109 Jeffords Rd	RU Clough, Denise C		109 Jeffords Rd	Rush, NY 14543	210	1.1
202.04-1-25.7	35 Jeffords Rd	RU Johnson, Barbara K		35 Jeffords Rd	Rush, NY 14543	210	1.22
202.04-1-26	5656 E Henrietta Rd	RU Hoh, Stephan	Heinger, Paula P	5656 East Henrietta Rd	Rush, NY 14543	210	0.8
202.04-2-1	19 Birchstone Hill	RU Steiner, John	Steiner, Kathryn	19 Birchstone HI	Rush, NY 14543	210	1.7
202.04-2-10	4 Birchstone Hill	RU Gauthier, Margaret M		4 Birchstone HI	Rush, NY 14543	210	2.08
202.04-2-11	6 Birchstone Hill	RU Smith, Margaret F		6 Birchstone HI	Rush, NY 14543	210	1.78
202.04-2-12	8 Birchstone Hill	RU Schmidt, Mary Beth	Conheady, Catherine	8 Birchstone HI	Rush, NY 14543	210	7.02
202.04-2-13	10 Birchstone Hill	RU Blain, Bradley		35 Flatt Rd	Rochester, NY 14623	210	6.86
202.04-2-14	12 Birchstone Hill	RU Garelick, Sharon A		12 Birchstone HI	Rush, NY 14543	210	1.97
202.04-2-15	14 Birchstone Hill	RU Bloch, Stephanie		14 Birchstone HI	Rush, NY 14543	210	1.84
202.04-2-16	16 Birchstone Hill	RU VanWormer, Eric	VanWormer, Tracy	16 Birchstone HI	Rush, NY 14543	210	2.69
202.04-2-17	18 Birchstone Hill	RU Ragonese, Thomas		18 Birchstone HI	Rush, NY 14543	210	2.1
202.04-2-2	17 Birchstone Hill	RU Lesh, Sam R		17 Birchstone HI	Rush, NY 14543	210	2.92
202.04-2-3	15 Birchstone Hill	RU Prok, Gary R	Prok, Michelle S	15 Birchstone HI	Rush, NY 14543	210	2.26
202.04-2-4	13 Birchstone Hill	RU Neumaier, Steven	Neumaier, Maureen	13 Birchstone HI	Rush, NY 14543	210	2.11
202.04-2-5	11 Birchstone Hill	RU Dagrosa, Anthony P		11 Birchstone Hill Rd	Rush, NY 14543	210	2.16
202.04-2-6	5 Birchstone Hill	RU Hallman, William M	Zwenger, Jeanne E	5 Birchstone HI	RUSH, NY 14543	210	2.3
202.04-2-7	3 Birchstone Hill	RU Holder, Charles	Rhinehart, Marcia	3 Birchstone HI	Rush, NY 14543	210	2.7
202.04-2-8	1 Birchstone Hill	RU Hall, Kevin M	Hall, Sharon J	1 Birchstone HI	Rush, NY 14543	210	5.69
202.04-2-9	2 Birchstone Hill	RU Sperandio, Elizabeth	Arsenault, Richard	2 Birchstone HI	Rush, NY 14543	210	4.21
203.01-1-1	2237 Pinnacle Rd	RU Miller, Anne Marie	Miller, George, Chris	2237 Pinnacle Rd	Rush, NY 14543	120	81.6
203.01-1-2	2164 Pinnacle Rd	RU Eggleston, Keith	Eggleston, Donna	2164 Pinnacle Rd	Rush, NY 14543	210	1.76
203.01-1-3	2200 Pinnacle Rd	RU Gracie, Douglas J	Gracie, Joan V	2200 Pinnacle Rd	Rush, NY 14543	240	10.11
203.01-1-4	2222 Pinnacle Rd	RU McPherson, Steven W	Kelly, Lorrie A	2222 Pinnacle Rd	Rush, NY 14543	210	4.4
203.01-1-6	171 Wardell Rd	RU Penfound, Thomas	Penfound, Susan	171 Wardell Rd	Rush, NY 14543	210	2.8
203.02-1-1	Wardell Rd	RU RHH Mendon Prop.		740 East Ave	Rochester, NY 14607	314	3.5
203.02-1-2	180 Wardell Rd	RU George, Peter	George, Amy	180 Wardell Rd	Rush, NY 14543	210	1.9
203.02-1-4	Wardell Rd	RU RHH Mendon Prop.		740 East Ave	Rochester, NY 14607	120	106
203.02-1-5	Wardell Rd	RU RHH Mendon Prop.		740 East Ave	Rochester, NY 14607	120	10.1
203.03-1-1	292 Jeffords Rd	RU Tracy, Kyle		292 Jeffords Rd	Rush, NY 14543	210	0.9
203.03-1-14	270 Wardell Rd	RU RHH Mendon Prop.		740 East Ave	Rochester, NY 14607	311	3.4

Parcel No.	Parcel Location	Owner(s)	Owner Address	Property Code	Acres
203.03-1-15	Wardell Rd	RU RHH Mendon Prop.	740 East Ave	120	30.5
203.03-1-16	Lyons Rd	RU RHH Mendon Prop.	740 East Ave	120	84.1
203.03-1-17	Lyons Rd	RU RHH Mendon Prop.	740 East Ave	120	17.6
203.03-1-2	312 Jeffords Rd	RU Stoever, Carol A	312 Jeffords Rd	210	5.4
203.03-1-3.111	2309 Pinnacle Rd	RU Miller, Anne Marie	2315 Pinnacle Rd	241	9.83
203.03-1-3.112	2315 Pinnacle Rd	RU Miller, Anne Marie	2315 Pinnacle Rd	210	1.4
203.03-1-3.121	2325 Pinnacle Rd	RU Miller, Anne Marie	2315 Pinnacle Rd	120	5.55
203.03-1-3.131	2353 Pinnacle Rd	RU Hankins, Leroy	2353 Pinnacle Rd	210	3.95
203.03-1-3.132	2333 Pinnacle Rd	RU Houk, Donald J	2333 Pinnacle Rd	210	1.45
203.03-1-3.14	2363 Pinnacle Rd	RU Korean United	2363 Pinnacle Rd	620	5.22
203.03-1-3.151	390 Jeffords Rd	RU Tracy, Kimm	2301 40th St	210	1.19
203.03-1-3.152	400 Jeffords Rd	RU Stoever, Eric D	400 Jeffords Rd	210	1.11
203.03-1-3.153	410 Jeffords Rd	RU Celentano, Michael	410 Jeffords Rd	210	1.11
203.03-1-3.154	420 Jeffords Rd	RU Menendez, Glen	420 Jeffords Rd	210	1.6
203.03-1-3.16	Jeffords Rd	RU Miller, Anne Marie	2315 Pinnacle Rd	120	18.33
203.03-1-3.2	2303 Pinnacle Rd	RU Time Warner Cable	7820 Crescent Executive Dr	835	0.37
203.03-1-48.11	Pinnacle Rd	RU Esker, LLC	2705 Pinnacle Rd	323	57.71
203.03-1-7.1	2324 Pinnacle Rd	RU Minotti, Mary D	2324 Pinnacle Rd	210	4.22
203.03-1-7.2	Pinnacle Rd	RU Miller, George Paul	2309 Pinnacle Rd	120	7.16
203.04-1-1	Wardell Rd	RU RHH Mendon Props	740 East Ave	314	3
211.02-2-1./TX	375 Rush Scottsville Rd	RU NYS OCFS	101 Ryder Hill Rd	670	840.47
211.02-2-1.1	375 Rush Scottsville Rd	RU NYS OCFS	375 Rush Scottsville Rd	320	209.45
212.01-1-21.21	575 Rush Scottsville Rd	RU Bettiol, David	575 Rush Scottsville Rd	210	2.95
212.01-1-31	Rush Scottsville Rd	RU McKinnon Helen	821 Rush Scottsville Rd	311	0.89
212.01-1-33.1	797 Rush Scottsville Rd	RU Moore, George E Jr.	2811 East Henrietta Rd	210	1.08
212.01-1-33.2	769 Rush Scottsville Rd	RU Moore, George E Jr.	700 Rush Scottsville Rd	180	50.7
212.01-1-42.11	Rush Scottsville Rd	RU Sprint P C S	700 Rush Scottsville Rd	837	0.12
212.01-1-42.11	7001 E River Rd	RU Kushner, Guy F	6953 East River Rd	120	35.23
212.02-1-1.1	Rush Scottsville Rd	RU O'Neill Real Estate	849 Rush Scottsville Rd	322	29.85
212.02-1-1.3	849 Rush Scottsville Rd	RU O'Neill, Michael	849 Rush Scottsville Rd	210	1.14
212.02-1-13	7445 W Henrietta Rd	RU Updaw, Richard A	Rush, NY 14543	241	59
212.02-1-3.11	901 Rush Scottsville Rd	RU Hellman, Bruce	901 Rush Scottsville Rd	215	63.67

Parcel No.	Parcel Location	Owner(s)	Owner Address	Property Code	Acres
212.02-1-3.12	901 Rush Scottsville Rd	Hellman, Bruce	901 Rush Scottsville Rd	311	5.96
212.02-1-3.2	899 Rush Scottsville Rd	Tallo, Justin	31 Scottsville Rd	210	3.26
212.02-1-5.2	1025 Rush Scottsville Rd	Fischer, Wanda S	601 Rivers Run	552	46.2
212.02-1-6.1	1081 Rush Scottsville Rd	Defranco, Anthony	1081 Rush Scottsville Rd	210	8.48
212.02-1-6.2	1111 Rush Scottsville Rd	Hatch, David	1111 Rush Scottsville Rd	120	84.4
212.02-1-7	1131 Rush Scottsville Rd	Hemmerick, Bernard	1131 Rush Scottsville Rd	210	0.7
212.02-1-8	1141 Rush Scottsville Rd	Kachala, Jeffrey	1141 Rush Scottsville Rd	210	0.7
212.02-1-9	1153 Rush Scottsville Rd	Roeser, Douglas	1153 Rush Scottsville Rd	210	0.75
212.03-1-15	7239 E River Rd	Taylor, Oliver	7239 East River Rd	120	87.5
212.03-1-2	7174 E River Rd	Hacker, Dana W	7174 East River Rd	120	153.1
212.03-1-9.101	7436 E River Rd	Weagley, Michael P	711 West Ave	241	97.87
212.04-1-1	Fishell Rd	Maher, Mary Doty	50 Hopper Ter	322	39
212.04-1-19.2	Chapman Rd	Heisig, Charles	4 Chapman Rd	120	32.2
212.04-1-21	1 Chapman Rd	Heisig Farms Inc	4 Chapman Rd	120	76.5
212.04-1-3	252 Fishell Rd	Bock, Brian D	252 Fishell Rd	210	1
212.04-1-5	284 Fishell Rd	Scott, Stanley	284 Fishell Rd	210	6.5
213.01-1-2	W Henrietta Rd	Marks, Jeffrey	45 Exchange St Ste 701	120	109.91
213.01-1-25	Rush Scottsville Rd	Kier, Gerald S	1147 Penfield Center Rd	105	53.7
213.01-1-3	1451 Rush Scottsville Rd	Lezo, Kevin M	1451 Rush Scottsville Rd	210	3.2
213.01-1-8	1090 Rush West Rush Rd	Mroczek, Andy J	6688 North Avon Rd	120	130.4
213.02-1-1.1	5714 E Henrietta Rd	DeNoto, Tom	288 Concord Ave	210	0.79
213.02-1-1.2	5714 E Henrietta Rd	DeNoto, Tom	288 Concord Ave	320	14.29
213.02-1-17	2262 Rush Mendon Rd	Benfante, Anthony	2262 Rush Mendon Rd	210	0.7
213.02-1-2	5750 E Henrietta Rd	Kyle, David	5750 East Henrietta Rd	210	9.7
213.02-1-3.11	5817 E Henrietta Rd	Ashton, Elizabeth B	5817 East Henrietta Rd	210	1.2
213.02-1-3.12	5807 E Henrietta Rd	Holland, Diane	5807 East Henrietta Rd	210	1.2
213.02-1-3.13	5801 E Henrietta Rd	Roth, Samuel	5801 East Henrietta Rd	210	1.2
213.02-1-3.14	5795 E Henrietta Rd	Mastroberardino, D	5795 East Henrietta Rd	210	1.2
213.02-1-3.15	5785 E Henrietta Rd	Davin, Edward	5785 East Henrietta Rd	210	1.2
213.02-1-3.16	5775 E Henrietta Rd	Campbell, Charles	5775 East Henrietta Rd	210	1.2
213.02-1-3.17	5765 E Henrietta Rd	Yu, Zhao Zhi	5765 East Henrietta Rd	210	1.9
213.02-1-3.2	E Henrietta Rd	Chase, William C	1096 Gilbert Mills Wilkinson Rd	312	90.08

Parcel No.	Parcel Location	Owner(s)	Owner Address	Property Code	Acres
213.02-1-4	Rush Mendon Rd	RU Schouten, John	85 Park Cir	105	70.3
213.02-1-5	Rush Mendon Rd	RU Pinnacle Partnership	2729 Pinnacle Rd	105	58.67
213.02-1-9	Pinnacle Rd	RU Kraus, Robert C	2729 Pinnacle Rd	105	4.64
213.03-1-10	1064 Rush West Rush Rd	RU Taylor, Joel	1064 Rush W Rush Rd	210	1
213.03-1-19	151 Stony Brook Rd	RU Town of Rush	5977 East Henrietta Rd	963	26.1
213.03-1-24	817 Rush West Rush Rd	RU Bock, Donald E	817 Rush W Rush Rd	210	1.7
213.03-1-25	789 Rush West Rush Rd	RU Tuchrello, Lawrence R	789 Rush W Rush Rd	210	0.64
213.03-1-26	709 Rush West Rush Rd	RU Curran, H. Glenn	817 Rush W Rush Rd	240	12
213.03-1-4	7566 W Henrietta Rd	RU Searches Hill Properties	Henrietta, NY 14467	120	81.6
213.03-1-5.1	790 Rush West Rush Rd	RU Metchick, Jeffrey	519 Joseph Avenue	210	46.3
213.03-1-6	794 Rush West Rush Rd	RU Clayton, Alan M	794 Rush W Rush Rd	210	0.5
213.03-1-7	804 Rush West Rush Rd	RU Town of Rush	5977 East Henrietta Rd	651	3.9
213.03-1-8	902 Rush West Rush Rd	RU David, John E	902 Rush W Rush Rd	120	127.1
213.03-1-9	934 Rush West Rush Rd	RU David, John E	902 Rush W Rush Rd	210	0.61
213.04-1-10	6408 Rush Lima Rd	RU Durbin, Donald C	6408 Rush Lima Rd	220	1
213.04-1-33.11	Rush Lima Rd	RU Paul E. Stein & Sons	112 Wheatland Ctr Rd	120	119.02
213.04-1-33.12	6373 Rush Lima Rd	RU Sweet, Ronald Jr.	6373 Rush Lima Rd	210	0.8
213.04-1-33.2	Rush Lima Rd	RU Schonher, Allen	6354 Rush Lima Rd	105	35.4
213.04-1-4	6292 Rush Lima Rd	RU Smith, Beverly	Rush, NY 14543	210	3.13
213.04-1-5	6278 Rush Lima Rd	RU Dzina, Steven III	6278 Rush Lima Rd	210	1.7
213.04-1-6	6268 Rush Lima Rd	RU Rush Enterprises LLC	6263 Rush Lima Rd	431	1.4
213.04-1-7	6263 Rush Lima Rd	RU Rush Enterprises LLC	6263 Rush Lima Rd	484	1.3
213.04-1-8	6354 Rush Lima Rd	RU Schonher, Allen	6354 Rush Lima Rd	210	1.7
213.04-1-9	19 Phelps Rd	RU Joannis, Richard A	19 Phelps Rd	210	1.2
213.07-1-14	5837 E Henrietta Rd	RU Kyle, Jeanne	5837 East Henrietta Rd	210	1.5
213.07-1-15	5858 E Henrietta Rd	RU Van Curan, David	5858 East Henrietta Rd	210	1.2
213.07-1-16	5842 E Henrietta Rd	RU Telaro, John D	5842 East Henrietta Rd	210	1.2
213.07-1-17	5822 E Henrietta Rd	RU Reissig, Kathryn	5822 East Henrietta Rd	210	1
213.07-1-18	5814 E Henrietta Rd	RU Frew, John E	5814 East Henrietta Rd	210	1
213.07-1-19	5806 E Henrietta Rd	RU Chase, William	1096 Gilbert Mill - Wilkinson Rd	210	1
213.07-1-20	5792 E Henrietta Rd	RU Miller, Norman	5792 East Henrietta Rd	210	1
213.07-1-21	5782 E Henrietta Rd	RU Wischmeyer, Julie	5782 East Henrietta Rd	210	1



Parcel No.	Parcel Location	Owner(s)	Owner Address	Property Code	Acres
213.07-1-22	5770 E Henrietta Rd	Kyle, David	5770 East Henrietta Rd	210	1.2
213.11-1-45	5874 E Henrietta Rd	Windswapt, LCC	5874 East Henrietta Rd	473	5.4
213.15-1-2	1136 Rush West Rush Rd	Sarkkinen, Stephen S	1446 W. Bloomfield Rd	210	1
214.01-1-16.1	Rush Mendon TL Rd	Rodenhouse, Thomas	171 Rush Mendon TL Rd	105	33.2
214.01-1-16.2	227 Rush Mendon TL Rd	Muxworthy, Glenn	227 Rush Mendon TL Rd	210	5.78
214.01-1-2.11	Lyons Rd	Harris, Carl M	Wichita Falls, TX 76307	120	104.88
214.01-1-2.2	117 Lyons Rd	Barnett, Ted	117 Lyons Rd	210	4.8
214.01-1-22	2500 Rush Mendon Rd	Stevens & Sons LLC	2500 Rush Mendon Rd	120	60.4
214.01-1-3	Lyons Rd	RHH Mendon Prop	740 East Ave	105	39.6
214.01-1-5	171 Rush Mendon TL Rd	Rodenhouse, Thomas	171 Rush Mendon TL Rd	241	28.3
214.03-1-10.1	6709 Rush Lima Rd	Keyes, Luther A	6709 Rush Lima Rd	210	1.7
214.03-1-11	6694 Rush Lima Rd	Folts, Barry D	6694 Rush Lima Rd	210	1
214.03-1-12	65 Scofield Rd	Hartlieb, Richard F	65 Scofield Rd	210	1.4
214.03-1-13.11	51 Scofield Rd	Marsh, Larry R	51 Scofield Rd	210	1.66
214.03-1-13.12	6600 Rush Lima Rd	Maney, Susan	6600 Rush Lima Rd	210	1.33
214.03-1-13.13	6666 Rush Lima Rd	Brophy, Paul M	6666 Rush Lima Rd	210	1.25
214.03-1-13.2	55 Scofield Rd	Dow, Chad E	55 Scofield Rd	210	0.96
214.03-1-14	6570 Rush Lima Rd	Bayer, Clement	6570 Rush Lima Rd	210	0.91
214.03-1-18	29 Keyes Rd	Green, Leslie H	29 Keyes Rd	210	1.62
214.03-1-19.1	11 Keyes Rd	Fagan, Thomas R	11 Keyes Rd	210	2.33
214.03-1-19.2	6565 Rush Lima Rd	Flagg, Kenneth A	6565 Rush Lima Rd	210	2.98
214.03-1-19.3	19 Keyes Rd	Remchuk, Jeremy	19 Keyes Rd	210	4.67
214.03-1-5	199 Scofield Rd	Robinson, Roy	199 Scofield Rd	210	4.7
214.03-1-6	189 Scofield Rd	Bartl, Julius	189 Scofield Rd	210	3.1
214.03-1-7	173 Scofield Rd	Fairhurst, Chad	173 Scofield Rd	240	18.7
214.03-1-8	75 Scofield Rd	Steinfeldt, Alan J	75 Scofield Rd	210	1.38
214.03-1-9	6700 Rush Lima Rd	Coffey, Glenn E	6700 Rush Lima Rd	210	1.6
218.02-1-1./RHEN	E River Rd	Livonia Avon & Lakeville	5769 Sweeteners Blvd	842	59.1
218.04-1-1	Golah Rd	Town of Rush	5977 East Henrietta Rd	323	8.3
218.04-1-2	275 Golah Rd	Stokoe Seldon & Sons	711 Bowerman Rd	105	27
218.04-1-3	Golah Rd	Stokoe Seldon & Sons	711 Bowerman Rd	105	158.9
218.04-1-4	260 Golah Rd	MacGowan, Charlotte	Rush, NY 14543	210	0.69

Parcel No.	Parcel Location	Owner(s)	Owner Address	Property Code	Acres
218.04-1-5	258 Golah Rd	RU Brown, Richard	244 Moore Rd	210	0.92
219.01-1-1.1	7615 E River Rd	RU Krenzer, Theodore J	7615 East River Rd	120	131
219.01-1-15	50 Rush West Rush Rd	RU Roe, Sean M	50 Rush W Rush Rd	210	0.31
219.01-1-37	7667 E River Rd	RU Streb, Charles	7667 East River Rd	210	1
219.01-1-38	7657 E River Rd	RU Krasteva, Diana D	7657 East River Rd	210	1.3
219.01-1-39	7649 E River Rd	RU Ireland, Patricia	7649 East River Rd	210	1.5
219.01-1-40	7635 E River Rd	RU O'Brien, William	7635 East River Rd	210	0.5
219.01-1-41	7631 E River Rd	RU Clark, Richard S	7631 East River Rd	210	0.5
219.02-1-1	95 Chapman Rd	RU Desens, Carl	95 Chapman Rd	210	4
219.02-1-2	75 Chapman Rd	RU St.Denis, Marc A	75 Chapman Rd	210	2.5
219.02-1-3	4 Chapman Rd	RU Heisig, Charles	4 Chapman Rd	210	3.36
219.02-1-34	119 Rush West Rush Rd	RU Schmitthener, Hans	119 Rush W Rush Rd	210	5.9
219.02-1-35	188 Rush West Rush Rd	RU Schreiber, William	51 Oak St	241	121.2
219.02-1-43	205 Five Points Rd	RU Frey, Paul A	205 Five Points Rd	210	4.9
219.02-1-44.11	213 Five Points Rd	RU Ciranni, Violet	213 Five Points Rd	240	5.92
219.02-1-45	225 Five Points Rd	RU Dickinson, Edward T	225 Five Points Rd	210	5.8
219.02-1-46	255 Five Points Rd	RU Bankes, Mark R	255 Five Points Rd	210	5
219.02-1-47	275 Five Points Rd	RU Barrett, James A	275 Five Points Rd	210	5
219.02-1-48	287 Five Points Rd	RU Dunkleberger, Gary	287 Five Points Rd	210	4.6
219.03-1-10.1	8060 E River Rd	RU Jones, Michael	275 Downsview Dr	210	8.39
219.03-1-11	8106 E River Rd	RU Schubach, Amy A	8106 East River Rd	240	14.44
219.03-1-12	E River Rd	RU Howlett, Bruce E	1112 East River Rd	105	21.17
219.03-1-13.1	95 Woodruff Rd	RU Lomedico, Joseph S	95 Woodruff Rd	210	2.38
219.03-1-15	75 Woodruff Rd	RU O'Rourke, James S	75 Woodruff Rd	210	1.72
219.03-1-16	65 Woodruff Rd	RU Rowe, John	65 Woodruff Rd	210	1.88
219.03-1-17	55 Woodruff Rd	RU Epilepsy-Pralid, Inc.	2 Townline Cir	210	1.76
219.03-1-18	45 Woodruff Rd	RU Alexander, David P	45 Woodruff Rd	311	1.1
219.03-1-19	35 Woodruff Rd	RU Matthews & Fields	Rochester, NY 14612	311	0.96
219.03-1-20	25 Woodruff Rd	RU Fusco, Christina	25 Woodruff Rd	210	1.02
219.03-1-21	8000 E River Rd	RU Watson, Paul	10 Woodruff Rd	311	2.1
219.03-1-22	8020 E River Rd	RU Wallace, Kelleyayn	8020 East River Rd	210	2.62
219.03-1-23	8030 E River Rd	RU Maher, Patrick O	8030 East River Rd	210	3.07

Parcel No.	Parcel Location	Owner(s)	Owner Address	Property Code	Acres
219.03-1-24	8040 E River Rd	McNeil, James	8040 East River Rd	210	4.2
219.03-1-25	8050 E River Rd	Alt, Kimberly	8050 East River Rd	210	5.37
219.03-1-3.111	Golah Rd	Hetrick, Lee P	103 Farmcrest Rd	105	75.95
219.03-1-5.1	8035 E River Rd	King, Shari	8035 East River Rd	241	10.41
219.03-1-5.2	8045 E River Rd	Johnson, Alan D	72 E Main St	210	5.55
219.03-1-5.3	8025 E River Rd	Over, D. Jeffrey	4818 Federal Rd	105	50.61
219.03-1-5.41	8007 E River Rd	McClary-Nesmith, Stephanie	8005 East River Rd	311	1.58
219.03-1-5.42	8005 E River Rd	Nesmith, Diane	8005 East River Rd	210	4.39
219.03-1-5.43	8003 E River Rd	McClary-Nesmith, Shawn	8003 East River Rd	311	1.02
219.03-1-5.44	8001 E River Rd	Nesmith, Diane	8005 East River Rd	311	3.15
219.03-1-5.5	8015 E River Rd	Colon, Yassir	2582 S.E. Delano Rd	120	8.76
219.03-1-9	8089 E River Rd	Van Roo, John	8089 East River Rd	240	30.89
219.04-1-12	Honeoye Falls 5 Pt Rd	Nature Conservancy	195 New Karner Rd	971	11.61
219.04-1-23.2	W Henrietta Rd	Werner, Jeffrey S	8427 W Henrietta Rd	120	113.4
219.04-1-25	200 Honeoye Falls 5 Pt Rd	Mugnolo, Anthony J	200 Hon Falls 5 Pts Rd	210	5.86
219.04-1-26	8 Honey Hill Rd	Marzec, Gary	8 Honey Hill	210	1.35
219.04-1-27	12 Honey Hill Rd	Lyson LLC	15 Honey Hill Rd	311	1.39
219.04-1-28	15 Honey Hill Rd	Kulzer, Mark	15 Honey Hill Rd	210	1.92
219.04-1-29	8300 W Henrietta Rd	Lyson, LLC	15 Honey Hill Rd	311	5.3
219.04-1-30	8300 W Henrietta Rd	Marzec, Gary	8 Honey Hill Rd	311	1.3
219.04-1-31	2 Madelyns Way	Dys, James M	Livonia, NY 14487	311	0.81
219.04-1-32	4 Madelyns Way	Jacobs, Michael E	RUSH, NY 14543	210	0.82
219.04-1-33	8 Madelyns Way	Dys, James M	Livonia, NY 14487	311	1.8
219.04-1-34.1	11 Madelyns Way	Tanner, Thomas	11 Madelyns Way	210	3.52
219.04-1-35	190 Hon Falls 5 Pt Rd	Mugnolo, Peter T	Five Points Rd	210	5.31
219.04-1-5	8266 W Henrietta Rd	Viera, Tanya M	8266 W Henrietta Rd	210	0.7
219.04-1-6.12	40 Honeoye Falls 5 Pt Rd	Bruno, Steven	40 Hon Falls 5 Pt Rd	210	4.02
219.04-1-6.131	8300 W Henrietta Rd	Jacques, William	8300 W Henrietta Rd	240	15.26
219.04-1-6.2	8252 W Henrietta Rd	Cornish, David T	8252 W Henrietta Rd	210	5
219.04-1-6.31	8282 W Henrietta Rd	Swift, Charles	8282 W Henrietta Rd	210	2.26
219.04-1-6.32	W Henrietta Rd	Dys, James M	Livonia, NY 14487	311	0.24

Parcel No.	Parcel Location	Owner(s)	Owner Address	Property Code	Acres
219.04-1-7	Honeoye Falls 5 Pt Rd	Bolognesi, Allen	62 Hon Falls 5 Pts Rd	311	0.44
219.04-1-8	62 Honeoye Falls 5 Pt Rd	Bolognesi, Allen	Rush, NY 14543	210	1.5
220.01-1-13	16 Five Points Rd	Wing, Dorothy	Rush, NY 14543	210	1.4
220.01-1-15.11	375 Stony Brook Rd	Reid, Mary L	Northport, NY 11768	117	24.75
220.01-1-15.2	199 Stony Brook Rd	Durkin, Raymond	871 Post Ave	240	18.09
220.01-1-16.111	397 Stony Brook Rd	Yawman Jeanne M	Rush, NY 14543	210	9.38
220.01-1-22.2	350 Stony Brook Rd	Mitchell, Steven J	Rush, NY 14543	210	1.11
220.01-1-29.11	232 Five Points Rd	Schumacher, Kenneth E	RUSH, NY 14543	210	1.59
220.01-1-35	189 Five Points Rd	Alexander, Mary K	Rush, NY 14543	210	0.7
220.01-1-36	183 Five Points Rd	Wallace, Richard	Rush, NY 14543	210	0.92
220.01-1-37.111	Five Points Rd	Reese, Blake	Honeoye Falls, NY 14472	311	30.51
220.02-1-1	233 Phelps Rd	Angarano, Clark	Honeoye Falls, NY 14472	240	12.8
220.02-1-10	346 Phelps Rd	Bower, Robert	Rush, NY 14543	210	1.3
220.02-1-11	294 Phelps Rd	Garigen, Daniel	Honeoye Falls, NY 14472	210	0.69
220.02-1-12.2	260 Phelps Rd	Graney, Michael	Honeoye Falls, NY 14472	240	23.8
220.02-1-13.11	230 Phelps Rd	Edom, Gary	Honeoye Falls, NY 14472	210	4.86
220.02-1-13.21	236 Phelps Rd	DeFord, Donald L	Honeoye Falls, NY 14472	210	3.41
220.02-1-13.3	240 Phelps Rd	Fosler, Peter	Honeoye Falls, NY 14472	210	2.18
220.02-1-13.4	250 Phelps Rd	Palermo, John	Honeoye Falls, NY 14472	210	4.74
220.02-1-14	220 Phelps Rd	Collins, Regina M	Honeoye Falls, NY 14472	210	0.7
220.02-1-15	216 Phelps Rd	King, Jean M	Honeoye Falls, NY 14472	210	1.1
220.02-1-16.101	95 Keyes Rd	Keyes, Ralph N	Honeoye Falls, NY 14472	120	65.32
220.02-1-16.102	35 Keyes Rd	Zajac, Rob	Honeoye Falls, NY 14472	210	2.89
220.02-1-16.103	45 Keyes Rd	Sass, Peter E	Honeoye Falls, NY 14472	210	2.89
220.02-1-17	191 Keyes Rd	Keyes, Luther A	Honeoye Falls, NY 14472	210	1
220.02-1-18	205 Keyes Rd	Leib, Anthony J	Honeoye Falls, NY 14472	210	5.6
220.02-1-19	221 Keyes Rd	Bortree, Loren	Honeoye Falls, NY 14472	210	0.9
220.02-1-2.1	Phelps Rd	Krieger, Marc	Honeoye Falls, NY 14472	105	43.9
220.02-1-2.2	385 Phelps Rd	Mack, Deborah	Honeoye Falls, NY 14472	241	28.25
220.02-1-2.3	397 Phelps Rd	Mack, Kathryn F	Honeoye Falls, NY 14472	210	6.2
220.02-1-20	235 Keyes Rd	Bush, Ronald	Honeoye Falls, NY 14472	210	1
220.02-1-21	241 Keyes Rd	Latka, Henry C	Honeoye Falls, NY 14472	210	1.1

Parcel No.	Parcel Location	Owner(s)	Owner Address	Property Code	Acres
220.02-1-22	271 Keyes Rd	RU Young, Kathleen A	271 Keyes Rd	210	1.1
220.02-1-23	281 Keyes Rd	RU LaBell, Mark A	281 Keyes Rd	240	31.9
220.02-1-24.1	301 Keyes Rd	RU Barrett, William	469 Wood Rd	312	2.49
220.02-1-24.2	321 Keyes Rd	RU Enright, John	321 Keyes Rd	210	2.35
220.02-1-25.1	343 Keyes Rd	RU Butler, Vincent F	343 Keyes Rd	210	2.42
220.02-1-3	434 Phelps Rd	RU Derleth, Bernard	434 Phelps Rd	210	0.7
220.02-1-32.1	Works Rd	RU Krieger, Marc	Works Rd	120	19.42
220.02-1-32.21	5 Works Rd	RU Wisnowski, A Stephen	1421 Middle Rd	311	1.38
220.02-1-32.22	Works Rd	RU Streeter, John C	330 Kavanaugh Rd	311	1.26
220.02-1-4.1	400 Phelps Rd	RU Berkemer, Michael A	400 Phelps Rd	210	4.49
220.02-1-7.1	386 Phelps Rd	RU Klos, Curtis W	386 Phelps Rd	210	1.47
220.02-1-9.1	356 Phelps Rd	RU Meyer, Donna	356 Phelps Rd	210	0.69
220.02-1-9.2	366 Phelps Rd	RU Meyer, Donna M	356 Phelps Rd	311	0.69
220.03-1-1	398 Five Points Rd	RU Roach, Susan	398 Five Points Rd	210	1
220.03-1-12	151 Kavanaugh Rd	RU Habza, Barbara N	151 Kavanaugh Rd	241	32.35
220.03-1-13	698 Hon Falls 5 Pt Rd	RU Roberta, Jack	698 Hon Falls 5 Pts Rd	210	3.61
220.03-1-14.1	680 Hon Falls 5 Pt Rd	RU Flannery, Michael P	680 Hon Falls 5 Pts Rd	241	16.19
220.03-1-14.2	650 Hon Falls 5 Pt Rd	RU Murray, Mark T	650 Hon Falls 5 Pts Rd	210	9.92
220.03-1-2.1	350 Five Points Rd	RU Donaldson, Kenneth	350 Five Points Rd	241	62.96
220.03-1-2.2	405 Stony Brook Rd	RU Derleth, Harold	405 Stonybrook Rd	210	8
220.03-1-2.3	415 Stony Brook Rd	RU Brice, Douglas	415 Stonybrook Rd	240	16.1
220.03-1-2.4	Five Points Rd	RU Willard, Lynn L	440 Five Points Rd	105	22.26
220.03-1-26	575 Five Points Rd	RU Walpole, Donald	805 Stonybrook Rd	210	0.69
220.03-1-27	414 Hon Falls 5 Pt Rd	RU Delibert, Joseph S	414 Hon Falls 5 Pts Rd	210	3.5
220.03-1-29.1	220 Hon Falls 5 Pt Rd	RU Beebe, Family Trust	220 Hon Falls 5 Pts Rd	240	9.32
220.03-1-3	501 Stony Brook Rd	RU Strang, Mary	501 Stonybrook Rd	210	1.69
220.03-1-31.11	535 Five Points Rd	RU Morelli, John	535 Five Points Rd	210	8.82
220.03-1-31.2	555 Five Points Rd	RU Wandersleben, W G	555 Five Points Rd	210	1.07
220.03-1-31.31	565 Five Points Rd	RU Morelli, John	535 Five Points Rd	311	4.09
220.03-1-34	414 Five Points Rd	RU Kingsley, Donald	414 Five Points Rd	210	1.6
220.03-1-35.1	431 Five Points Rd	RU Wait, Pamela L	431 Five Points Rd	210	2
220.03-1-35.211	445 Five Points Rd	RU Mugnolo, Anthony	445 Five Points Rd	240	65.05

Parcel No.	Parcel Location	Owner(s)	Owner Address	Property Code	Acres
220.03-1-36	250 Hon Falls 5 Pt Rd	RU Knotowicz, David S	250 Hon Falls 5 Pts Rd	210	7.25
220.04-1-1	Kavanaugh Rd	RU Rush Gravel Corp	130 Kavanaugh Rd	105	33.8
220.04-1-12.11	Honeoye Falls 5 Pt Rd	RU Vahue, Marvin	135 Mendon Ionia Rd	105	50.4
220.04-1-14	994 Hon Falls 5 Pt Rd	RU Rayburn, Brian L	994 Hon Falls 5 Pts Rd	210	0.75
220.04-1-2.111	330 Kavanaugh Rd	RU Streeter, John C	330 Kavanaugh Rd	241	65.17
220.04-1-2.121	Kavanaugh Rd	RU Streeter, John C	330 Kavanaugh Rd	105	3.55
220.04-1-2.131	Kavanaugh Rd	RU Streeter, John C	330 Kavanaugh Rd	105	3.44
220.04-1-2.141	Kavanaugh Rd	RU Streeter, John C	330 Kavanaugh Rd	105	3.34
220.04-1-2.151	Kavanaugh Rd	RU Streeter, John C	330 Kavanaugh Rd	105	3.54
220.04-1-2.16	Kavanaugh Rd	RU Streeter, John C	330 Kavanaugh Rd	105	3.96
220.04-1-2.17	Kavanaugh Rd	RU Streeter, John C	330 Kavanaugh Rd	105	5.23
220.04-1-2.18	Kavanaugh Rd	RU Streeter, John C	330 Kavanaugh Rd	105	8.12
220.04-1-2.19	Kavanaugh Rd	RU Bayer, Isaac M	34 Faircrest Rd	105	3.68
220.04-1-2.3	5 Works Rd	RU Wisnowski, A Stephen	1421 Middle Rd	105	4.55
220.04-1-23	375 Kavanaugh Rd	RU Barber, Charles J	375 Kavanaugh Rd	210	2.4
220.04-1-24.1	Works Rd	RU Venable, David	171 Works Rd	311	1.57
220.04-1-24.2	171 Works Rd	RU Venable, David	171 Works Rd	210	2.67
220.04-1-24.3	161 Works Rd	RU Clark, Ronald M	161 Works Rd	210	1.29
220.04-1-25.11	353 Kavanaugh Rd	RU Lana, Peter	353 Kavanaugh Rd	280	3
220.04-1-25.2	335 Kavanaugh Rd	RU Cook, Jesse	335 Kavanaugh Rd	210	5.14
220.04-1-25.311	357 Kavanaugh Rd	RU Robinson, Jeremy	357 Kavanaugh Rd	210	3
220.04-1-25.312	361 Kavanaugh Rd	RU Rush Kavanaugh Homes	140 Evans Ave	311	3
220.04-1-25.313	365 Kavanaugh Rd	RU Noble, Steven A	119 Shady Creek Rd	210	3
220.04-1-25.314	369 Kavanaugh Rd	RU Fagan, John M	369 Kavanaugh Rd	210	3.68
220.04-1-26.1	175 Works Rd	RU Strock, Scott R	195 Works Rd	311	13.21
220.04-1-26.2	195 Works Rd	RU Strock, Scott R	195 Works Rd	240	12.08
220.04-1-27.1	740 Hon Falls 5 Pt Rd	RU Chamberlain, Mark W	740 Hon Falls 5 Pts Rd	210	2.33
220.04-1-27.11	880 Hon Falls 5 Pt Rd	RU Sacheli, Joseph	880 Hon Falls 5 Pts Rd	210	7.12
220.04-1-27.2	750 Hon Falls 5 Pt Rd	RU Chamberlain, Mark W	740 Hon Falls 5 Pts Rd	311	6.57
220.04-1-27.3	760 Hon Falls 5 Pt Rd	RU Land & Lakes, LLC	758 South Ave	311	2.33
220.04-1-27.4	770 Hon Falls 5 Pt Rd	RU Sheen, Thomas A	770 Hon Falls 5 Pts Rd	210	5.59
220.04-1-27.51	780 Hon Falls 5 Pt Rd	RU Dennis, Elissa	780 Hon Falls 5 Pts Rd	210	4.26

Parcel No.	Parcel Location	Owner(s)	Owner Address	Property Code	Acres
220.04-1-27.61	800 Hon Falls 5 Pt Rd	Englert, Leonard	800 Hon Falls 5 Pts Rd	210	2.13
220.04-1-27.7	830 Hon Falls 5 Pt Rd	Morris, Jeffrey R	6 Yarrow HI	311	2.46
220.04-1-27.8	850 Hon Falls 5 Pt Rd	Sacheli, Joseph	880 Hon Falls 5 Pts Rd	311	4.6
220.04-1-28	704 Hon Falls 5 Pt Rd	Schlenker, Scott	704 Hon Falls 5 Pts Rd	240	14.34
220.04-1-29.1	720 Hon Falls 5 Pt Rd	Modrovsky, Albert	6962 Furnace Rd	311	6.66
220.04-1-30.1	315 Kavanaugh Rd	Marlowe, Joanne	315 Kavanaugh Rd	241	56.79
220.04-1-33	Kavanaugh Rd	Rush Gravel Corp	130 Kavanaugh Rd	105	3.4
221.01-1-1	6868 Rush Lima Rd	Corwin, Robert F	6868 Rush Lima Rd	210	5.1
221.01-1-14	352 Keyes Rd	Caccamise, Anthony J	352 Keyes Rd	240	14.96
221.01-1-15	332 Keyes Rd	Eberle, Mark	332 Keyes Rd	210	5.36
221.01-1-16.2	290 Keyes Rd	Shepland, Andrew	290 Keyes Rd	210	1.7
221.01-1-16.3	300 Keyes Rd	O'Mara, John F	300 Keyes Rd	210	1.7
221.01-1-19	6844 Rush Lima Rd	Legacy, Twinc M	6844 Rush Lima Rd	210	1.3
221.01-1-2	6870 Rush Lima Rd	Reichhart, Richard	6870 Rush Lima Rd	210	4.8
221.01-1-20	6820 Rush Lima Rd	Bowman, Orrin H	6820 Rush Lima Rd	210	1.8
221.01-1-21	6796 Rush Lima Rd	Evirgen, Mustafa G	6796 Rush Lima Rd	210	2.3
221.01-1-22	6772 Rush Lima Rd	Miller, Robert	6772 Rush Lima Rd	210	2.7
221.01-1-23	6748 Rush Lima Rd	Mills, Charles	6748 Rush Lima Rd	210	2.9
221.01-1-24	6724 Rush Lima Rd	Zurat, Robert S	6724 Rush Lima Rd	210	3.1
221.01-1-25	Keyes Rd	Keyes, Ralph N	95 Keyes Rd	120	40.86
221.01-1-3	6872 Rush Lima Rd	Rorick, Kenneth	6872 Rush Lima Rd	210	4.8
221.01-1-4	6874 Rush Lima Rd	Dickson, Scott B	6874 Rush Lima Rd	210	4.6
221.01-1-5.1	6886 Rush Lima Rd	Winters, Lyndal H	6886 Rush Lima Rd	210	4.28
221.01-1-5.2	6898 Rush Lima Rd	Platt, Douglas	6898 Rush Lima Rd	210	1.9
225.02-1-1	Stull Rd	Haller, Christian	31 Park Forest Dr	323	26.8
225.02-1-10	Stull Rd	Costello, Stephen J	33 Stull Rd	311	1
225.02-1-11./RH		Ni-Mo Power Corp	300 Erie Boulevard W	884	48.6
225.02-1-12	25 Stull Rd	Rizzo, Marianne	25 Stull Rd	210	1.3
225.02-1-14	6 Meadowood	Fox, Lucius S	6 Meadowood	210	10.16
225.02-1-15.1	8 Meadowood	Corbin, Paul R	8 Meadowood	210	6.55
225.02-1-15.2	Meadowood	Lucius, Fox S	6 Meadowood	311	0.74
225.02-1-16.2	12 Meadowood	Levy, Robert K	12 Meadowood	210	2.3

Parcel No.	Parcel Location	Owner(s)	Owner Address	Property Code	Acres
225.02-1-17	14 Meadowood	RU Swanton, Susan	14 Meadowood	210	4.5
225.02-1-18.1	18 Meadowood	RU Haller, Christian	31 Park Forest Dr	311	4.9
225.02-1-18.2	16 Meadowood	RU Rapport, Robin	16 Meadowood	210	5.92
225.02-1-19./RH	E River Rd	RU Ni-Mo Power Corp	300 Erie Boulevard West	884	1.52
225.02-1-2	Stull Rd	RU Howlett, Bruce	1112 East River Rd	120	23.1
225.02-1-3.1	E River Rd	RU Howlett, Bruce E	1112 East River Rd	105	121.81
225.02-1-3.2	8309 E River Rd	RU Crist, Ethan	8309 East River Rd	210	3.71
225.02-1-8.21	176 Hon Falls No 6 Rd	RU Oberg, Andrew D	176 Hon Falls No 6 Rd	210	1.59
225.02-1-8.4	8540 E River Rd	RU Keymel, Marguerite A	8540 East River Rd	210	2.63
225.02-1-8.5	8550 E River Rd	RU Oberg, Andrew D	176 Hon Falls No 6 Rd	311	2.63
225.02-1-8.6	200 Hon Falls No 6 Rd	RU Wenner, Renne	200 Hon Falls No 6 Rd	210	9.34
225.02-1-8.8	E River Rd	RU Howlett, Bruce E	1112 East River Rd	105	205.67
225.02-1-8.9	300 Hon Falls No 6 Rd	RU Heimbuenger, Matthew	78 Falleson Rd	311	28.54
225.02-1-9	33 Stull Rd	RU Costello, Stephen J	33 Stull Rd	210	1
225.04-1-1.111	8899 E River Rd	RU Hopkins, Karen	8899 East River Rd	280	39.6
225.04-1-1.112	E River Rd	RU Howlett, Bruce E	1177 W Henrietta Rd	120	91.51
225.04-1-1.2	8644 E River Rd	RU Verschage, Marie B	8644 East River Rd	210	1.38
225.04-1-2.211	E River Rd	RU Lathron, Peter A	25 Hon Falls No 6 Rd	120	230.78
225.04-1-2.212	8950 E River Rd	RU Hopkins, Karen Ann	8899 East River Rd	210	2.92
225.04-1-2.22	8746 E River Rd	RU Schmeer, Henry	62A Upper Newtown Rd	210	0.7
225.04-1-2.3	25 Hon Falls No 6 Rd	RU Lathron, Peter A	25 Hon Falls No 6 Rd	210	1
226.01-1-1.1	336 Woodruff Rd	RU Pasture Prime Farm	336 Woodruff Rd	241	79.7
226.01-1-1.2	Woodruff Rd	RU Pensco Trust Co.	Denver, CO 80217	120	92.5
226.01-1-10	500 Woodruff Rd	RU Pearl, Ronald W	500 Woodruff Rd	240	10.8
226.01-1-12	408 Woodruff Rd	RU Sapienza, Thomas	408 Woodruff Rd	240	10.4
226.01-1-13	411 Woodruff Rd	RU Pasture Prime Farm	336 Woodruff Rd	240	17
226.01-1-14	499 Woodruff Rd	RU Cole, Allen	499 Woodruff Rd	210	4.3
226.01-1-15	348 Hon Falls No 6 Rd	RU Choate, Albert G	348 Hon Falls No 6 Rd	240	14.6
226.01-1-16.1	535 Woodruff Rd	RU Walker, Alan W	535 Woodruff Rd	240	20
226.01-1-16.2	Hon Falls No 6 Rd	RU Walker, Alan W	535 Woodruff Rd	314	8.75
226.01-1-3	W Henrietta Rd	RU Boone, Rodger	8825 W Henrietta Rd	311	7.5
226.01-1-4	8867 W Henrietta Rd	RU Maier, Thomas	5672 East Avon-Lima Rd	210	0.65



Parcel No.	Parcel Location	Owner(s)	Owner Address	Property Code	Acres
226.01-1-5.1	Hon Falls No 6 Rd	Howlett, Bruce E	1112 East River Rd	120	101.5
226.01-1-5.2	W Henrietta Rd	Maier, Thomas	5672 East Avon-Lima Rd	105	3.4
226.01-1-6	9031 W Henrietta Rd	Hopkins, Karen Ann	8899 East River Rd	210	1.27
226.01-1-7	9045 W Henrietta Rd	Born, Stephen W	1610 Day Rd	484	1.21
226.01-1-8	600 Woodruff Rd	Colvin, Jeannine M	600 Woodruff Rd	210	1
226.01-1-9	Hon Falls No 6 Rd	Mulligan Farm	5403 Barber Rd	120	8.9
226.02-1-2	345 Hon Falls 5 Pt Rd	State of New York	50 Wolf Rd	971	125.8
226.02-1-5.1	W Henrietta Rd	Maier, Thomas	5672 East Avon-Lima Rd	105	35.72
226.02-1-5.2	8798 W Henrietta Rd	Maier, Matthew	8798 W Henrietta Rd	210	2.46
226.03-1-1.1	313 Hon Falls No 6 Rd	Meadows, Serena K	313 Hon Falls No 6 Rd	210	1.2
226.03-1-1.1	345 Hon Falls No 6 Rd	Laflesh, Robert	345 Hon Falls No 6 Rd	210	3.42
226.03-1-1.2	355 Hon Falls No 6 Rd	Dux, Mark S	355 Hon Falls No 6 Rd	210	4.95
226.03-1-1.3	365 Hon Falls No 6 Rd	Atwood, Mark A	365 Hon Falls No 6 Rd	210	4.1
226.03-1-1.4	375 Hon Falls No 6 Rd	Strickner, Andrew	793 Canning Pkwy	311	3.86
226.03-1-1.5	385 Hon Falls No 6 Rd	Young, Michael	385 Hon Falls No 6 Rd	210	5.02
226.03-1-1.6	395 Hon Falls No 6 Rd	Husung, Roy D	395 Hon Falls No 6 Rd	210	4.09
226.03-1-1.7	405 Hon Falls No 6 Rd	Hedberg, Richard	405 Hon Falls No 6 Rd	210	5.04
226.03-1-2.11	325 Hon Falls No 6 Rd	Mack, Kevin W	325 Hon Falls No 6 Rd	210	0.92
226.03-1-3	45 Hartwell Rd	Mulligan Farm	5403 Barber Rd	120	93.6
226.03-1-4	25 Hartwell Rd	Mulligan Farm	5403 Barber Rd	120	101.4
226.03-1-5.1	W Henrietta Rd	Mulligan Farm	5403 Barber Rd	120	45.09
226.04-1-2	1187 Hon Falls No 6 Rd	Fagan, James G Jr.	763 Bailey Rd	120	115.44
226.04-1-3	Gilbert Mills Wilkinson Rd	Chase, William	1096 Gilbert Mills Wilkinson Rd	105	29.9
226.04-1-4	Hon Falls No 6 Rd	Spink, Doris Ann	3 Clearview Dr	105	97.1
226.04-1-5	999 Hon Falls No 6 Rd	Davin, Brian	999 Hon Falls No 6 Rd	240	14.3
226.04-1-6	989 Hon Falls No 6 Rd	Tobey, Roger C	989 Hon Falls No 6 Rd	240	14.4
226.04-1-7	953 Hon Falls No 6 Rd	Tobey, Scott	953 Hon Falls No 6 Rd	210	1.3
226.04-1-8.102	Hon Falls No 6 Rd	Mulligan, Jeffrey	5403 Barber Rd	120	142.42
226.04-1-8.103	787 Hon Falls No 6 Rd	Hatch, Nathan W	787 Hon Falls No 6 Rd	210	8.65
227.01-1-1.111	677 Five Points Rd	O'Neill, William E	677 Five Points Rd	240	10.27
227.01-1-1.12	Honeoye Falls 5 Pt Rd	Otterstatter, Richard	403 Hon Falls 5 Pts Rd	314	7.2
227.01-1-1.2	665 Five Points Rd	Piccinino, Ralph	665 Five Points Rd	210	4.14

Parcel No.	Parcel Location	Owner(s)	Owner Address	Property Code	Acres
227.01-1-10.1	809 Five Points Rd	Rochester Rotary	809 Five Points Rd	581	157.25
227.01-1-2	403 Hon Falls 5 Pt Rd	Otterstatter, Richard	403 Hon Falls 5 Pts Rd	210	2.9
227.01-1-7	835 Five Points Rd	Cymbal, Daniel W	835 Five Points Rd	210	3.4
227.01-1-8	855 Five Points Rd	Kleiman, Jordan	855 Five Points Rd	210	3.5
227.01-1-9.11	1310 Hon Falls No 6 Rd	Manning, Robert D	1310 Hon Falls No 6 Rd	241	69.17
227.02-1-1	737 Hon Falls 5 Pt Rd	Mills, Gregory C	737 Hon Falls 5 Pts Rd	210	2.6
227.02-1-10.102	Honeoye Falls 5 Pt Rd	Simmons, Irving L	1155 Hon Falls 5 Pts Rd	311	0.02
227.02-1-11.11	Hon Falls No 6 Rd	Pluta Family LLC	1820 Hon Falls No 6 Rd	120	260.72
227.02-1-11.2	525 Works Rd	Pluta, Wayne	525 Works Rd	241	16.96
227.02-1-12	471 Works Rd	O'Brien, Douglas	471 Works Rd	240	57.4
227.02-1-13	423 Works Rd	Berns, Werner H	Honeoye Falls, NY 14472	241	33.3
227.02-1-2	755 Hon Falls 5 Pt Rd	Jones, Robert W III	Honeoye Falls, NY 14472	210	2.5
227.02-1-3	775 Hon Falls 5 Pt Rd	Unamann, Ill, John E	Honeoye Falls, NY 14472	210	2.8
227.02-1-4	Honeoye Falls 5 Pt Rd	Unamann, John E III	Honeoye Falls, NY 14472	314	4.1
227.02-1-5	Honeoye Falls 5 Pt Rd	Doran, Michael	Honeoye Falls, NY 14472	311	3.7
227.02-1-6	911 Hon Falls 5 Pt Rd	Doran, Michael	Honeoye Falls, NY 14472	210	3.4
227.02-1-7	291 Works Rd	Hillabush, Craig	Honeoye Falls, NY 14472	210	2.7
227.02-1-8.1	1081 Hon Falls 5 Pt Rd	Nagy, Ildiko	Honeoye Falls, NY 14472	210	1.8
227.02-1-8.21	1071 Hon Falls 5 Pt Rd	Eddy, David F	Honeoye Falls, NY 14472	210	1.1
227.02-1-9.001	1025 Hon Falls 5 Pt Rd	Colosi, Angela	Honeoye Falls, NY 14472	240	20.07
227.02-1-9.111	Honeoye Falls 5 Pt Rd	Lowe, John P Jr.	Honeoye Falls, NY 14472	120	4.11
227.02-1-9.112	1155 Hon Falls 5 Pt Rd	Simmons, Irving L	Honeoye Falls, NY 14472	240	47
227.02-1-9.21	500 Works Rd	Mahoney, Terry	Honeoye Falls, NY 14472	240	4.71
227.02-1-9.22	474 Works Rd	Turpin, Loel	Honeoye Falls, NY 14472	240	15.61
227.02-1-9.31	458 Works Rd	Whitmore, Dianne	Honeoye Falls, NY 14472	210	8
227.02-1-9.32	Works Rd	Whitmore, Dianne	Honeoye Falls, NY 14472	314	10
227.02-1-9.4	Works Rd	Whitmore, Dianne	Honeoye Falls, NY 14472	322	13.36
227.02-1-9.5	Works Rd	Gelder, Christine	151 Boughton Hill Rd	322	22.97
227.02-2-1	250 Works Rd	Tubbs, Steven	250 Works Rd	210	3.57
227.03-1-10	1200 Hon Falls No 6 Rd	Griffith, Steven	1200 Hon Falls No 6 Rd	240	14.54
227.03-1-5.21	Hon Falls No 6 Rd	Burrell, Mary E	1600 Hon Falls No 6 Rd	312	7.51
227.03-1-6	919 Works Rd	Mayer, Harry	22 Towpath Cir	120	193.5

Parcel No.	Parcel Location	Owner(s)	Owner Address	Property Code	Acres	
227.03-1-7	1599 Hon Falls No 6 Rd	Braun, James J	1599 Hon Falls No 6 Rd	Honeoye Falls, NY 14472	210	5.8
227.03-1-8	1527 Hon Falls No 6 Rd	Penwright, James L	8503 Chestnut Rd	Gasport, NY 14067	322	44.4
227.03-1-9	20 Gilbert Mill Wilkinson Rd	Chase, Seiden P	20 Gilbert Mill Wilkinson Rd	Honeoye Falls, NY 14472	120	100
227.04-1-1.11	1650 Hon Falls No 6 Rd	Proctor, Rex	815 Phelps Rd	Honeoye Falls, NY 14472	322	13.09
227.04-1-1.2	625 Works Rd	Schroeder, John K	625 Works Rd	Honeoye Falls, NY 14472	240	15.88
227.04-1-10	Works Rd	LaPorta, David P	8304 Veley Rd	Mt. Morris, NY 14510	311	1
227.04-1-11	1820 Hon Falls No 6 Rd	Pluta, Caroline	1820 Hon Falls No 6 Rd	Honeoye Falls, NY 14472	210	8.02
227.04-1-2	1724 Hon Falls No 6 Rd	White, George L	1724 Hon Falls No 6 Rd	Honeoye Falls, NY 14472	210	1.5
227.04-1-3	Hon Falls No 6 Rd	Hanson Aggregates		Atlanta, GA 52427	105	56.5
227.04-1-4.11	916 Works Rd	Company, John M	916 Works Rd	Honeoye Falls, NY 14472	210	7.02
227.04-1-4.12	Works Rd	Hanson Aggregates		Atlanta, GA 30355	105	73.56
227.04-1-4.211	1901 Hon Falls No 6 Rd	Fisher, Stephen J	1901 Hon Falls No 6 Rd	Honeoye Falls, NY 14472	240	10.5
227.04-1-4.231	1919 Hon Falls No 6 Rd	Herzog, Edward	1919 Hon Falls No 6 Rd	Honeoye Falls, NY 14472	240	10.5
227.04-1-5	1895 Hon Falls No 6 Rd	Sanford, Mark	1895 Hon Falls No 6 Rd	Honeoye Falls, NY 14472	210	1.3
227.04-1-6	1855 Hon Falls No 6 Rd	Knab, Donald Jr.	1855 Hon Falls No 6 Rd	Honeoye Falls, NY 14472	240	24.9
227.04-1-7	1815 Hon Falls No 6 Rd	Moretti, Nick	1815 Hon Falls No 6 Rd	Honeoye Falls, NY 14472	210	3.8
227.04-1-8	1819 Hon Falls No 6 Rd	Hallett, Terry	1819 Hon Falls No 6 Rd	Honeoye Falls, NY 14472	210	3.5
227.04-1-9	Works Rd	Moretti, Anna M	1825 Quaker Mtg Hse Rd	Honeoye Falls, NY 14472	322	17.9
<b>TOWN OF WEBSTER (WT)</b>					<b>TOTAL ACRES, TOWN OF RUSH:</b>	<b>11,500</b>
050.01-5-22	Phillips Rd	Town of Webster	1000 Ridge Rd	Webster, NY 14580	590	4.73
051.01-1-26	279 Mo Wayne CL Rd	Franklin, Leonard M	279 County Line Rd	Ontario, NY 14519	210	2.7
051.01-1-29	301 Mon Wayne CL Rd	Clemente, Louis J	301 County Line Rd	Ontario, NY 14519	210	0.75
051.03-1-43.1	425 Mon Wayne CL Rd	Hamel, Jeannette	46 Kircher Park	Webster, NY 14580	312	6.18
051.01-1-21	221 Mon Wayne CL Rd	Coon, Doris	221 County Line Rd	Ontario, NY 14519	210	0.67
051.01-1-24.11	Monroe Wayne CL Rd	Gerritz, Peter A	249 County Line Rd	Ontario, NY 14519	311	28.59
051.01-1-56	1830 Taboret Trl	Nowack, Sarah	1830 Taboret Trl	Ontario, NY 14519	210	3
081.03-1-11./WEB	935 MonWayne CL Rd	RG&E	70 Farm View Dr	New Gloucester, ME 04260	872	2
051.03-1-36.112	351 Mon Wayne CL Rd	Leach, Mary	133A Long Pond Rd	Rochester, NY 14612	311	4.95
051.01-1-58	1825 Taboret Trl	Carrozziere, Peter D	1825 Taboret Trl	Ontario, NY 14519	210	3
037.03-1-48	193 Mon Wayne CL Rd	Coene, Robert L	193 County Line Rd	Ontario, NY 14519	210	0.79
051.03-1-40	401 Mon Wayne CL Rd	Gramza, James A	401 County Line Rd	Ontario, NY 14519-9204	210	1.4

Parcel No.	Parcel Location	Owner(s)	Owner Address	Property Code	Acres
051.01-1-55	1820 Taboret Trl	WT Newtown, Jamie D	1820 Taboret Trl	210	3.01
037.03-1-47	Monroe Wayne CL Rd	WT Wolfe, Wayne	175 County Line Rd	312	0.77
051.01-1-30	307 Mon Wayne CL Rd	WT Scheffinger, Daniel A	307 County Line Rd	210	0.63
051.01-1-24.102	249 Mon Wayne CL Rd	WT Gerritz, Peter	249 County Line Rd	210	5.35
051.03-1-42	409 Mon Wayne CL Rd	WT Smith, Jeffrey	409 County Line Rd	210	0.41
051.01-1-22	225 Mon Wayne CL Rd	WT Sackett, Barbara	225 County Line Rd	210	4.2
037.03-1-49	Monroe Wayne CL Rd	WT Windmill Farms LLC	193 County Line Rd	105	136.8
051.03-1-36.001	371 Mon Wayne CL Rd	WT Liwush, Alan M	371 County Line Rd	240	27.9
081.03-1-12.3	1021 Mon Wayne CL Rd	WT McBride, David	1021 County Line Rd	210	5
051.01-1-25	255 Mon Wayne CL Rd	WT Perri, John J	255 County Line Rd	210	0.9
051.01-1-20	205 Mon Wayne CL Rd	WT Coene, David R	205 County Line Rd	220	0.5
081.03-1-13	1039 Mon Wayne CL Rd	WT Bradstreet, Joyce	1039 County Line Rd	210	1.1
037.03-1-46	175 Mon Wayne CL Rd	WT Wolfe, Wayne	175 County Line Rd	210	1.1
051.01-1-28	Monroe Wayne CL Rd	WT Saccone, Russell R	293 County Line Rd	311	13.6
051.01-1-57	1835 Taboret Trl	WT Gauger & Swingly Inc	1170 Ridge Rd Ste 318	311	3
081.03-1-12.2	1037 Mon Wayne CL Rd	WT Bradstreet, Paul	1037 County Line Rd	210	5
051.01-1-27	293 Mon Wayne CL Rd	WT Saccone, Russell R	293 County Line Rd	210	4.1
051.03-1-39	341 Mon Wayne CL Rd	WT Lockwood, John F	341 County Line Rd	210	1.5
051.03-1-41	405 Mon Wayne CL Rd	WT Rittenhouse, Carolyn	405 County Line Rd	210	0.66
051.01-1-23.1	231 Mon Wayne CL Rd	WT Keim, Michael A	225 County Line Rd	311	34.19
080.04-4-46	1040 Hard Rock Rd	WT Bobak, Brett W	1040 Hard Rock Rd	210	0.46
050.04-1-73.3	Phillips Rd	WT Maier, Joseph W	450 Phillips Rd	312	1.09
080.04-4-44	Hard Rock Rd	WT Town of Webster	1000 Ridge Rd	311	0.53
080.04-6-7	1544 Barrow Hill	WT Royer, Steven R	1544 Barrow Hill	210	0.43
080.04-6-15	1567 Barrow Hill	WT Reidell, Marcus C	1567 Barrow Hill	210	0.42
080.04-6-26	1523 Barrow Hill	WT Reidy, Neil F Jr.	1523 Barrow Hill	210	0.57
050.01-5-13	1384 Meadow Breeze Ln	WT Halsdorfer, Jeffrey J	1384 Meadow Breeze Ln	210	0.34
081.03-1-20.11	1785 State Rd	WT Kubrich Revoc Trust	625 Applegrove Cir	240	63.8
080.04-6-4	1532 Barrow Hill	WT Stone, Mark L	1532 Barrow Hill	210	0.53
080.04-6-5	1536 Barrow Hill	WT Kucewicz, Megan J	1536 Barrow Hill	210	0.54
095.02-1-42	1150 Sweet Creek Cir	WT Gaziano, Randolph J	1150 Sweet Creek Cir	210	0.33
066.03-1-6.001	Boulter Industrial Pkwy	WT Boulter, William G	1150 Sweet Creek Cir	340	39.28

Parcel No.	Parcel Location	Owner(s)	Owner Address	Property Code	Acres
051.01-1-50	1798 Trellis Cir	WT Epstein, Michael J	1798 Trellis Cir	210	3.09
081.03-1-30	1841 State Rd	WT Britton, Diane P	1841 State Rd	210	0.76
050.04-5-5	402 Salt Rd	WT Grieve, Keith V	402 Salt Rd	210	0.41
051.01-1-51	1802 Trellis Cir	WT Fonte, Michael	1802 Trellis Cir	210	3.24
051.01-1-63	1840 Woodard Rd	WT Moscaret, Donald A	1840 Woodard Rd	210	3
050.03-8-3	476 Thyme Dr	WT Weiss, Michelle	476 Thyme Dr	210	0.6
050.04-4-16	1451 Fieldcrest Dr	WT Clark, Jeffrey R	1451 Fieldcrest Dr	210	0.62
081.01-1-19	Ridge Rd	WT Union Hill Cemetery	805 County Line Rd	695	2.1
080.04-6-19	1551 Barrow Hill	WT White, Brian S	1551 Barrow HI	210	0.54
050.03-8-65	1470 Providence Dr	WT HG Builders LP	1134 Hidden Valley Trl	210	0.45
095.02-1-20	1148 Frawley Dr	WT Cino, Joseph T	1148 Frawley Dr	210	0.41
081.03-1-18.11	State Rd	WT Anders, Cameron F	1845 State Rd	311	27.82
051.03-1-16	1777 Woodard Rd	WT Blakely, Diane	1777 Woodard Rd	240	13.4
066.01-1-2	1620 Schlegel Rd	WT Feeney, Robert J Jr.	1620 Schlegel Rd	210	0.62
080.04-1-6	1575 State Rd	WT Means, Betty L	1575 State Rd	210	1
081.03-1-35	1871 State Rd	WT Baker, Nancy L	1871 State Rd	210	0.76
066.01-2-13.1/WEB	1117 Salt Rd	WT RG&E	70 Farm View Dr	380	2.7
080.04-5-51	1137 Twin Leaf Ter	WT Gallina, Michael M Jr.	1137 Twin Leaf Ter	210	0.22
095.02-3-5	1597 Barrow Hill	WT Schantz Homes Inc	15 Pickwick Dr	311	0.44
080.04-5-26	1093 S Creek Dr	WT Mason, Frederick G	1093 South Creek Dr	210	0.23
080.04-5-24	1089 S Creek Dr	WT Babcock, David R	1089 South Creek Dr	210	0.23
095.02-1-25	1137 Frawley Dr	WT Brychcy, Alojzy	1137 Frawley Dr	210	0.41
080.04-2-28	1117 Frawley Dr	WT Tasinas, Ioannis	1117 Frawley Dr	210	0.49
080.04-2-5	1127 Chimney Trl	WT Hendricks, Joan	1127 Chimney Trl	210	0.78
080.04-1-20	1421 State Rd	WT Roselli, Connie R	1421 State Rd	210	0.52
080.04-2-22	1108 Frawley Dr	WT Kachmaryk, David	1108 Frawley Dr	210	0.43
080.04-2-10	1137 Chimney Trl	WT Herbst, Joseph	1137 Chimney Trl	210	0.42
066.01-1-5	1638 Schlegel Rd	WT Hurtubis, Dorothy K	1638 Schlegel Rd	210	0.61
095.02-1-91	1109 Bluestone Hollow	WT Holroyd, Ruth N	31 Lancer Pl	210	0.23
080.04-5-12	1123 Twin Leaf Ter	WT Carcione, Thomas	1123 Twin Leaf Ter	210	0.23
080.04-5-17	1112 Twin Leaf Ter	WT KV & JM Lapinas	1112 Twin Leaf Ter	210	0.23
080.04-5-95	Redstone Rise	WT Town of Webster	1000 Ridge Rd	590	0.77

Parcel No.	Parcel Location	Owner(s)	Owner Address	Property Code	Acres
080.04-5-97	State Rd	WT Town of Webster	1000 Ridge Rd	311	1.9
080.04-5-5	1109 Twin Leaf Ter	WT Germani, Joseph A	1109 Twin Leaf Ter	210	0.23
080.04-5-98	S Creek Dr	WT Town of Webster	1000 Ridge Rd	311	1.12
080.04-2-1	Frawley Dr	WT Avel, Kathleen	29 Perrin St Apt 2	311	0.19
095.02-1-32	1153 Frawley Dr	WT Lazio, Paul	1153 Frawley Dr	210	0.49
050.03-8-68	1463 Providence Dr	WT HG Builders LP	1134 Hidden Valley Trl	311	0.67
080.04-1-9.116	1097 Salt Rd	WT Ryan, Andrew	1097 Salt Rd	210	6
080.04-5-53	1133 Twin Leaf Ter	WT Shadders, Edward L	1133 Twin Leaf Ter	210	0.26
095.02-2-2	1088 Bear Creek Cir	WT Ferreby, Amy L	1088 Bear Creek Cir	210	0.42
080.04-5-32	1094 S Creek Dr	WT Meinck, Walter	1094 South Creek Dr	210	0.23
095.02-1-60	1092 Bluestone Hollow	WT M C Tallon Revoc Trust	1092 Bluestone Holw	210	0.24
080.04-2-31	1128 Frawley Dr	WT Cline, George	1128 Frawley Dr	210	0.49
095.02-1-57	1145 Sweet Creek Cir	WT Schroeder, Mark	1145 Sweet Creek Cir	210	0.33
095.02-1-31	1157 Frawley Dr	WT Brown, Tobin L	1157 Frawley Dr	210	2.21
051.03-1-32.1	Woodard Rd	WT Woodend Hill LLC	2024 W Henrietta Rd	320	38.97
095.02-1-12	1157 Chimney Trl	WT De, Asit K	1157 Chimney Trl	210	0.41
095.02-1-71	1154 Twin Leaf Ter	WT Gockley, Gilbert C	1154 Twin Leaf Ter	210	0.35
080.04-4-50	1048 Hard Rock Rd	WT Roth, Robert J	1048 Hard Rock Rd	210	0.33
050.03-8-62	1483 Providence Dr	WT HG Builders LP	1134 Hidden Valley Trl	311	0.48
095.02-1-72	1156 Twin Leaf Ter	WT Smith, David K	1156 Twin Leaf Ter	210	0.25
095.02-1-83	1145 Twin Leaf Ter	WT Hoyt, Shirley B	1145 Twin Leaf Ter	210	0.26
050.02-1-39.1	280 Phillips Rd	WT Brucker, Wilma	280 Phillips Rd	241	52.92
081.01-1-23.3	Ridge Rd	WT Freida, Timothy G	1819 Ridge Rd	311	4.02
080.04-5-14	1118 Twin Leaf Ter	WT McGrath, Carol A	1118 Twin Leaf Ter	210	0.23
081.01-1-20	1759 Ridge Rd	WT Hayes, John D	1759 Ridge Rd	210	0.57
080.04-5-59	1124 Twin Leaf Ter	WT Meier, Richard R	1124 Twin Leaf Ter	210	0.24
050.03-8-70	1471 Providence Dr	WT Marikos, Stephen C	1471 Providence Dr	210	0.74
050.03-8-60.1	1475 Providence Dr	WT Barry, Timothy	1475 Providence Dr	210	0.79
080.04-4-34	1019 Hard Rock Rd	WT Yaworski, David J	1019 Hard Rock Rd	210	0.41
051.01-1-43.12	217 Basket Rd	WT Dow, Glenn J	217 Basket Rd	210	2.74
050.01-5-16	1390 Meadow Breeze Ln	WT Pierson, David E	1390 Meadow Breeze Ln	210	0.49
081.03-1-5.11	State Rd	WT Bechtold, Robert M	1659 State Rd	120	79.8

Parcel No.	Parcel Location	Owner(s)	Owner Address	Property Code	Acres
051.03-1-57.2	Basket Rd	WT Kelley, William L	349 Basket Rd	311	2
066.03-1-6.116	1700 Boulter Indust. Pkwy	WT Seton Properties NY	1700 Boulter Indust. Pkwy	714	8.97
095.02-1-23	1145 Frawley Dr	WT Bonacci, Tracy A	1145 Frawley Dr	210	0.53
066.01-1-7	1648 Schlegel Rd	WT Fischer, John	1648 Schlegel Rd	210	0.61
095.02-1-58	1143 Sweet Creek Cir	WT Vollmer, Michael R	1143 Sweet Creek Cir	210	0.33
050.04-4-8	1435 Fieldcrest Dr	WT Gammiero, Gene N	1435 Fieldcrest Dr	210	0.42
050.04-5-4	398 Salt Rd	WT Pickard, Paul M	398 Salt Rd	210	0.41
051.03-1-31	1819 Woodard Rd	WT Kneezel, Gary	1819 Woodard Rd	210	0.91
051.01-1-48.2	310 Basket Rd	WT Bischoping, Anthony	310 Basket Rd	210	1.12
080.04-4-9	Hard Rock Rd	WT Town of Webster	1000 Ridge Rd	311	1.28
095.02-1-43	1152 Sweet Creek Cir	WT Mayeu, Donald G	1152 Sweet Creek Cir	210	0.35
066.03-1-6.113	675 Basket Rd	WT Paychex Inc	911 Panorama Trl S	464	18
095.02-1-19	1144 Frawley Dr	WT Caricati, John Jr.	1144 Frawley Dr	210	0.41
095.02-1-5	1101 Salt Rd	WT Agostinelli, Paul	1101 Salt Rd	210	5.02
080.04-1-9.117	1099 Salt Rd	WT Mitchell, Susan M	1099 Salt Rd	210	6
050.03-8-67.1	1462 Providence Dr	WT Ogi, Randall J	1462 Providence Dr	210	0.6
095.02-2-1	1086 Bear Creek Cir	WT Dossier, Michael C	1086 Bear Creek Cir	210	0.51
095.02-1-17	1136 Frawley Dr	WT Ramsey, Michael	1136 Frawley Dr	210	0.41
080.04-2-23	1104 Frawley Dr	WT Rahman, Shfiquir	1104 Frawley Dr	210	0.45
080.04-5-29	1100 S Creek Dr	WT Smith, Gerald C	1100 South Creek Dr	210	0.23
080.04-5-40	1106 S Creek Dr	WT Mitchell, David B	1106 South Creek Dr	210	0.23
080.04-5-65	1111 S Creek Dr	WT Ott, Melvin E	1111 South Creek Dr	210	0.24
081.01-1-23.1	1775 Ridge Rd	WT Genesee Land Trust	46 Prince St Ste LL005	970	71
080.04-5-23	1087 S Creek Dr	WT Cannarozzo, Nancy A	1087 South Creek Dr	210	0.22
095.02-1-30	1161 Frawley Dr	WT Davis, Adam J	1161 Frawley Dr	210	1.51
095.02-1-67	1106 Bluestone Hollow	WT Swanson, Theodore W	1106 Bluestone Holw	210	0.24
080.04-5-96	Redstone Rise	WT Town of Webster	1000 Ridge Rd	590	0.38
095.02-1-93	1099 Bluestone Hollow	WT Charles, Joseph J	1099 Bluestone Holw	210	0.23
080.04-5-6	1111 Twin Leaf Ter	WT Tripoli, Donald	1111 Twin Leaf Ter	210	0.25
080.04-1-18.1	1441 State Rd	WT Pharoah, Kevin N	1441 State Rd	210	0.86
080.04-2-15	1132 Chimney Trl	WT O'Connor, Sidney	1132 Chimney Trl	210	0.41
081.03-1-22	State Rd	WT Village of Webster	28 West Main St	822	1.4

Parcel No.	Parcel Location	Owner(s)	Owner Address	Property Code	Acres		
080.04-5-93	Harris Rd	WT Town of Webster	Candlewood Pk Dst	1000 Ridge Rd	Webster, NY 14580	590	3.41
080.04-4-21	1001 Hard Rock Rd	WT Miklos, Martin		1001 Hard Rock Rd	Webster, NY 14580	210	0.39
095.02-1-45	1156 Sweet Creek Cir	WT Mottorn, James W II		1156 Sweet Creek Cir	Webster, NY 14580	210	0.76
080.04-1-9.004	1093 Salt Rd	WT Lippa, Tracy A		1093 Salt Rd	Webster, NY 14580	210	2.09
080.04-4-29	1029 Hard Rock Rd	WT Tripoli, Jason D		1029 Hard Rock Rd	Webster, NY 14580	210	0.41
050.04-4-4	1427 Fieldcrest Dr	WT Wygal, Christopher		1427 Fieldcrest Dr	Webster, NY 14580	210	0.49
065.02-1-34	468 Salt Rd	WT Cuyler, Otto W		468 Salt Rd	Webster, NY 14580	411	1.9
065.02-1-31	505 Salt Rd	WT Donahue, Timothy		505 Salt Rd W S	Webster, NY 14580	210	0.56
066.01-1-11	1666 Schlegel Rd	WT Gerew, Kenneth R		1666 Schlegel Rd	Webster, NY 14580	210	0.48
081.03-1-6.1	1790 State Rd	WT Whipple, David W		1790 State Rd	Webster, NY 14580	210	0.96
080.04-4-62	1010 Castle Rock Cir	WT Curynski, Sean		1010 Castle Rock Cir	Webster, NY 14580	210	0.33
080.04-6-14	1572 Barrow Hill	WT Cobb, Amber Joy		1572 Barrow Hill	Webster, NY 14580	210	0.62
080.04-1-8	1567 State Rd	WT Kruse, Deborah L		1567 State Rd S S	Webster, NY 14580	210	1.2
050.04-1-69.123	1657 Woodard Rd	WT Salmen, Joan D		1657 Woodard Rd	Webster, NY 14580	210	0.51
050.04-4-14	1447 Fieldcrest Dr	WT Macikowski, Daniel		1447 Fieldcrest Dr	Webster, NY 14580	210	0.53
080.04-4-19	1005 Hard Rock Rd	WT Fersaci, Stephen M		1005 Hard Rock Rd	Webster, NY 14580	210	0.35
051.01-1-60	1803 Trellis Cir	WT Geckle, Mark		1803 Trellis Cir	Webster, NY 14580	210	3
050.01-5-20	1398 Meadow Breeze Ln	WT Temple, Jeffrey R		1398 Meadow Breeze Ln	Webster, NY 14580	210	0.62
081.03-1-25.13	1070 Salt Rd	WT Brown, Kevin		1070 Salt Rd	Webster, NY 14580	210	5
080.04-1-11.2	1515 State Rd	WT Laragy, Molly A		1515 State Rd	Webster, NY 14580	210	1.3
066.01-2-4.111	525 Basket Rd	WT Boulter, William G		535 Basket Rd	Webster, NY 14580	311	15.12
051.03-1-23	394 Basket Rd	WT Tuchrello, Michael		394 Basket Rd	Webster, NY 14580	210	1.3
050.04-1-69.111	350 Salt Rd	WT B & C Golf Inc		440 Salt Rd	Webster, NY 14580	552	31.52
050.03-2-16.1	445 Phillips Rd	WT Maier, Michael		450 Phillips Rd	Webster, NY 14580	105	32.4
081.01-1-15	920 Salt Rd	WT Wagner, Diane P		920 Salt Rd	Webster, NY 14580	210	8.2
081.03-1-9	1836 State Rd	WT Ramph, Kevin X		1836 State Rd	Webster, NY 14580	210	0.88
080.04-4-49	1046 Hard Rock Rd	WT Herrick, Thomas W		1046 Hard Rock Rd	Webster, NY 14580	210	0.37
081.03-1-23.31	State Rd	WT Hall, William		1709 State Rd	Webster, NY 14580	311	12.89
050.03-8-64	1474 Providence Dr	WT HG Builders LP		1134 Hidden Valley Trl	Webster, NY 14580	311	0.44
051.03-1-12	1737 Woodard Rd	WT Weeks, Clifford		1737 Woodard Rd	Webster, NY 14580	210	1.2
095.02-3-23	1590 Barrow Hill	WT Mahoney, Brian W		1590 Barrow Hill	Webster, NY 14580	311	0.53
080.04-4-42	1034 Hard Rock Rd	WT Binazeski, Eric M		1034 Hard Rock Rd	Webster, NY 14580	210	0.33



Parcel No.	Parcel Location	Owner(s)	Owner Address	Property Code	Acres
095.02-3-27	1574 Barrow Hill	WT Schantz Homes Inc	15 Pickwick Dr	311	0.55
080.04-4-47	1042 Hard Rock Rd	WT Leclair, Timothy G	1042 Hard Rock Rd	210	0.33
080.04-1-9.003	1091 Salt Rd	WT Alexander, Thomas	1091 Salt Rd	210	2.12
080.04-4-15	1024 Hard Rock Rd	WT Michael, Beatrice K	1024 Hard Rock Rd	210	0.33
080.04-6-10	1556 Barrow Hill	WT Mordaci, John R	1556 Barrow HI	210	0.43
080.04-6-18	1555 Barrow Hill	WT McInerney, Shawn M	1555 Barrow HI	210	0.43
080.04-6-23	1535 Barrow Hill	WT Howe, Timothy J	1535 Barrow HI	210	0.46
080.04-6-20	1547 Barrow Hill	WT Michael, Kay B	1026 Hard Rock Rd	311	0.55
065.02-1-52	491 Salt Rd	WT Kucwicz, Arthur Sr.	491 Salt Rd	210	0.49
095.02-1-46	1158 Sweet Creek Cir	WT Puskarz, Thomas	1158 Sweet Creek Cir	210	0.59
066.01-1-8	1654 Schlegel Rd	WT Devlin, Bernard T	1654 Schlegel Rd	210	0.61
051.01-1-43.13	221 Basket Rd	WT Jannetta, Erin C	221 Basket Rd	210	3.52
051.03-1-18	370 Basket Rd	WT Swingly, Garry J	350 Basket Rd	411	1.2
080.04-1-12	1120 Harris Rd	WT Szostak, Matthew A	1120 Harris Rd	210	0.56
080.04-1-15	1114 Harris Rd	WT Penkaty, Frank A	1114 Harris Rd	210	0.56
065.02-1-2	490 Phillips Rd	WT Schreiner, Kenneth Sr.	490 Phillips Rd	240	50.95
050.01-5-1	1399 Meadow Breeze Ln	WT Blaessig, Lesley	1399 Meadow Breeze Ln	210	0.47
081.03-1-7.111	1804 State Rd	WT Mitrano, Donna A	1804 State Rd	210	4.58
064.14-2-11	920 Klem Rd	WT Froniear, Joanne	920 Klem Rd	210	0.79
080.04-5-9	1117 Twin Leaf Ter	WT Sommers, Raymond L	1117 Twin Leaf Ter	210	0.22
080.04-4-8	1519 State Rd	WT Augonis, Frank	1519 State Rd	210	1.06
051.03-1-15	336 Basket Rd	WT Hess, Mary Ann	336 Basket Rd	210	1.49
081.03-1-7.2	1786 State Rd	WT Scarlata, Carmen S	1786 State Rd	215	1.76
050.01-5-3	1395 Meadow Breeze Ln	WT Stroyer, Lyle B	1395 Meadow Breeze Ln	210	0.4
095.02-1-39	1142 Sweet Creek Cir	WT Kay, David E II	1142 Sweet Creek Cir	210	0.39
095.02-1-56	1147 Sweet Creek Cir	WT Hart, Donna A	1147 Sweet Creek Cir	210	0.33
095.02-3-26	1576 Barrow Hill	WT Schantz Homes Inc	15 Pickwick Dr	311	0.47
095.02-3-16	1575 Barrow Hill	WT HE & MA Clauss Irr Tr	1575 Barrow HI	311	0.44
095.02-3-13	1581 Barrow Hill	WT Schantz Homes Inc	15 Pickwick Dr	311	0.5
095.02-1-38	1140 Sweet Creek Cir	WT Du Bois, John M	1140 Sweet Creek Cir	210	0.42
095.02-3-25	1578 Barrow Hill	WT Schantz Homes Inc	15 Pickwick Dr	311	0.47
095.02-3-1	1605 Barrow Hill	WT Ferrari, Kathleen R	1605 Barrow HI	210	0.44

Parcel No.	Parcel Location	Owner(s)	Owner Address	Property Code	Acres
050.04-5-6	404 Salt Rd	WT Baug, Michele E	404 Salt Rd	210	0.41
051.03-1-46.4	Basket Rd	WT Anuszkiewicz, P S	440 Basket Rd	105	10.14
051.03-1-59.1	Golfview Hgts	WT Binder, Harry	357 Golfview Hts	311	5.57
066.01-1-73	Basket Rd	WT Larkin, Sandra A	610 Basket Rd	320	19.6
065.02-1-33	Salt Rd	WT B & C Golf Inc	440 Salt Rd	331	18
081.03-1-25.2	1064 Salt Rd	WT Gasper, Amy M	1064 Salt Rd	210	1
080.04-1-17	Harris Rd	WT Harris Road Cemetery	Harris Rd	695	1
081.03-1-29	1839 State Rd	WT Bair, Christine	1839 State Rd	210	0.76
080.04-4-2	1000 Hard Rock Rd	WT Demay, Bruce R	1000 Hard Rock Rd	210	0.36
051.03-1-14.1	349 Basket Rd	WT Kelley, William L	349 Basket Rd	210	6.08
065.14-1-4.3	1306 Millcreek Run	WT Kelly, James T	1306 Millcreek Run	210	0.77
050.04-4-7	1433 Fieldcrest Dr	WT Tucker, Michael P	1433 Fieldcrest Dr	210	0.42
081.01-1-17	1707 Ridge Rd	WT Schreiber, Mark	91 East Main St	129	52.27
081.03-1-12.1	State Rd	WT Bradstreet, Joyce	1039 TL Rd	105	86.85
066.01-1-3	1628 Schlegel Rd	WT Chamberlain, Franklin	1628 Schlegel Rd	210	0.61
080.04-4-30	1027 Hard Rock Rd	WT Embrey, Alan	1027 Hard Rock Rd	210	0.44
095.02-1-47	1160 Sweet Creek Cir	WT Lupisella, James G	1160 Sweet Creek Cir	210	0.38
050.03-8-14	485 Thyme Dr	WT Harold, James C Sr.	485 Thyme Dr	210	0.62
051.01-1-43.15	225 Basket Rd	WT Adamczuk, John	225 Basket Rd	210	8.23
080.04-6-13	1568 Barrow Hill	WT Wielandt, Thomas	1568 Barrow Hill	215	0.59
066.01-1-13	1674 Schlegel Rd	WT Glidden, Kenneth M	1674 Schlegel Rd N S	210	0.61
051.01-1-52	1806 Trellis Cir	WT Sorochty, Michael	1806 Trellis Cir	210	3.05
064.14-2-9.11	918 Klem Rd	WT Lazzar, Ted	908 Klem Rd	210	0.65
081.03-1-34	1867 State Rd	WT Provenzano, Marc	1867 State Rd	210	0.63
051.01-1-33	1828 Woodard Rd	WT Verkest, Raymond P	1828 Woodard Rd	210	0.59
081.01-1-14	932 Salt Rd	WT King, Carl K	8 Timberwood Dr	311	1.4
051.03-1-20.1	380 Basket Rd	WT Ingham, Sharon B	380 Basket Rd	210	0.7
095.02-3-18	1571 Barrow Hill	WT McMahon, Elaine	1571 Barrow Hill	210	0.42
080.04-4-45	1038 Hard Rock Rd	WT Strazzeri, Philip J	1038 Hard Rock Rd	210	0.41
080.04-4-10	1014 Hard Rock Rd	WT Reinhardt, Clara A	1014 Hard Rock Rd	210	0.43
096.01-1-3	1161 Mon Wayne CL Rd	WT Bell, Hartson H Jr.	1161 County Line Rd	210	4.7
080.04-6-11	1560 Barrow Hill	WT Smith, Jeffrey H	1560 Barrow Hill	210	0.43

Parcel No.	Parcel Location	Owner(s)	Owner Address	Property Code	Acres
080.04-5-61	1128 Twin Leaf Ter	WT Smurthwaite, Ellen	1128 Twin Leaf Ter	210	0.23
080.04-6-16	1563 Barrow Hill	WT Pioli Wesley, Marisa N	1563 Barrow HI	210	1.19
080.04-6-6	1540 Barrow Hill	WT Hubbard, Jaimie L	1540 Barrow HI	210	0.48
095.02-3-12	1583 Barrow Hill	WT Campanella, Mark M	1583 Barrow HI	210	0.44
095.02-3-17	1573 Barrow Hill	WT Ahrens, Mark D	1573 Barrow HI	210	0.42
080.04-1-9.112	1089 Salt Rd	WT Meuse, Mark	1089 Salt Rd	210	5.16
095.02-1-51	1168 Sweet Creek Cir	WT Frenzel, Mark W	1168 Sweet Creek Cir	210	0.4
081.03-1-14.1	1866 State Rd	WT Lancer, James R	1866 State Rd	210	1.77
065.02-1-20	Schlegel Rd	WT Maier, Michael	450 Phillips Rd	320	15.4
050.03-2-16.3	Phillips Rd	WT Maier, Joseph W	450 Phillips Rd	312	0.5
095.02-1-86	1142 Twin Leaf Ter	WT Kiedrowski, David J	1142 Twin Leaf Ter	210	0.23
080.04-4-12	1018 Hard Rock Rd	WT Papaleo, Richard L	1018 Hard Rock Rd	210	0.33
080.04-5-7	1113 Twin Leaf Ter	WT Cross, Sally J	1113 Twin Leaf Ter	210	0.23
080.04-2-24	1100 Frawley Dr	WT Ricci, James E Jr.	1100 Frawley Dr	210	0.53
095.02-1-27	1160 Frawley Dr	WT Lizak, Andrez J	1160 Frawley Dr	210	0.42
095.02-1-69	1114 Bluestone Hollow	WT Flint, Robert W	1114 Bluestone Holw	210	0.23
095.02-1-75	1161 Twin Leaf Ter	WT Soper, John J	1161 Twin Leaf Ter	210	0.29
095.02-1-76	1159 Twin Leaf Ter	WT Spitzer, Barbara J	1159 Twin Leaf Ter	210	0.38
095.02-1-78	1155 Twin Leaf Ter	WT Lurz, Paul E	1155 Twin Leaf Ter	210	0.26
095.02-1-79	1153 Twin Leaf Ter	WT Micali, Antonio R	1153 Twin Leaf Ter	210	0.28
095.02-1-80	1151 Twin Leaf Ter	WT Padeletti, Alfred J	1151 Twin Leaf Ter	210	0.28
080.04-5-49	1141 Twin Leaf Ter	WT Marro, Ronald J	1141 Twin Leaf Ter	210	0.22
095.02-1-95	1095 Bluestone Hollow	WT Gerlach, Robert A	1095 Bluestone Holw	210	0.24
066.01-1-74	594 Basket Rd	WT Kinsella, Daniel T	594 Basket Rd	210	0.79
080.04-5-54	1131 Twin Leaf Ter	WT HE&MA Clauss Irrev Tr	1131 Twin Leaf Ter	210	0.23
080.04-4-16	1011 Hard Rock Rd	WT Galiotti, Louis D	1011 Hard Rock Rd	210	0.33
095.02-1-8	1149 Chimney Trl	WT Irwin, Timothy G	1149 Chimney Trl	210	0.42
080.04-2-2	1105 Frawley Dr	WT Bauman, Mark	1105 Frawley Dr	210	0.65
080.04-2-18	1126 Chimney Trl	WT Andrews, David	1126 Chimney Trl	210	0.41
080.04-2-19	1124 Chimney Trl	WT Albert, Gregory	1124 Chimney Trl	210	0.5
095.02-1-16	1133 Frawley Dr	WT Costanzo, Dean B	1133 Frawley Dr	210	0.41
095.02-1-13	1140 Chimney Trl	WT Witters, John	1140 Chimney Trl	210	0.61

Parcel No.	Parcel Location	Owner(s)	Owner Address	Property Code	Acres
080.04-5-21	1104 Twin Leaf Ter	WT Gross, Dianna	1104 Twin Leaf Ter	210	0.23
080.04-5-22	1102 Twin Leaf Ter	WT Giglio, Michael G	1102 Twin Leaf Ter	210	0.29
080.04-5-25	1091 S Creek Dr	WT Sawdey, Arthur M	1091 South Creek Dr	210	0.23
080.04-5-94	S Creek Dr	WT Town of Webster	1000 Ridge Rd	590	1.13
080.04-1-3-21	Salt Rd	WT Schreiber, Mark	91 East Main St	129	47.47
095.02-1-88	1148 Twin Leaf Ter	WT Lustig, Laurence	1148 Twin Leaf Ter	210	0.27
095.02-1-6	1145 Chimney Trl	WT Chapman, Todd R	1145 Chimney Trl	210	0.42
095.02-2-8	1091 Bear Creek Cir	WT Candlewood Park LLC	1175-b Ridge Rd	311	0.41
080.04-2-27	1124 Frawley Dr	WT Myers, Terry W	1124 Frawley Dr	210	0.49
080.04-5-36	1082 S Creek Dr	WT Diefendorf, Daniel	1082 South Creek Dr	210	0.23
080.04-5-38	1102 S Creek Dr	WT Tabone, JM & RJ	1102 South Creek Dr	210	0.23
080.04-5-43	1112 S Creek Dr	WT DGreen Rev Trust	1112 South Creek Dr	210	0.32
080.04-2-26	1120 Frawley Dr	WT Kostiw, Iwan	1120 Frawley Dr	210	0.41
095.02-1-21	1152 Frawley Dr	WT Dibisceglie, Louis	1152 Frawley Dr	210	0.41
095.02-1-77	1157 Twin Leaf Ter	WT Pipitone, John J	1157 Twin Leaf Ter	210	0.22
095.02-1-94	1097 Bluestone Hollow	WT Dailor, Timothy F Jr.	1097 Bluestone Holw	210	0.24
095.02-1-90	1115 Bluestone Hollow	WT O'Connor, Joyce S	1115 Bluestone Holw	210	0.23
066.01-1-4	1634 Schlegel Rd	WT Giglio, Gerald T	1634 Schlegel Rd	210	0.61
080.04-5-4	1107 Twin Leaf Ter	WT Allen, Alice F	1107 Twin Leaf Ter	210	0.24
050.04-1-80	382 Salt Rd	WT Brunner, Robert V	382 Salt Rd	210	0.41
080.04-2-33	1129 Frawley Dr	WT Jensen, Jeffrey T	1129 Frawley Dr	210	0.41
080.04-5-28	1097 S Creek Dr	WT Wollschleger, Kenneth	1097 South Creek Dr	210	0.23
080.04-5-68	1105 S Creek Dr	WT Fantigrossi, James F Jr.	1105 South Creek Dr	210	0.24
080.04-5-62	1130 Twin Leaf Ter	WT Fyfe Living Trust U/A	1130 Twin Leaf Ter	210	0.23
050.01-5-6	1389 Birch View Lane	WT Hall, Jonathan P	1389 Birch View Ln Pvt	210	0.93
051.03-1-8	1715 Woodard Rd	WT Deisinger, Peter J	1715 Woodard Rd S S	210	3.8
051.03-1-28	1797 Woodard Rd	WT Rightmyer, Ellen M	1797 Woodard Rd	210	0.98
051.01-1-54	1814 Trellis Cir	WT Hunt, Robert R	1814 Trellis Cir	210	3.01
080.04-4-51	1050 Hard Rock Rd	WT Tumminelli, Joseph F Jr.	1050 Hard Rock Rd	210	0.33
081.03-1-25.111	Salt Rd	WT Wilbert, Peter	1575 Ridge Rd	322	27.23
095.02-1-89	1117 Bluestone Hollow	WT Pelusio, Linda A	1117 Bluestone Holw	210	0.22
050.01-5-2	1397 Meadow Breeze Ln	WT Reidy, Patrick K	1397 Meadow Breeze Ln	210	0.39

Parcel No.	Parcel Location	Owner(s)	Owner Address	Property Code	Acres
050.01-5-5	1391 Birch View Lane	WT Pitt, Keith	1391 Birch View Ln Pvt Webster, NY 14580	210	1.16
051.03-1-7	1707 Woodard Rd	WT Moscato, Deborah A	1707 Woodard Rd Webster, NY 14580	215	3.8
080.04-4-25	1037 Hard Rock Rd	WT Spaid, Jason E	1037 Hard Rock Rd Webster, NY 14580	210	0.33
080.04-4-27	1033 Hard Rock Rd	WT Owens, Jerry	1033 Hard Rock Rd Webster, NY 14580	210	0.33
080.04-4-17	1009 Hard Rock Rd	WT Leinenbach, Dennis A	1009 Hard Rock Rd Webster, NY 14580	210	0.33
066.01-1-9	1658 Schlegel Rd	WT Gaugh, Heather C	1658 Schlegel Rd Webster, NY 14580	210	0.56
081.03-1-8.1	1832 State Rd	WT Varchtchouk, Natalya	1832 State Rd Webster, NY 14580	210	0.96
051.01-1-31	1870 Woodard Rd	WT Derks, Terry	1870 Woodard Rd Webster, NY 14580	210	0.5
080.04-4-31	1025 Hard Rock Rd	WT Varma, Anurag	1025 Hard Rock Rd Webster, NY 14580	210	0.41
050.01-5-8	1385 Meadow Breeze Ln	WT V Ventimiglia & Sons	243 Ogden Parma T L Rd Spencerport, NY 14559	311	0.34
064.14-2-9.121	908-910 Klem Rd	WT Lazzar, Ted	908 Klem Rd Webster, NY 14580	151	5.12
095.02-1-54	1151 Sweet Creek Cir	WT Montesano, Kristin M	1151 Sweet Creek Cir Webster, NY 14580	210	0.87
081.03-1-4	Salt Rd	WT Schreiber, Dean	887 Salt Rd Webster, NY 14580	129	74.44
095.02-1-36	1128 Harris Rd	WT Gillman, Jill A	1128 Harris Rd Webster, NY 14580	210	0.38
050.04-4-10	1439 Fieldcrest Dr	WT McCann, Michael J	1439 Fieldcrest Dr Webster, NY 14580	210	0.44
080.04-4-22	999 Hard Rock Rd	WT Rajaphoumy, Chitkane	999 Hard Rock Rd Webster, NY 14580	210	0.4
050.01-5-14	1386 Meadow Breeze Ln	WT Lauff, John J	1386 Meadow Breeze Ln Webster, NY 14580	210	0.35
050.04-1-69.124	1661 Woodard Rd	WT Poulin, Talitha	1661 Woodard Rd Webster, NY 14580	210	0.51
081.03-1-5.2	1708 State Rd	WT Chamberlain, MK	1708 State Rd Webster, NY 14580	210	3
050.01-5-4	1393 Meadow Breeze Ln	WT Bachman, Matthew J	1393 Meadow Breeze Ln Webster, NY 14580	210	0.37
095.02-1-37	1130 Harris Rd	WT DeLucia, Samuel M	1130 Harris Rd Webster, NY 14580	210	0.38
080.04-1-3.12	1023 Salt Rd	WT Hepburn, Bruce	1023 Salt Rd Webster, NY 14580	210	0.67
050.04-5-2	390 Salt Rd	WT Cantin, Gerard A	390 Salt Rd Webster, NY 14580	210	0.41
095.02-2-4	1092 Bear Creek Cir	WT Candlewood Park LLC	1175-b Ridge Rd Webster, NY 14580	311	0.5
080.04-4-23	997 Hard Rock Rd	WT Hernandez, Darren	997 Hard Rock Rd Webster, NY 14580	210	0.67
080.04-5-63	1132 Twin Leaf Ter	WT McElheny, Betty A	1132 Twin Leaf Ter Webster, NY 14580	210	0.28
080.04-5-10	1119 Twin Leaf Ter	WT Miller, Connie P	1119 Twin Leaf Ter Webster, NY 14580	210	0.24
080.04-5-8	1115 Twin Leaf Ter	WT Egan, Peggy J	1115 Twin Leaf Ter Webster, NY 14580	210	0.22
080.04-5-3	1105 Twin Leaf Ter	WT Stundtner, Linda R	1105 Twin Leaf Ter Webster, NY 14580	210	0.25
080.04-5-16	1114 Twin Leaf Ter	WT Aman, Gary J	1114 Twin Leaf Ter Webster, NY 14580	210	0.23
095.02-1-7	1147 Chimney Trl	WT Zaft, Paul	1147 Chimney Trl Webster, NY 14580	210	0.42
080.04-2-9	1135 Chimney Trl	WT Fisher, Stanley K	1135 Chimney Trl Webster, NY 14580	210	0.42

Parcel No.	Parcel Location	Owner(s)	Owner Address	Property Code	Acres
080.04-2-8	1133 Chimney Trl	WT Vorobets, Stepan	1133 Chimney Trl	210	0.44
080.04-2-16	1130 Chimney Trl	WT Doris Wiley Rev Trust	100 Kidd Castle Way	210	0.41
095.02-1-24	1141 Frawley Dr	WT Lawrence, James L	1141 Frawley Dr	210	0.41
080.04-5-27	1095 S Creek Dr	WT Kastner, Linda	1095 South Creek Dr	210	0.24
080.04-2-25	1116 Frawley Dr	WT Short, Timothy F	1116 Frawley Dr	210	0.41
080.04-5-64	1113 S Creek Dr	WT Huber, Edwin G	1113 South Creek Dr	210	0.24
080.04-5-44	1091 Bluestone Hollow	WT Heissenberger, George	1091 Bluestone Holw	210	0.3
080.04-5-57	1120 Twin Leaf Ter	WT Jonas, Mary S	1120 Twin Leaf Ter	210	0.23
050.01-5-12	1382 Meadow Breeze Ln	WT Fikes, Chad E	1382 Meadow Breeze Ln	210	0.4
050.01-5-7	1387 Birch View Lane	WT Janssen, Thomas A	1387 Birch View Ln Pvt	210	0.75
050.01-5-10	1381 Meadow Breeze Ln	WT V Ventimiglia & Sons	243 Ogden Parma T L Rd	311	0.4
080.04-1-7	1571 State Rd	WT Berger, Kathleen I	1571 State Rd	210	0.56
065.02-1-30	503 Salt Rd	WT McNair, Stephen H	503 Salt Rd W S	210	0.56
081.03-1-7.12	1826 State Rd	WT Thornton, Christopher	1826 State Rd	210	3.53
080.04-4-48	1044 Hard Rock Rd	WT Race, Craig M	1044 Hard Rock Rd	210	0.36
080.04-4-53	1054 Hard Rock Rd	WT Bolton, Mark S	1054 Hard Rock Rd	210	0.44
051.01-1-43.11	219 Basket Rd	WT Dow, Glen J	217 Basket Rd	311	1.39
080.04-5-66	1109 S Creek Dr	WT Roney, Robert H	1109 South Creek Dr	210	0.24
095.02-2-3	1090 Bear Creek Cir	WT Candlewood Park LLC	1175-b Ridge Rd	311	0.41
050.01-5-18	1394 Meadow Breeze Ln	WT Gabriele, Rose M	1394 Meadow Breeze Ln	210	0.37
050.01-5-19	1396 Meadow Breeze Ln	WT Feltrinelli, Scott N	1396 Meadow Breeze Ln	210	0.37
050.04-1-70.11	440 Salt Rd	WT B & C Golf Inc	440 Salt Rd	552	58.48
095.02-1-48	1162 Sweet Creek Cir	WT Edwards, Brendan C	1162 Sweet Creek Cir	210	0.36
066.03-1-87	Basket Rd	WT Paychex of New York	911 Panorama Trl S	592	4
066.03-1-6.115	1720 Boulter Indust Pkwy	WT Wickerwood LP	4851 Keller Springs Rd	447	13.94
066.03-1-6.005	1660 Boulter Indust Pkwy	WT KGE Properties LLC	31 Lazy Trl	714	3.76
081.01-1-18	1717 Ridge Rd	WT Schreiber, Mark	91 East Main St	129	52.6
095.02-1-2	1107 Salt Rd	WT Ach, Jeffrey	1107 Salt Rd	210	12
050.03-1-68.002	Providence Dr	WT HG Builders LP	1134 Hidden Valley Trl	311	26.2
080.04-5-11	1121 Twin Leaf Ter	WT Kazimer, William B	1121 Twin Leaf Ter	210	0.23
095.02-2-5	1094 Bear Creek Cir	WT Trahan, Randall P II	1094 Bear Creek Cir	210	0.57
095.02-1-92	1107 Bluestone Hollow	WT Warner, Stuart H Jr.	1107 Bluestone Holw	210	0.23

Parcel No.	Parcel Location	Owner(s)	Owner Address	Property Code	Acres
080.04-5-37	1080 S Creek Dr	WT Viscardi, Sharon M	1080 South Creek Dr	210	0.23
080.04-5-99	Harris Rd	WT Town of Webster	1000 Ridge Rd	311	9.23
080.04-5-30	1098 S Creek Dr	WT Pavone, Audrey C	1098 South Creek Dr	210	0.24
095.02-1-62	1096 Bluestone Hollow	WT Dietz, Joyce	1096 Bluestone Holw	210	0.23
095.02-1-18	1140 Frawley Dr	WT McCaffrey, Jeffrey T	1140 Frawley Dr	210	0.41
095.02-1-26	1156 Frawley Dr	WT Raviyk, Vasyi	1156 Frawley Dr	210	0.41
095.02-1-29.1	1168 Frawley Dr	WT Hoffman, James S	1168 Frawley Dr	210	0.49
095.02-1-63	1098 Bluestone Hollow	WT Miller, Wayne F	1098 Bluestone Holw	210	0.24
095.02-1-70	1116 Bluestone Hollow	WT CR&CL Mertz Irrev Tru	1116 Bluestone Holw	210	0.24
095.02-1-73	1158 Twin Leaf Ter	WT Cotsonas, John P	1158 Twin Leaf Ter	210	0.35
095.02-1-41	1148 Sweet Creek Cir	WT Guentner, Mark	1148 Sweet Creek Cir	210	0.33
080.04-5-67	1107 S Creek Dr	WT Thayer, Dorothy J	1107 South Creek Dr	210	0.24
066.01-1-1	Salt Rd	WT B & C Golf Inc	440 Salt Rd	331	34.3
066.01-1-14	1678 Schlegel Rd	WT Brown, William K	1678 Schlegel Road N S	210	0.48
080.04-4-54	Hard Rock Rd	WT Town of Webster	1000 Ridge Rd	311	4
051.01-1-62	1795 Trellis Cir	WT Howley, Jamie	1795 Trellis Cir	210	3
051.03-1-55	379 Basket Rd	WT Santiago, Joseph P	379 Basket Rd	210	5
051.03-1-53	383 Basket Rd	WT Montemaro, Joseph	385 Basket Rd	311	0.84
051.03-1-56	375 Basket Rd	WT Hamel, Patrick H	375 Basket Rd W S	210	0.6
095.02-1-59	1141 Sweet Creek Cir	WT Sloyer, Amanda	1141 Sweet Creek Cir	210	0.39
050.01-5-17	1392 Meadow Breeze Ln	WT Soprano, Dominick	1392 Meadow Breeze Ln	210	0.37
050.02-1-22	152 Salt Rd	WT Beh, Dean	152 Salt Rd	210	29.6
081.03-1-32	1859 State Rd	WT Drexler, Richard	1859 State Rd	210	0.63
081.03-1-18.2	1845 State Rd	WT Fugmann, Carol A	1845 State Rd	210	6.9
051.03-1-9	1717 Woodard Rd	WT Jaranowski, William J	1717 Woodard Rd S S	210	1.5
081.03-1-36	1065 Mon Wayne CL Rd	WT Roth, Jeffery	1065 County Line Rd	210	0.66
065.02-1-53.2	495 Salt Rd	WT Beh, Wilbur	495 Salt Rd	210	0.41
051.03-1-52	385 Basket Rd	WT Montemaro, J J Jr.	385 Basket Rd	210	2.4
081.03-1-5.12	1714 State Rd	WT Bechtold, Timothy R	1714 State Rd	210	5.49
095.02-1-55	1149 Sweet Creek Cir	WT Ryan A Conklin	1149 Sweet Creek Cir	210	0.44
081.03-1-10	State Rd	WT Schreiber, Mark	91 East Main St	129	102.29
066.03-1-76	1756 Ridge Rd	WT Spousal Trust	8330 Lake St	210	1.6

Parcel No.	Parcel Location	Owner(s)	Owner Address	Property Code	Acres
051.03-1-34.1	1835 Woodard Rd	WT Nowosiadlo, Roman	1835 Woodard Rd	210	3.97
095.02-3-10	1587 Barrow Hill	WT Schantz Homes Inc	15 Pickwick Dr	311	0.69
095.02-1-97	Bluestone Hollow	WT Town of Webster	1000 Ridge Rd	311	12.65
095.02-2-9	1089 Bear Creek Cir	WT Candlewood Park LLC	1175-b Ridge Rd	311	0.46
051.01-1-34	1804 Woodard Rd	WT Hooper, Jodi R	1804 Woodard Rd	210	0.75
081.03-1-33	1863 State Rd	WT Britton, Timothy C	1863 State Rd	210	0.63
050.03-8-13	481 Thyme Dr	WT D'Amico, Gerald J	481 Thyme Dr	210	0.43
080.04-5-46	1120 S Creek Dr	WT Hollands, Daniel H	1120 South Creek Dr	210	0.23
080.04-1-9.008	Salt Rd	WT Schantz Homes Inc	15 Pickwick Dr	311	2.93
080.04-1-10.2	1549 State Rd	WT Happ, David C	1549 State Rd	210	3
080.04-6-27	1519 Barrow Hill	WT Huber, Timothy A	1519 Barrow HI	210	1.81
080.04-6-24	1531 Barrow Hill	WT Bartosiewicz, Kerry L	1531 Barrow HI	210	0.54
080.04-6-1	1520 Barrow Hill	WT Neubauer, Richard A Jr.	1520 Barrow HI	210	0.56
080.04-6-3	1528 Barrow Hill	WT Smith, Martin G	1528 Barrow HI	210	0.41
095.02-3-8	1591 Barrow Hill	WT Schantz Homes Inc	15 Pickwick Dr	311	0.46
095.02-3-14	1579 Barrow Hill	WT Figler, Jeffrey	1579 Barrow HI	210	0.76
095.02-3-20	1596 Barrow Hill	WT Schantz Homes Inc	15 Pickwick Dr	311	0.53
050.03-8-61	1479 Providence Dr	WT Garlinghouse, Jeffrey	1479 Providence Dr	210	0.48
081.03-1-23.2	1709 State Rd	WT Hall, William	1709 State Rd	240	16.1
036.04-1-26	1671 Lake Rd	WT Smith, William M	1671 Lake Rd	129	30.24
081.03-1-1	Salt Rd	WT Schreiber, Dean	887 Salt Rd	129	39.65
081.01-1-23.2	1813 Ridge Rd	WT Marianetti, Lisa M	1813 Ridge Rd	210	6.01
051.01-1-43.14	223 Basket Rd	WT Karczewski, Joel	223 Basket Rd	210	5.11
050.01-1-77	1250 Lake Point Dr	WT McKissock, Ronald R	1250 Lake Point Dr	210	0.63
095.02-1-1	1140 Harris Rd	WT Conrow, Caren L	1140 Harris Rd	210	0.45
080.04-4-4	1004 Hard Rock Rd	WT Pizzo, Janine M	1004 Hard Rock Rd	210	0.33
050.01-5-21	Phillips Rd	WT Town of Webster	1000 Ridge Rd	590	1.71
065.02-1-32	507 Salt Rd	WT Alu, Anthony	507 Salt Rd	210	0.56
081.03-1-31	1855 State Rd	WT Weidenborner, James	1855 State Rd	210	0.63
095.02-1-49	1164 Sweet Creek Cir	WT Watkins, Maria V	1164 Sweet Creek Cir	210	0.33
096.01-1-6.1	1155 Mon Wayne CL Rd	WT Edler, Frank	1155 County Line Rd	242	16.96
080.04-6-2	1524 Barrow Hill	WT DaBella, Nancy C	1524 Barrow HI	210	0.41



Parcel No.	Parcel Location	Owner(s)	Owner Address	Property Code	Acres
080.04-5-20	1106 Twin Leaf Ter	WT Haag, Donald E	1106 Twin Leaf Ter	210	0.23
080.04-5-71	1099 S Creek Dr	WT Anderson, Abigail B	1099 South Creek Dr	210	0.23
080.04-5-69	1103 S Creek Dr	WT Antinora, Theresa A	1103 South Creek Dr	210	0.23
095.02-1-15	1136 Chimney Trl	WT DePerna, Donald J Jr.	1136 Chimney Trl	210	0.41
050.01-5-11	1379 Meadow Breeze Ln	WT Fiorini, Alexandra	1379 Meadow Breeze Ln	210	0.37
081.03-1-21	1725 State Rd	WT Carli, Dorothy	1725 State Rd	210	0.68
095.02-1-33	1122 Harris Rd	WT Boskow, Richard T	1122 Harris Rd	210	0.38
081.01-1-22	1803 Ridge Rd	WT Frank, Todd W	1803 Ridge Rd	240	10.4
065.02-1-36	502 Salt Rd	WT Herkimer, Margaret L	502 Salt Rd	210	0.61
078.20-1-43	683 Ridge Rd	WT Maier, Harold G	609 Ridge Rd	484	11.8
050.03-8-2	480 Thyme Dr	WT Lillie, David R	480 Thyme Dr	210	0.61
080.04-2-30	1125 Frawley Dr	WT Bull, Robert D	1125 Frawley Dr	210	0.41
051.03-1-13	1739 Woodard Rd	WT McGuinness, C P	1739 Woodard Rd	210	4
081.03-1-2	990 Salt Rd	WT Thompson, David J	990 Salt Rd	210	4.7
050.04-4-9	1437 Fieldcrest Dr	WT Vanhousen, Daniel	1437 Fieldcrest Dr	210	0.42
065.02-1-38	510 Salt Rd	WT Pastor, Joseph	510 Salt Rd	210	0.57
065.02-1-35	498 Salt Rd	WT Cuyler, Otto W Jr.	468 Salt Rd	210	0.57
050.04-1-65	417 Salt Rd	WT Beattie, Maureen A	417 Salt Rd	210	0.53
050.04-5-7	408 Salt Rd	WT Provo, Michael E	408 Salt Rd	210	0.41
051.03-1-54	381 Basket Rd	WT Petropoulos, Mark C	1229 Crown Point Dr	210	5
081.03-1-14.211	1884 State Rd	WT Kopicki, Michael J	273 Park Lane Dr	312	2.64
050.03-8-10	469 Thyme Dr	WT Hewitt, Daniel E	469 Thyme Dr	210	0.52
051.03-1-19	Basket Rd	WT Town of Webster	1000 Ridge Rd	311	2.8
050.04-5-1.1	386 Salt Rd	WT Murphy, Colm	386 Salt Rd	210	0.46
065.02-1-37	506 Salt Rd	WT Herman, Beverly E	506 Salt Rd	210	0.61
050.04-1-70.2	442 Salt Rd	WT Madonia, Frank	442 Salt Rd	210	0.56
051.01-1-43.16	227 Basket Rd	WT Pacher, Joseph E	227 Basket Rd	210	10
050.03-8-69	1467 Providence Dr	WT Therkildsen, Thomas G	1467 Providence Dr	210	0.68
080.04-1-9.005	1095 Salt Rd	WT Peters, Andrew	1095 Salt Rd	210	2.78
066.01-1-10	1662 Schlegel Rd	WT Santo, Christopher R	1662 Schlegel Rd	210	0.64
080.04-1-19	1425 State Rd	WT Avel, Robert	24 Perrin St Apt 2	210	0.48
081.01-1-13	1629-1645 Ridge Rd	WT Pinkney, Robert	1695 Lake Rd	120	69.3

Parcel No.	Parcel Location	Owner(s)	Owner Address	Property Code	Acres
051.01-1-48.112	Woodard Rd	WT Bischoping, Anthony	1780 Woodard Rd	105	32.22
080.04-5-48	1134 Twin Leaf Ter	WT Valvo, Jack P	1134 Twin Leaf Ter	210	0.26
080.04-5-47	1122 S Creek Dr	WT Morse, James F	1122 South Creek Dr	210	0.23
080.04-5-41	1108 S Creek Dr	WT Weinstein, Steven	1108 South Creek Dr	210	0.23
095.02-1-9	1151 Chimney Trl	WT Chase, Timothy	1151 Chimney Trl	210	0.51
095.02-1-68	1108 Bluestone Hollow	WT Obi, Kathleen A	1108 Bluestone Holw	210	0.23
095.02-1-74	1160 Twin Leaf Ter	WT Wyland, Vernon R	1160 Twin Leaf Ter	210	0.29
095.02-1-81	1149 Twin Leaf Ter	WT Pavia, Rosemary S	1149 Twin Leaf Ter	210	0.28
080.04-5-1	1101 Twin Leaf Ter	WT Ursula Hurysz Trust	1101 Twin Leaf Ter	210	0.26
080.04-5-19	1108 Twin Leaf Ter	WT Ragone, Patricia S	1108 Twin Leaf Ter	210	0.24
080.04-2-7	1131 Chimney Trl	WT Sepka, Daniel S	1131 Chimney Trl	210	0.52
051.03-1-58.1	357 Golfview Hgts	WT Binder, Gail E	357 Golfview Hts	210	13.92
095.02-3-9	1589 Barrow Hill	WT Schantz Homes Inc	15 Pickwick Dr	311	0.68
080.04-4-37	1013 Hard Rock Rd	WT Sukhenko, Michael P	1013 Hard Rock Rd	210	0.34
080.04-4-58	1015 Castle Rock Cir	WT Terrana, Gary	1015 Castle Rock Cir	210	0.39
065.02-1-29	469 Salt Rd	WT Lifetime Trst	469 Salt Rd	280	0.64
080.04-1-5	1579 State Rd	WT Banks, Tyrone L	1579 State Rd	210	1.01
051.01-1-48.111	1780 Woodard Rd	WT Bischoping, Anthony	1780 Woodard Rd	240	12.69
081.03-1-38	1085 Mon Wayne CL Rd	WT Schwenzler, John D	1085 County Line Rd	210	0.53
050.04-1-69.121	1649 Woodard Rd	WT Gouse, Thomas E	1649 Woodard Rd	210	0.51
080.04-1-9.111	1559 State Rd	WT Dahlin, Keith M	1559 State Rd	210	2.94
095.02-1-40	1144 Sweet Creek Cir	WT Towle, David B	1144 Sweet Creek Cir	210	0.33
095.02-3-24	1580 Barrow Hill	WT Schantz Homes Inc	15 Pickwick Dr	311	0.53
050.04-1-64	413 Salt Rd	WT Dangelantonio, David	413 Salt Rd	210	0.58
066.01-1-12	1670 Schlegel Rd	WT LaPlant, Gregory	1670 Schlegel Rd	210	0.56
095.02-3-11	1585 Barrow Hill	WT Schantz Homes Inc	15 Pickwick Dr	311	0.48
050.04-4-11	1441 Fieldcrest Dr	WT Hogerman, Jack J	1441 Fieldcrest Dr	210	0.46
095.02-3-2	1603 Barrow Hill	WT Arnold, Cory	1603 Barrow HI	210	0.51
080.04-6-22	1539 Barrow Hill	WT Santoli, Gregory D	1539 Barrow HI	210	0.44
080.04-6-25	1527 Barrow Hill	WT Pratt, Gregg F	1527 Barrow HI	210	0.63
095.02-1-44	1154 Sweet Creek Cir	WT Damiano, Jeanne R	1154 Sweet Creek Cir	210	0.45
080.04-4-43	1036 Hard Rock Rd	WT Joseph, James T	1036 Hard Rock Rd	210	0.33

Parcel No.	Parcel Location	Owner(s)	Owner Address	Property Code	Acres		
080.04-4-39	1028 Hard Rock Rd	WT Mangiavellano, Frank	Mangiavellano, M	1028 Hard Rock Rd	Webster, NY 14580	210	0.35
050.01-1-67.1	221 Phillips Rd	WT Peterson, Mark A		221 Phillips Rd	Webster, NY 14580	210	0.56
080.04-4-38	1026 Hard Rock Rd	WT Michael, Michelle		1026 Hard Rock Rd	Webster, NY 14580	210	0.37
080.04-4-13	1020 Hard Rock Rd	WT Campione, Angelo R	Campione, Sharon M	1020 Hard Rock Rd	Webster, NY 14580	210	0.33
080.04-1-10.11	Fayrsfield Lane	WT Schantz Homes Inc		15 Pickwick Dr	Rochester, NY 14618	311	14.25
050.01-5-9	1383 Meadow Breeze Ln	WT Perry, Phillip M	Perry, Pamela D	1383 Meadow Breeze Ln	Webster, NY 14580	210	0.38
080.04-4-57	1013 Castle Rock Cir	WT Colelli, Dianne S	Colelli, William G	1013 Castle Rock Cir	Webster, NY 14580	210	0.33
095.02-3-15	1577 Barrow Hill	WT Schantz Homes Inc		15 Pickwick Dr	Rochester, NY 14618	311	0.58
095.02-3-3	1601 Barrow Hill	WT Tebo, Aaron J	Tebo, Kimberly	1601 Barrow HI	WEBSTER, NY 14580	210	0.66
050.04-4-2	1423 Fieldcrest Dr	WT Sinatra, Steven	Sinatra, Patricia	1423 Fieldcrest Dr	Webster, NY 14580	210	0.47
051.03-1-5.1	351 Golfview Hgts	WT Binder, Harry	Binder, Gail E	357 Golfview Hts	Webster, NY 14580	311	5
065.02-1-1	474 Phillips Rd	WT Maier, Michael	Maier, Joseph W	450 Phillips Rd	Webster, NY 14580	120	40
050.04-4-1	1421 Fieldcrest Dr	WT Cheffins, Patricia	Cheffins, Roy	1421 Fieldcrest Dr	Webster, NY 14580	210	0.77
037.03-1-2.3	1684 Lake Rd	WT Urlacher, Rebbecca	Urlacher, Paul	1684 Lake Rd	Webster, NY 14580	210	5.02
080.04-4-18	1007 Hard Rock Rd	WT Laspina, David J	Laspina, Desiree M	1007 Hard Rock Rd	Webster, NY 14580	210	0.33
080.04-4-1	Hard Rock Rd	WT Town of Webster		1000 Ridge Rd	Webster, NY 14580	311	2.65
050.03-8-11	473 Thyme Dr	WT Constantino, Cory A	Constantino, Renee M	473 Thyme Dr	Webster, NY 14580	210	0.47
080.04-1-9.12	1563 State Rd	WT Reigle, Eugene C	Reigle, Linda R	1563 State Rd	Webster, NY 14580	210	2.76
095.02-3-22	1592 Barrow Hill	WT Schantz Homes Inc		15 Pickwick Dr	Rochester, NY 14618	311	0.47
095.02-3-21	1594 Barrow Hill	WT Schantz Homes Inc		15 Pickwick Dr	Rochester, NY 14618	311	0.47
050.04-1-71	415 Salt Rd	WT B & C Golf Inc		440 Salt Rd	Webster, NY 14580	552	0.5
095.02-3-4	1599 Barrow Hill	WT Schantz Homes Inc		15 Pickwick Dr	Rochester, NY 14618	311	0.53
050.03-2-13	450 Webster Rd	WT Sisca, Paul		1333 Lake Rd	Webster, NY 14580	230	0.7
080.04-6-9	1552 Barrow Hill	WT Karnisky, Keith A	Karnisky, Elizabeth A	1552 Barrow HI	Webster, NY 14580	210	0.43
080.04-6-8	1548 Barrow Hill	WT Basile, Giuseppe	Basile, Dana Michele	1548 Barrow HI	Webster, NY 14580	210	0.43
080.04-4-14	1022 Hard Rock Rd	WT McAlpin, David F	McAlpin, Kathleen M	1022 Hard Rock Rd	Webster, NY 14580	210	0.33
080.04-1-9.007	Salt Rd	WT Schantz Homes Inc		15 Pickwick Dr	Rochester, NY 14618	311	2.94
050.02-1-30.2	1690 Woodard Rd	WT Szabo, Alex S	Szabo, Stacey H	1690 Woodard Rd	Webster, NY 14580	210	5.17
081.03-1-27	1835 State Rd	WT Provenzano, C	Provenzano, Julie	1837 State Rd	Webster, NY 14580	312	5
050.04-4-5	1429 Fieldcrest Dr	WT Hunte, Ingrid		1429 Fieldcrest Dr	Webster, NY 14580	210	0.42
080.04-4-36	1015 Hard Rock Rd	WT Sanger, Michael	Sanger, Renae L	1015 Hard Rock Rd	Webster, NY 14580	210	0.37
080.04-4-61	1012 Castle Rock Cir	WT Passantino, Mark		1012 Castle Rock Cir	Webster, NY 14580	210	0.34

Parcel No.	Parcel Location	Owner(s)	Owner Address	Property Code	Acres
050.04-5-3	394 Salt Rd	WT Terhaar, Kenneth J	394 Salt Rd	210	0.41
050.04-1-79	378 Salt Rd	WT Frank, Adam T	378 Salt Rd	210	0.44
066.03-1-6.004	1610 Boulter Indust Pkwy	WT Town of Webster	1000 Ridge Rd	557	9.37
095.02-3-19	1569 Barrow Hill	WT Ekstrom, Craig R	1569 Barrow Hill	210	0.42
095.02-3-7	1593 Barrow Hill	WT Schantz Homes Inc	15 Pickwick Dr	311	0.44
050.04-1-73.5	Phillips Rd	WT Maier, Michael	450 Phillips Rd	170	67.3
080.04-6-17	1559 Barrow Hill	WT Arena, John P	1559 Barrow Hill	210	0.87
080.04-6-12	1564 Barrow Hill	WT Reeves, Donald J	1564 Barrow Hill	210	0.43
080.04-4-41	1032 Hard Rock Rd	WT Pothos, Lindsay	1032 Hard Rock Rd	210	0.33
080.04-4-40	1030 Hard Rock Rd	WT Nguyen, Hiep H	1030 Hard Rock Rd	210	0.33
080.04-4-11	1016 Hard Rock Rd	WT Collins, Stephen D	1016 Hard Rock Rd	210	0.33
051.03-1-35.2	1839 Woodard Rd	WT Seldes, Jerrold	1839 Woodard Rd	210	1
080.04-1-4	1035 Salt Rd	WT Russo, Nicholas	1035 Salt Rd	210	0.77
051.03-1-36.12	1841 Woodard Rd	WT Sohn, Douglas M	1841 Woodard Rd	210	11.01
051.03-1-37	1849 Woodard Rd	WT Roode, William C	1849 Woodard Rd	210	5
081.01-1-21.11	1763 Ridge Rd	WT Adams, Nancy	1763 Ridge Rd	240	41.44
066.01-1-6	1642 Schlegel Rd	WT Burel, Edward C	1642 Schlegel Road N S	210	0.61
081.03-1-37	1075 Mon Wayne Cl Rd	WT Elsbree, Ryan J	1075 County Line Rd	210	0.54
080.04-4-26	1035 Hard Rock Rd	WT Vannozi, Cheryl	1035 Hard Rock Rd	210	0.33
080.04-1-16	1112 Harris Rd	WT Mintz, Janice M	1112 Harris Rd E S	210	0.46
095.02-1-34	1124 Harris Rd	WT Parr, Joanne G	1124 Harris Rd	210	0.38
080.04-1-9.006	Salt Rd	WT Schantz Homes Inc	15 Pickwick Dr	311	2.88
051.03-1-17	350 Basket Rd	WT Swingly, Garry J	350 Basket Rd	215	2.5
080.04-2-14	1134 Chimney Trl	WT Hartley, Edna R	1134 Chimney Trl	210	0.41
080.04-5-70	1101 S Creek Dr	WT Damico, Liborio	1101 South Creek Dr	210	0.23
080.04-5-60	1126 Twin Leaf Ter	WT Hawkins, Joseph F	1126 Twin Leaf Ter	210	0.23
081.03-1-19.2	State Rd	WT Weber, Emil J	991 Whitney Rd	311	2.3
080.04-4-3	1002 Hard Rock Rd	WT Isele, Lacey J	1002 Hard Rock Rd	210	0.35
050.04-1-72.11	415 Salt Rd	WT B & C Golf Inc	440 Salt Rd	552	84.7
051.03-1-33	1827 Woodard Rd	WT Bilsback, Richard	1827 Woodard Rd S	210	1.5
050.04-4-3	1425 Fieldcrest Dr	WT Lansing, Richard J	1425 Fieldcrest Dr	210	0.5
066.03-1-26.1	770 Basket Rd	WT Calvary Chapel	770 Basket Rd	620	9.11

Parcel No.	Parcel Location	Owner(s)	Owner Address	Property Code	Acres
065.02-1-53.1	499 Salt Rd	WT Malta, Patricia L	499 Salt Rd	210	0.41
064.13-1-84.1	699 Five Mile Line Rd	WT Mayer's Realty	699 Five Mile Line Rd	484	3.68
051.01-1-48.12	1774 Woodard Rd	WT Peets, Judy E	1774 Woodard Rd	210	1.11
096.01-1-5	1180 Salt Rd	WT Wilbert, Ronald A	1272 Salt Rd	210	9
080.04-4-52	1052 Hard Rock Rd	WT Scheck, Timothy S	1052 Hard Rock Rd	210	0.33
095.02-3-6	1595 Barrow Hill	WT Schantz Homes Inc	15 Pickwick Dr	311	0.44
080.04-6-21	1543 Barrow Hill	WT Petrucci, James J	1543 Barrow HI	210	0.42
051.03-1-46.2	440 Basket Rd	WT Anuszkiewicz, Patricia	440 Basket Rd	117	9.34
095.02-1-61	1094 Bluestone Hollow	WT Reed, Ronald M	1094 Bluestone Holw	210	0.23
050.04-1-69.122	1653 Woodard Rd	WT Fico, Sean M	1653 Woodard Rd	210	0.51
080.04-5-18	1110 Twin Leaf Ter	WT Popochock, John R	1110 Twin Leaf Ter	210	0.23
080.04-5-35	1084 S Creek Dr	WT Harrison, Patricia A	1084 South Creek Dr	210	0.23
080.04-5-34	1086 S Creek Dr	WT Sturn, Robert W	1086 South Creek Dr	210	0.23
080.04-5-33	1092 S Creek Dr	WT May, Rita M	1092 South Creek Dr	210	0.23
080.04-5-31	1096 S Creek Dr	WT Hindman, Harry R	1096 South Creek Dr	210	0.23
095.02-2-7	1093 Bear Creek Cir	WT Candlewood Park LLC	1175-b Ridge Rd	311	0.41
080.04-5-42	1110 S Creek Dr	WT Appugliese, Rosalie	1110 South Creek Dr	210	0.23
095.02-1-28.1	1164 Frawley Dr	WT Morton, Christopher R	1164 Frawley Dr	210	0.43
080.04-2-21	1112 Frawley Dr	WT Lancie, Debra L	1112 Frawley Dr	210	0.41
095.02-1-11	1155 Chimney Trl	WT Deweese, Curt R	1155 Chimney Trl	210	0.54
095.02-1-65	1102 Bluestone Hollow	WT Babcock, Daniel W	1102 Bluestone Holw	210	0.24
080.04-5-52	1135 Twin Leaf Ter	WT LaRuez, Philip R	1135 Twin Leaf Ter	210	0.29
080.04-5-45	1118 S Creek Dr	WT LoVerde, Paula M	1118 South Creek Dr	210	0.23
080.04-5-56	1127 Twin Leaf Ter	WT Oriel, Joanne M	1127 Twin Leaf Ter	210	0.23
080.04-5-2	1103 Twin Leaf Ter	WT Lundahl, Helgi	1103 Twin Leaf Ter	210	0.24
080.04-5-39	1104 S Creek Dr	WT Stadtmiller, Andrew	1104 South Creek Dr	210	0.23
051.03-1-11	1729 Woodard Rd	WT O'Malley, Gerald	1729 Woodard Rd	210	1.6
081.03-1-26	1120 Salt Rd	WT Wandersee, William E	1120 Salt Rd	210	0.5
081.03-1-25.12	1585 State Rd	WT Burden, William	1585 State Rd	210	5
050.03-2-16.2	445 Phillips Rd	WT Maier, Joseph W	450 Phillips Rd	210	0.5
080.04-1-14	1116 Harris Rd	WT Canty, Alex	857 Independence Dr	210	0.56
051.03-1-22	392 Basket Rd	WT Tuchrello, Michael J	392 Basket Rd	220	2.9

Parcel No.	Parcel Location	Owner(s)	Owner Address	Property Code	Acres
080.04-4-24	1039 Hard Rock Rd	WT Pagano, Jennifer M	1039 Hard Rock Rd	210	0.43
095.02-1-96	Bluestone Hollow	WT Town of Webster	1000 Ridge Rd	311	1.05
051.01-1-59	1807 Trellis Cir	WT Hunt, Robert R	1814 Trellis Cir	311	3
080.04-2-12	1141 Chimney Trl	WT Hatfield, Jamie	1141 Chimney Trl	210	0.42
050.04-4-15	1449 Fieldcrest Dr	WT Tschieder, Thomas	1449 Fieldcrest Dr	210	0.49
080.04-5-58	1122 Twin Leaf Ter	WT Cook, Timothy P	1122 Twin Leaf Ter	210	0.24
095.02-1-14	1138 Chimney Trl	WT Ehms, Laurie M	1138 Chimney Trl	210	0.41
080.04-2-29	1121 Frawley Dr	WT Gartland, Michael	1121 Frawley Dr	210	0.41
080.04-2-20	1122 Chimney Trl	WT McDeid, Michael	1122 Chimney Trl	210	0.64
080.04-2-6	1129 Chimney Trl	WT Living Trust	1129 Chimney Trl	210	0.75
080.04-2-11	1139 Chimney Trl	WT Champlin, Richard R	1139 Chimney Trl	210	0.42
050.02-1-23.2	200 Salt Rd	WT Samberg, James P	200 Salt Rd	210	0.61
050.02-1-23.1	Salt Rd	WT Smith, William M	1671 Lake Rd	105	35.43
080.04-2-3	1123 Chimney Trl	WT Herbst, James	1123 Chimney Trl	210	0.42
080.04-4-59	1016 Castle Rock Cir	WT Peterson, Amy M	1016 Castle Rock Cir	210	0.38
051.01-1-53	1810 Trellis Cir	WT May, Joel L	1810 Trellis Cir	210	3.17
095.02-1-52	1155 Sweet Creek Cir	WT Annunziata, Andrew E	1155 Sweet Creek Cir	210	0.53
080.04-4-56	1011 Castle Rock Cir	WT Heater, Susan D	1011 Castle Rock Cir	210	0.33
065.02-1-39	1616 Schlegel Rd	WT Malboeuf, Patrick C	1616 Schlegel Rd	210	0.65
080.04-4-20	1003 Hard Rock Rd	WT Kinsella, John T	1003 Hard Rock Rd	210	0.33
050.03-2-15	481 Phillips Rd	WT Bowerman, Lynn W	481 Phillips Rd	210	1.6
080.04-1-13	1118 Harris Rd	WT Gray, Martin E	1118 Harris Rd	210	0.56
080.04-4-55	1009 Castle Rock Cir	WT Runnells, Dustin M	1009 Castle Rock Cir	210	0.33
080.04-4-35	1017 Hard Rock Rd	WT Kwart, Donald J Jr.	1017 Hard Rock Rd	210	0.38
080.04-4-6	1008 Hard Rock Rd	WT Tamba, Maimouna	1008 Hard Rock Rd	210	0.33
050.04-1-73.4	430 Phillips Rd	WT Maier, Joseph W	430 Phillips Rd	210	1.45
095.02-1-53	1153 Sweet Creek Cir	WT Hat, Brian P	1153 Sweet Creek Cir	210	0.95
051.03-1-51	391 Basket Rd	WT Cooney, Brian S	391 Basket Rd W S	210	0.99
051.03-1-38	1853 Woodard Rd	WT Campbell, Richard L	1853 Woodard Rd	210	2.81
050.04-5-8	412 Salt Rd	WT Marino, Nikeline	412 Salt Rd	210	0.41
050.04-4-12	1443 Fieldcrest Dr	WT Winderl, Michael	1443 Fieldcrest Dr	210	0.52
080.04-1-3.11	1019 Salt Rd	WT Schreiber, Mark E	91 East Main St	210	1.11

Parcel No.	Parcel Location	Owner(s)	Owner Address	Property Code	Acres
050.04-1-73.2	450 Phillips Rd	WT Maier, Michael	450 Phillips Rd	210	0.5
051.03-1-30	1815 Woodard Rd	WT Berrios, Anthony	1815 Woodard Rd	210	1.83
080.04-1-3-22	975 Salt Rd	WT Schreiber, Mark	91 East Main St	311	14
095.02-1-35	1126 Harris Rd	WT Dick, William A	1126 Harris Rd	210	0.38
050.04-4-6	1431 Fieldcrest Dr	WT Nagel, Kathleen J	1431 Fieldcrest Dr	210	0.42
080.04-4-7	1012 Hard Rock Rd	WT Fox, Jessica W	1012 Hard Rock Rd	210	0.33
050.04-1-78	374 Salt Rd	WT Gruttadaro, Michael	374 Salt Rd	210	0.44
095.02-1-50	1166 Sweet Creek Cir	WT Pulvino, Lori A	1166 Sweet Creek Cir	210	0.49
050.03-8-63	1478 Providence Dr	WT Cavallaro, Anthony M	1216 Majestic Way	311	0.44
080.04-4-60	1014 Castle Rock Cir	WT Rozzano, Joseph M	1014 Castle Rock Cir	210	0.46
081.03-1-28	1837 State Rd	WT Provenzano, C.	1837 State Rd	210	0.76
081.03-1-19.1	State Rd	WT Weber, Emil J	991 Whitney Rd	320	81.9
081.03-1-24	1589 State Rd	WT Web Mus & Hist Soc	1659 State Rd	311	1.5
081.03-1-23.1	1659 State Rd	WT Bechtold, Jean	1659 State Rd	120	80
080.04-5-15	1116 Twin Leaf Ter	WT A & JC Stirpe Irrev Tru	1116 Twin Leaf Ter	210	0.23
050.03-8-12	477 Thyme Dr	WT Kuchma, Vasilij	477 Thyme Dr	210	0.44
080.04-5-50	1139 Twin Leaf Ter	WT Howie, Roy E	1139 Twin Leaf Ter	210	0.21
095.02-2-6	1095 Bear Creek Cir	WT Candlewood Park LLC	1175-b Ridge Rd	311	0.42
080.04-2-32	1132 Frawley Dr	WT Marang, Daidv	1132 Frawley Dr	210	0.41
095.02-1-22	1159 Chimney Trl	WT Purcio, Robert	1159 Chimney Trl	210	0.61
095.02-1-10	1153 Chimney Trl	WT Nadolski, Thomas L	1153 Chimney Trl	210	0.8
095.02-1-64	1100 Bluestone Hollow	WT Tripp, Ann G	1100 Bluestone Holw	210	0.23
095.02-1-66	1104 Bluestone Hollow	WT Living Trust	1104 Bluestone Holw	210	0.23
051.01-1-49	1794 Trellis Cir	WT Campbell, Maura H	1794 Trellis Cir	210	3.28
095.02-1-84	1143 Twin Leaf Ter	WT Pedreira, Victor P	1143 Twin Leaf Ter	210	0.23
050.03-8-66	1466 Providence Dr	WT HG Builders LP	1134 Hidden Valley Trl	311	0.46
050.03-1-33.001	Providence Dr	WT Town of Webster	1000 Ridge Rd	590	29.05
095.02-1-87	1144 Twin Leaf Ter	WT DeVuyt, Marilyn P	1144 Twin Leaf Ter	210	0.23
095.02-1-85	1140 Twin Leaf Ter	WT Madathil, Joseph K	1140 Twin Leaf Ter	210	0.23
080.04-5-55	1129 Twin Leaf Ter	WT Bielski, Rose Marie	1129 Twin Leaf Ter	210	0.23
080.04-5-13	1125 Twin Leaf Ter	WT Cameron, Catherine R	1125 Twin Leaf Ter	210	0.23

Parcel No.	Parcel Location	Owner(s)	Owner Address	Property Code	Acres
080.04-2-13	1143 Chimney Trl	WT Zenns, Charles P	1143 Chimney Trl	210	0.42
051.03-1-21.1	388 Basket Rd	WT Sippel, Ronald J	388 Basket Rd	210	0.78
095.02-1-82	1147 Twin Leaf Ter	WT JJ&DE Colelli IrrevLiv Tr	1147 Twin Leaf Ter	210	0.28
081.03-1-23.32	1721 State Rd	WT Moodie, Russell J	1721 State Rd	210	3
080.04-2-4	1125 Chimney Trl	WT Hanna, Jason P	1125 Chimney Trl	210	0.46
080.04-4-5	1006 Hard Rock Rd	WT Jackson, Kyle	1006 Hard Rock Rd	210	0.33
050.04-4-13	1445 Fieldcrest Dr	WT McLaughlin, Kevin B	1445 Fieldcrest Dr	210	0.66
051.03-1-10	1721 Woodard Rd	WT Gavens Living Trust	1721 Woodard Rd	210	1.5
050.01-5-15	1388 Meadow Breeze Ln	WT Alberti, Frank	1388 Meadow Breeze Ln	210	0.47
080.04-4-28	1031 Hard Rock Rd	WT Cali, David	1031 Hard Rock Rd	210	0.33
051.01-1-61	1799 Trellis Cir	WT Crosby, Michael	1799 Trellis Cir	210	3
095.02-2-10	1087 Bear Creek Cir	WT Karahasanovic, Amir	1087 Bear Creek Cir	210	0.59
051.01-1-32.1	1850 Woodard Rd	WT Bonsignore, Charles	1850 Woodard Rd	210	3
081.01-1-16	Salt Rd	WT Schreiber, Joseph D	1728 Ridge Rd	129	40.18
081.03-1-3	994 Salt Rd	WT Wiley, Robert C	994 Salt Rd	210	0.6
066.01-1-72	610 Basket Rd	WT Larkin, Sandra A	610 Basket Rd	220	10
051.03-1-29	1807 Woodard Rd	WT Rightmyer, Lawrence S	1807 Woodard Rd	210	0.98
080.04-4-33	1021 Hard Rock Rd	WT Lombardo, Joseph A	1021 Hard Rock Rd	210	0.33
050.03-8-4	472 Thyme Dr	WT Lucas, Harry N III	472 Thyme Dr	210	0.44
064.14-2-9.131	Whiting Rd	WT Lazzar, Ted B	908 Klem Rd	151	11.41
080.04-4-32	1023 Hard Rock Rd	WT Kohler, Thomas W	1023 Hard Rock Rd	210	0.33
066.03-1-6.114	Basket Rd	WT Paychex of New York	911 Panorama Trl S	557	16.51
095.02-1-4.1	1103 Salt Rd	WT Heritage Christian Home	349 West Commercial St	418	7.98
<b>TOTAL ACRES, TOWN OF WEBSTER:</b>				<b>2,996</b>	
<b>TOTAL ACRES, EASTERN AGRICULTURAL DISTRICT:</b>				<b>46,120</b>	



**APPENDIX B**

**Affidavits of Publication  
of  
30-Day Review Period Legal Notice  
and  
Public Hearing Legal Notice**



# THE DAILY RECORD


## AFFIDAVIT OF PUBLICATION

STATE OF NEW YORK  
County of Monroe

The undersigned is the authorized designee of Bill Cummings/Interim Publisher of The Daily Record, a daily newspaper published in Rochester, New York. A notice was published in said paper one times, commencing on 3/20/2015 and ending on 3/20/2015. The text of the notice as published in said paper is as set forth below, or in the annexed exhibit. This newspaper has been designated by the Clerk of Monroe County for this purpose.

Sworn to before me on this 20th day of March, 2015

  
\_\_\_\_\_  
Kristy O'Malley  
Authorized Designee

  
\_\_\_\_\_  
LATONYA N. JOHNSON  
Notary Public, State of New York

### LEGAL NOTICE

#### NOTICE OF A 30-DAY PERIOD FOR PUBLIC REVIEW OF THE MONROE COUNTY EASTERN AGRICULTURAL DISTRICT NO. 6

PLEASE TAKE NOTICE, that the Monroe County Eastern Agricultural District No. 6 (the "District"), encompassing 47,674 acres in portions of the Towns of Henrietta, Penfield, Perinton, Pittsford, Mendon, Rush and Webster was originally established in 1975 pursuant to Article 25-AA of the New York State Agriculture and Markets Law.

PLEASE TAKE FURTHER NOTICE, that Monroe County is required to conduct a review of a district eight years after its creation and every eight years thereafter.

PLEASE TAKE FURTHER NOTICE, that a map of the District is on file and open to public inspection in the office of the Clerk of the Monroe County Legislature and online at the Monroe County Planning Division website:  
[www2.monroecounty.gov/planning-planning.php](http://www2.monroecounty.gov/planning-planning.php).

PLEASE TAKE FURTHER NOTICE, that there is hereby established a 30-day period for public review of the above-mentioned District, which period commences on April 14, 2015 and terminates on May 13, 2015. During this period, any municipalities

and landowners within the District may propose modifications to the District.

PLEASE TAKE FURTHER NOTICE, that any proposed modifications to the District must be submitted in writing to the Clerk of the Monroe County Legislature within this 30-day period for public review.

PLEASE TAKE FURTHER NOTICE, that the Monroe County Agricultural and Farmland Protection Board will hold a Public Information Meeting regarding the District at the Pittsford Town Hall, 11 S. Main Street, Pittsford, New York, 14534, on Monday, April 14, 2015, at 7:00 p.m.

PLEASE TAKE FURTHER NOTICE, that at the termination of the 30-day period for public review, the District, as currently configured, and any proposed modifications will be submitted to the Monroe County Agricultural and Farmland Protection Board for review and recommendation to the Monroe County Legislature whether to continue, modify or terminate the District.

DATED: March 10, 2015

Jamie L. Stocum  
Clerk of the Monroe County Legislature  
407 County Office Building  
39 W. Main Street  
Rochester, NY 14614-1476

(585) 753-1950  
LATONYA N. JOHNSON  
NOTARY PUBLIC, State of New York  
Qualified in Monroe County  
Reg. No. 01JO6200636  
Commission Expires February 9, 2017  
File No. 15-0064  
10706794 3-20-15




# ROCHESTER BUSINESS JOURNAL

45 East Avenue, Suite 500, Rochester, New York 14604


## AFFIDAVIT

Paul Ericson, being duly sworn, says that he is the Vice President of the Business Journal, a weekly newspaper published in the City of Rochester Monroe, State of New York, and the notice hereto annexed was published on time to wit the 20<sup>th</sup> day of March, 2015.

  
Paul Ericson

Sworn to before me this

25<sup>th</sup> day of March, 2015.



TERESA D. WILLIAMS  
NOTARY PUBLIC, State of New York  
No. 01WI6238414  
Qualified in Jefferson County  
Commission Expires April 4, 2015

RE: Legal Notice of File No., 15-0064

### LEGAL NOTICE

NOTICE OF A 30-DAY PERIOD FOR PUBLIC REVIEW OF THE MONROE COUNTY EASTERN AGRICULTURAL DISTRICT NO. 6

PLEASE TAKE NOTICE, that the Monroe County Eastern Agricultural District No. 6 (the "District"), encompassing 47,674 acres in portions of the Towns of Henrietta, Penfield, Perinton, Pittsford, Mendon, Rush and Webster was originally established in 1975 pursuant to Article 25-AA of the New York State Agriculture and Markets Law.

PLEASE TAKE FURTHER NOTICE, that Monroe County is required to conduct a review of a district eight years after its creation and every eight years thereafter.

PLEASE TAKE FURTHER NOTICE, that a map of the District is on file and open to public inspection in the office of the Clerk of the Monroe County Legislature and online at the Monroe County Planning Division website: [www2.monroecounty.gov/planning-planning.php](http://www2.monroecounty.gov/planning-planning.php).

PLEASE TAKE FURTHER NOTICE, that there is hereby established a 30-day period for public review of the above-mentioned District, which period commences on April 14, 2015 and terminates on May 13, 2015. During this period, any municipalities and landowners within the District may propose modifications to the District.

PLEASE TAKE FURTHER NOTICE, that any proposed modifications to the District must be submitted in writing to the Clerk of the Monroe County Legislature within this 30-day period for public review.

PLEASE TAKE FURTHER NOTICE, that the Monroe County Agricultural and Farmland Protection Board will hold a Public Information Meeting regarding the District at the Pittsford Town Hall, 11 S. Main Street, Pittsford, New York, 14534, on Monday, April 14, 2015, at 7:00 p.m.

PLEASE TAKE FURTHER NOTICE, that at the termination of the 30-day period for public review, the District, as currently configured, and

# THE DAILY RECORD

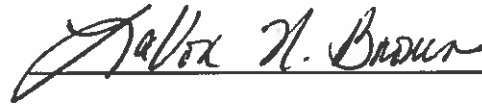
## AFFIDAVIT OF PUBLICATION

STATE OF NEW YORK  
County of Monroe, ss.:

The undersigned is the authorized designee of Bill Cummings/Interim Publisher of The Daily Record, a daily newspaper published in Rochester, New York. A notice was published in said newspaper one times, commencing on 10/23/2015 and ending on 10/23/2015. The text of the notice as published in said newspaper is as set forth below, or in the annexed exhibit. This newspaper has been designated by the Clerk of Monroe County for this purpose.

  
\_\_\_\_\_  
Kristy O'Malley  
Authorized Designee

Sworn to before me on this 23rd day of October, 2015

  
\_\_\_\_\_  
Notary Public, State of New York

Notary Public, State of New York

### NOTICE OF HEARING

PLEASE TAKE NOTICE that in accordance with Article 25AA of the NYS Agriculture and Markets Law, a public hearing will be held by the Planning and Economic Development Committee of the Monroe County Legislature on Monday, November 16, 2015 at 5:00 PM at the Legislative Chambers, Monroe County Office Building, 39 West Main Street, Rochester, New York, regarding the eight-year review of the Monroe County Eastern Agricultural District #6, located in the Towns of Brighton, Henrietta, Mendon, Penfield, Perinton, Pittsford, Rush and Webster. The public hearing is being held to give the public an opportunity to comment on the following: the existing District; the proposed modifications (being the written amendments proposed during the thirty day review period); and the recommendation of the Monroe County Agricultural and Farmland Protection Board.

The existing Eastern Agricultural District occupies portions of Brighton, Henrietta, Mendon, Penfield, Perinton, Pittsford, Rush and Webster. The modifications proposed to the Eastern District result in a loss of 95 acres for the District. The modifications include the addition of four parcels containing approximately 122 acres: one parcel in Mendon totaling approximately 16 acres and three parcels in Penfield

totaling approximately 105.6 acres. The modifications also include removing twenty-seven parcels containing approximately 216 acres: two parcels in Penfield totaling approximately 51 acres, twenty-four parcels in Pittsford totaling approximately 151.363 acres and one parcel in Webster totaling approximately 14 acres.

The Monroe County Agricultural and Farmland Protection Board reviewed the District and the proposed modifications and recommend that the District be continued with the modifications proposed.

A general map of the existing District and proposed modifications are provided with this notice. A detailed map of the existing District and proposed modifications may be examined in the Office of the Clerk of the Monroe County Legislature, 407 County Office Building, 39 West Main Street, Rochester, New York. A report that describes the current status of the District and the recommendation of the Monroe County Agricultural and Farmland Protection Board regarding the District's continuation and modification may also be examined in the Clerk of the Legislature's office.

All parties of interest and citizens will be heard at the Public Hearing.

DATED: October 13, 2015

Jamie L. Slocum  
Clerk of the Monroe County  
Legislature  
407 County Office Building  
39 W. Main Street  
Rochester, NY 14614-1476  
(585) 753-1950

File No. 15-0300  
10899149 10-23-15

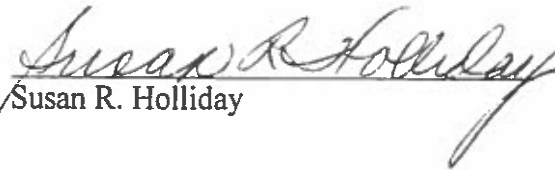
**LAVON H. BROWN**  
NOTARY PUBLIC in the State of New York  
Qualified in Monroe County  
Registration No. 01866133534  
My Commission Expires September 19, 2017

# ROCHESTER BUSINESS JOURNAL

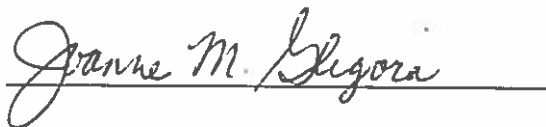
45 East Avenue, Suite 500, Rochester, New York 14604

## AFFIDAVIT

Susan R. Holliday, being duly sworn, says that she is the President of the Rochester Business Journal, a weekly newspaper published in the City of Rochester, County of Monroe, State of New York, and the notice hereto annexed was published in said paper on time to wit the 23<sup>rd</sup> day of October, 2015.

  
Susan R. Holliday

Sworn to before me this  
23<sup>rd</sup> day of October, 2015.



JOANNE M. GLIGORA  
Notary Public, State of N.Y.  
Monroe County  
Commission Expires Feb. 8, 2018

RE: Notice of Hearing of File No. 15-0300

**NOTICE OF HEARING**

PLEASE TAKE NOTICE that in accordance with Article 25AA of the NYS Agriculture and Markets Law, a public hearing will be held by the Planning and Economic Development Committee of the Monroe County Legislature on Monday, November 16, 2015 at 5:00 PM at the Legislative Chambers, Monroe County Office Building, 39 West Main Street, Rochester, New York, regarding the eight-year review of the Monroe County Eastern Agricultural District #6, located in the Towns of Brighton, Henrietta, Mendon, Penfield, Perinton, Pittsford, Rush and Webster. The public hearing is being held to give the public an opportunity to comment on the following: the existing District; the proposed modifications (being the written amendments proposed during the thirty day review period); and the recommendation of the Monroe County Agricultural and Farmland Protection Board.

The existing Eastern Agricultural District occupies portions of Brighton, Henrietta, Mendon, Penfield, Perinton, Pittsford, Rush and Webster. The modifications proposed to the Eastern District result in a loss of 95 acres for the District. The modifications include the addition of four parcels containing approximately 122 acres: one parcel in Mendon

totaling approximately 16 acres and three parcels in Penfield totaling approximately 105.6 acres. The modifications also include removing twenty-seven parcels containing approximately 216 acres: two parcels in Penfield totaling approximately 51 acres, twenty-four parcels in Pittsford totaling approximately 151.363 acres and one parcel in Webster totaling approximately 14 acres.

The Monroe County Agricultural and Farmland Protection Board reviewed the District and the proposed modifications and recommend that the District be continued with the modifications proposed.

A general map of the existing District and proposed modifications are provided with this notice. A detailed map of the existing District and proposed modifications may be examined in the Office of the Clerk of the Monroe County Legislature, 407 County Office Building, 39 West Main Street, Rochester, New York. A report that describes the current status of the District and the recommendation of the Monroe County Agricultural and Farmland Protection Board regarding the District's continuation and modification may also be examined in the Clerk of the Legislature's office.

All parties of interest and citizens will be heard at the Public

Hearing.

DATED: October 13, 2015

Jamie L. Slocum  
Clerk of the Monroe County Legislature  
407 County Office Building  
39 W. Main Street  
Rochester, NY 14614-1476  
(585) 753-1950

File No. 15-0300

10/23/15





**APPENDIX C**

**Proposed Modifications to  
Monroe County Eastern Agriculture District #6  
2015**



**SUMMARY OF 2015 MODIFICATIONS TO THE  
MONROE COUNTY EASTERN AGRICULTURAL DISTRICT #6**

	Acres
Requests to be added to District (+)	122
Requests to be remove from District (-)	-216
<hr/>	
Total District modifications (+/-):	-94
Size of District before 2015 eight-year review*	46,132
Additions as a result of requested modifications (+/-):	-94
<hr/>	
Size of District as a result of modifications:	46,038

\* Based on Monroe County June, 2015, Real Proprty Service data (46,120 acres) plus acreage added as part of 2015, 303-b annual addition process (12 acres).

**PARCELS TO ADD TO THE EASTERN DISTRICT #6**

No.	Tax Parcel ID	Owner	Parcel Address	Parcels / Acres
<b><i>Town of Mendon</i></b>				
1	223.02-1-12	Ann D. Williams	1056 Cheese Factory Rd.	16
<b>Parcels to Add, Town of Mendon:</b>				<b>1</b>
<b>Acres to Add, Town of Mendon:</b>				<b>16</b>
<b><i>Town of Penfield</i></b>				
1	110.01-2-1.1	David Woodward	1454 Fairport Nine Mile Point Rd.	48
2	094.04-1-35.1	Elizabeth Talarico	1035 Plank Road	8
3	094.04-1-35.2	Anne M. Talarico	1025 Plank Road	50
<b>Parcels to Add, Town of Penfield:</b>				<b>3</b>
<b>Acres to Add, Town of Penfield:</b>				<b>106</b>
<b>Number of Parcels to Add to the Eastern Agricultural District:</b>				<b>4</b>
<b>Number of Acres to Add to the Eastern Agricultural District:</b>				<b>122</b>

**PARCELS TO REMOVE FROM THE EASTERN DISTRICT #6**

No.	Tax Parcel ID	Owner	Parcel Address	Parcels / Acres
<b>Town of Penfield</b>				
1	111.01-1-8.1	D. Browne	1724 Kennedy Rd.	20
2	111.01-1-9.1		1748 Kennedy Rd.	31
<b>Parcels to Remove, Town of Penfield:</b>				<b>2</b>
<b>Acres to Remove, Town of Penfield:</b>				<b>51</b>
<b>Town of Pittsford</b>				
1	177.04-1-15.11	T. F. & S. A. Spall	Clover Street	76
	<b>Former</b>	<b>Current</b>		
2	178.03-2-1.1	178.03-2-1.12	Mendon Center Rd.	75
3	178.03-2-1.2	178.03-4-29	380 Mendon Center Rd.	
4	178.03-2-3.11	178.03-4-30	384 Mendon Center Rd.	
5		178.03-4-31	Wilshire Hill, LLC	
6		178.03-4-32		
7		178.03-4-33		
8		178.03-4-34		
9		178.03-4-35		
10		178.03-4-36		
11		178.03-4-37		
12		178.03-4-38		
13		178.03-4-39		
14		178.03-4-40		
15		178.03-4-41		
16		178.03-4-42		
17		178.03-4-43		
18		178.03-4-44		
19		178.03-4-45		
20		178.03-4-46		
21		178.03-4-47		
22		178.03-4-48		
23		178.03-4-49		
24		178.03-4-50		
<b>Parcels to Remove, Town of Pittsford:</b>				<b>24</b>
<b>Acres to Remove, Town of Pittsford:</b>				<b>151</b>
<b>Town of Webster</b>				
1	066.03-1-6.115	Wickerwood, L. P.	1720 Boulter Industrial Pkwy.	14
<b>Parcels to Remove, Town of Webster:</b>				<b>1</b>
<b>Acres to Remove, Town of Webster:</b>				<b>14</b>
<b>Number of Parcels to Remove from the Eastern Agricultural District:</b>				<b>27</b>
<b>Number of Acres to Remove from the Eastern Agricultural District:</b>				<b>216</b>



**APPENDIX D**

**Monroe County Eastern Agricultural District #6  
Review Profile (RA-114)**





**New York State  
Department of Agriculture and Markets  
AGRICULTURAL DISTRICT REVIEW PROFILE**

**DISTRICT IDENTIFICATION**

County: Monroe			District No.: #6	
Town(s) in District: Brighton, Henrietta, Mendon, Penfield, Perinton, Pittsford, Rush, Webster				
No. acres in district: 46,037	No. acres in farms: <sup>1</sup> 30,625.61	No. acres cropped: 23,779.31	No. acres owned by farmers: 11,520.81	No. acres rented by farmers: 19,275.8

**AGRICULTURAL DATA ANALYSIS**

- |   |                      |                     |
|---|----------------------|---------------------|
| A. Since last review, number of acres in District | Added: <u>76</u>     | Deleted: <u>216</u> |
| B. Since last review, number of acres in farms    | Increased: <u>26</u> | Decreased: _____    |

---

<sup>1</sup> Number of acres in farms represents the sum of acres owned by farmers and rented by farmers.



## **APPENDIX E**

### **Short Environmental Assessment Form**



## Short Environmental Assessment Form


### Part 1 - Project Information

#### Instructions for Completing

**Part 1 - Project Information.** The applicant or project sponsor is responsible for the completion of Part 1. Responses become part of the application for approval or funding, are subject to public review, and may be subject to further verification. Complete Part 1 based on information currently available. If additional research or investigation would be needed to fully respond to any item, please answer as thoroughly as possible based on current information.

Complete all items in Part 1. You may also provide any additional information which you believe will be needed by or useful to the lead agency; attach additional pages as necessary to supplement any item.

<b>Part 1 - Project and Sponsor Information</b>			
Name of Action or Project: Review of Monroe County Eastern Agricultural District			
Project Location (describe, and attach a location map): Towns of Brighton, Henrietta, Mendon, Penfield, Perinton, Pittsford, Rush and Webster. See attached map.			
Brief Description of Proposed Action: Add 4 parcels to Eastern Ag. District: 1056 Cheese Factory Rd., Town of Mendon; 1454 Fairport Nine Mile Point Rd., 1035 Plank Rd., & 1025 Plank Rd., Town of Penfield. Remove 27 parcels from Ag. District: 1724 Kennedy Rd. & 1748 Kennedy Rd., Town of Penfield; 24 parcels on Clover St., Town of Pittsford; and 1720 Boulder Industrial Pkwy., Town of Webster.  Review impact of local plans and ordinances on agricultural activities in District.			
Name of Applicant or Sponsor: Monroe County		Telephone: 585-753-2034 E-Mail: rbell@monroecounty.gov	
Address: 39 W. Main Street			
City/PO: Rochester		State: NY	Zip Code: 14614
1. Does the proposed action only involve the legislative adoption of a plan, local law, ordinance, administrative rule, or regulation? If Yes, attach a narrative description of the intent of the proposed action and the environmental resources that may be affected in the municipality and proceed to Part 2. If no, continue to question 2.			NO <input type="checkbox"/>
2. Does the proposed action require a permit, approval or funding from any other governmental Agency? If Yes, list agency(s) name and permit or approval: NYS Dept. of Agriculture and Markets			YES <input checked="" type="checkbox"/>
3.a. Total acreage of the site of the proposed action? _____			46,037 acres
b. Total acreage to be physically disturbed? _____			0 acres
c. Total acreage (project site and any contiguous properties) owned or controlled by the applicant or project sponsor? _____			0 acres
4. Check all land uses that occur on, adjoining and near the proposed action. <input type="checkbox"/> Urban <input checked="" type="checkbox"/> Rural (non-agriculture) <input type="checkbox"/> Industrial <input type="checkbox"/> Commercial <input type="checkbox"/> Residential (suburban) <input checked="" type="checkbox"/> Forest <input checked="" type="checkbox"/> Agriculture <input type="checkbox"/> Aquatic <input type="checkbox"/> Other (specify): _____ <input type="checkbox"/> Parkland			

<p>18. Does the proposed action include construction or other activities that result in the impoundment of water or other liquids (e.g. retention pond, waste lagoon, dam)?          If Yes, explain purpose and size: _____          _____          _____</p>	<p>NO</p> <p><input checked="" type="checkbox"/></p>	<p>YES</p> <p><input type="checkbox"/></p>
<p>19. Has the site of the proposed action or an adjoining property been the location of an active or closed solid waste management facility?          If Yes, describe: _____          _____          _____</p>	<p>NO</p> <p><input checked="" type="checkbox"/></p>	<p>YES</p> <p><input type="checkbox"/></p>
<p>20. Has the site of the proposed action or an adjoining property been the subject of remediation (ongoing or completed) for hazardous waste?          If Yes, describe: _____          _____          _____</p>	<p>NO</p> <p><input checked="" type="checkbox"/></p>	<p>YES</p> <p><input type="checkbox"/></p>
<p><b>I AFFIRM THAT THE INFORMATION PROVIDED ABOVE IS TRUE AND ACCURATE TO THE BEST OF MY KNOWLEDGE</b></p>		
<p>Applicant/sponsor name: <u>Monroe County</u></p>	<p>Date: <u>12/7/15</u></p>	
<p>Signature: <u></u></p>		

5. Is the proposed action, a. A permitted use under the zoning regulations?	<input type="checkbox"/>	<input type="checkbox"/>	<input checked="" type="checkbox"/>
b. Consistent with the adopted comprehensive plan?	<input type="checkbox"/>	<input checked="" type="checkbox"/>	<input type="checkbox"/>
6. Is the proposed action consistent with the predominant character of the existing built or natural landscape?	<input type="checkbox"/>	<input type="checkbox"/>	<input checked="" type="checkbox"/>
7. Is the site of the proposed action located in, or does it adjoin, a state listed Critical Environmental Area? If Yes, identify: _____	<input checked="" type="checkbox"/>	<input type="checkbox"/>	<input type="checkbox"/>
8. a. Will the proposed action result in a substantial increase in traffic above present levels?	<input checked="" type="checkbox"/>	<input type="checkbox"/>	<input type="checkbox"/>
b. Are public transportation service(s) available at or near the site of the proposed action?	<input type="checkbox"/>	<input checked="" type="checkbox"/>	<input type="checkbox"/>
c. Are any pedestrian accommodations or bicycle routes available on or near site of the proposed action?	<input type="checkbox"/>	<input checked="" type="checkbox"/>	<input type="checkbox"/>
9. Does the proposed action meet or exceed the state energy code requirements? If the proposed action will exceed requirements, describe design features and technologies: N/A _____	<input checked="" type="checkbox"/>	<input type="checkbox"/>	<input type="checkbox"/>
10. Will the proposed action connect to an existing public/private water supply? If No, describe method for providing potable water: _____	<input type="checkbox"/>	<input checked="" type="checkbox"/>	<input type="checkbox"/>
11. Will the proposed action connect to existing wastewater utilities? If No, describe method for providing wastewater treatment: _____	<input type="checkbox"/>	<input checked="" type="checkbox"/>	<input type="checkbox"/>
12. a. Does the site contain a structure that is listed on either the State or National Register of Historic Places? b. Is the proposed action located in an archeological sensitive area?	<input checked="" type="checkbox"/>	<input type="checkbox"/>	<input type="checkbox"/>
13. a. Does any portion of the site of the proposed action, or lands adjoining the proposed action, contain wetlands or other waterbodies regulated by a federal, state or local agency? b. Would the proposed action physically alter, or encroach into, any existing wetland or waterbody? If Yes, identify the wetland or waterbody and extent of alterations in square feet or acres: _____	<input type="checkbox"/>	<input checked="" type="checkbox"/>	<input type="checkbox"/>
14. Identify the typical habitat types that occur on, or are likely to be found on the project site. Check all that apply: <input type="checkbox"/> Shoreline <input type="checkbox"/> Forest <input checked="" type="checkbox"/> Agricultural/grasslands <input type="checkbox"/> Early mid-successional <input type="checkbox"/> Wetland <input type="checkbox"/> Urban <input checked="" type="checkbox"/> Suburban			
15. Does the site of the proposed action contain any species of animal, or associated habitats, listed by the State or Federal government as threatened or endangered?	<input checked="" type="checkbox"/>	<input type="checkbox"/>	<input type="checkbox"/>
16. Is the project site located in the 100 year flood plain?	<input type="checkbox"/>	<input checked="" type="checkbox"/>	<input type="checkbox"/>
17. Will the proposed action create storm water discharge, either from point or non-point sources? If Yes, a. Will storm water discharges flow to adjacent properties? <input type="checkbox"/> NO <input type="checkbox"/> YES b. Will storm water discharges be directed to established conveyance systems (runoff and storm drains)? If Yes, briefly describe: <input type="checkbox"/> NO <input type="checkbox"/> YES	<input checked="" type="checkbox"/>	<input type="checkbox"/>	<input type="checkbox"/>

Project:	2015 Eastern Ag. District Review
Date:	December 7, 2015

**Short Environmental Assessment Form  
Part 2 - Impact Assessment**

**Part 2 is to be completed by the Lead Agency.**

Answer all of the following questions in Part 2 using the information contained in Part 1 and other materials submitted by the project sponsor or otherwise available to the reviewer. When answering the questions the reviewer should be guided by the concept "Have my responses been reasonable considering the scale and context of the proposed action?"

	No, or small impact may occur	Moderate to large impact may occur
1. Will the proposed action create a material conflict with an adopted land use plan or zoning regulations?	<input checked="" type="checkbox"/>	<input type="checkbox"/>
2. Will the proposed action result in a change in the use or intensity of use of land?	<input checked="" type="checkbox"/>	<input type="checkbox"/>
3. Will the proposed action impair the character or quality of the existing community?	<input checked="" type="checkbox"/>	<input type="checkbox"/>
4. Will the proposed action have an impact on the environmental characteristics that caused the establishment of a Critical Environmental Area (CEA)?	<input checked="" type="checkbox"/>	<input type="checkbox"/>
5. Will the proposed action result in an adverse change in the existing level of traffic or affect existing infrastructure for mass transit, biking or walkway?	<input checked="" type="checkbox"/>	<input type="checkbox"/>
6. Will the proposed action cause an increase in the use of energy and it fails to incorporate reasonably available energy conservation or renewable energy opportunities?	<input checked="" type="checkbox"/>	<input type="checkbox"/>
7. Will the proposed action impact existing:		
a. public / private water supplies?	<input checked="" type="checkbox"/>	<input type="checkbox"/>
b. public / private wastewater treatment utilities?	<input checked="" type="checkbox"/>	<input type="checkbox"/>
8. Will the proposed action impair the character or quality of important historic, archaeological, architectural or aesthetic resources?	<input checked="" type="checkbox"/>	<input type="checkbox"/>
9. Will the proposed action result in an adverse change to natural resources (e.g., wetlands, waterbodies, groundwater, air quality, flora and fauna)?	<input checked="" type="checkbox"/>	<input type="checkbox"/>
10. Will the proposed action result in an increase in the potential for erosion, flooding or drainage problems?	<input checked="" type="checkbox"/>	<input type="checkbox"/>
11. Will the proposed action create a hazard to environmental resources or human health?	<input checked="" type="checkbox"/>	<input type="checkbox"/>



Project: '15 East District Review

Date: December 7, 2015

### Short Environmental Assessment Form Part 3 Determination of Significance

For every question in Part 2 that was answered "moderate to large impact may occur", or if there is a need to explain why a particular element of the proposed action may or will not result in a significant adverse environmental impact, please complete Part 3. Part 3 should, in sufficient detail, identify the impact, including any measures or design elements that have been included by the project sponsor to avoid or reduce impacts. Part 3 should also explain how the lead agency determined that the impact may or will not be significant. Each potential impact should be assessed considering its setting, probability of occurring, duration, irreversibility, geographic scope and magnitude. Also consider the potential for short-term, long-term and cumulative impacts.

The modification of an agricultural district is classified as an Unlisted action as defined under Part 617.2 (ak). Monroe County completed a Short Environmental Assessment Form and no moderate to large impacts to the environment were identified therein. This action is consistent with goals and objectives of the affected towns and Monroe County. Some of the parcels have state and/or federal wetlands or floodplains or may contain an archeological sensitive area but this action does not impact those resources.



<input type="checkbox"/>	Check this box if you have determined, based on the information and analysis above, and any supporting documentation, that the proposed action may result in one or more potentially large or significant adverse impacts and an environmental impact statement is required.
<input checked="" type="checkbox"/>	Check this box if you have determined, based on the information and analysis above, and any supporting documentation, that the proposed action will not result in any significant adverse environmental impacts.
Monroe County	12/7/15
Name of Lead Agency	Date
Maggie Brooks	County Executive
Print or Type Name of Responsible Officer in Lead Agency	Title of Responsible Officer
<i>Maggie Brooks</i>	<i>Paul C. Murray</i>
Signature of Responsible Officer in Lead Agency	Signature of Preparer (if different from Responsible Officer)


PRINT FORM



## **APPENDIX F**

### **Agricultural and Farmland Protection Board Recommendations**





# Agricultural and Farmland Protection Board

Monroe County, New York

**Maggie Brooks**  
*County Executive*

## Board Appointees

Four Active Farmers; County Legislator; Agribusiness; Agricultural Land Preservation Organization; Chairperson, Soil & Water Conservation District Board of Directors; Director, Real Property Tax Service; County Cooperative Extension Agent; Director, Department of Planning & Development.

September 8, 2015

To The Honorable  
Monroe County Legislature  
407 County Office Building  
Rochester, New York 14614

SUBJECT: Recommendation for the Continuation and Modification of Eastern Agricultural District #6

Honorable Legislators:

In accordance with Article 25AA, we are pleased to transmit this report concerning our review, findings, and recommendation for the continuation and modification of Eastern Agricultural District #6.

Sincerely,

Robert N. King, Ph.D., Secretary to the Board  
Monroe County Agricultural & Farmland Protection Board



## **APPENDIX G**

### **Monroe County Legislature Resolution**





By Legislators Howland and Ancello

Intro. No. 363

RESOLUTION NO. 288 OF 2015

**EIGHT-YEAR REVIEW OF MONROE COUNTY EASTERN AGRICULTURAL DISTRICT #6**

WHEREAS, the Monroe County Planning Board and the Monroe County Agricultural and Farmland Protection Board have submitted a joint report on the eight-year review of the Monroe County Eastern Agricultural District #6 (the "District"); and

WHEREAS, the joint report recommends the continuation of this District, in the Towns of Brighton, Henrietta, Mendon, Penfield, Perinton, Pittsford, Rush and Webster, with the following modifications:

- a. Add four parcels (approximately 122 acres) to the Eastern Agricultural District: tax account number 223.02-1-12 at 1056 Cheese Factory Road, Mendon, consisting of approximately 16 acres; tax account number 110.01-2-1.1 at 1454 Fairport Nine Mile Point Road, Penfield, consisting of approximately 48 acres; tax account number 094.04-1-35.1 at 1035 Plank Road, Penfield, consisting of approximately 8.1 acres; and tax account number 094.04-1-35.2 at 1025 Plank Road, Penfield, consisting of approximately 49.5 acres.
- b. Remove twenty-seven parcels (approximately 216 acres) from the Eastern Agricultural District: tax account number 111.01-1-8.1 at 1724 Kennedy Road, Penfield, consisting of approximately 20 acres; tax account number 111.01-1-9.1 at 1748 Kennedy Road, Penfield, consisting of approximately 31 acres; tax account number 177.04-1-15.11 at Clover Street, Pittsford, consisting of approximately 76 acres; tax account numbers 178.03-2-1.12, 178.03-4-29, 178.03-4-30, 178.03-4-31, 178.03-4-32, 178.03-4-33, 178.03-4-34, 178.03-4-35, 178.03-4-36, 178.03-4-37, 178.03-4-38, 178.03-4-39, 178.03-4-40, 178.03-4-41, 178.03-4-42, 178.03-4-43, 178.03-4-44, 178.03-4-45, 178.03-4-46, 178.03-4-47, 178.03-4-48, 178.03-4-49 and 178.03-4-50, Pittsford, consisting of approximately 75.363 acres which formerly comprised tax account numbers 178.03-2-1.1, 178.03-2-1.2 and 178.03-2-3.11; and tax account number 066.03-1-6.115, 1720 Boulter Industrial Parkway, Webster, consisting of approximately 14 acres.

NOW, THEREFORE, BE IT RESOLVED BY THE LEGISLATURE OF THE COUNTY OF MONROE, as follows:

Section 1. The Legislature hereby approves the continuation of the Monroe County Eastern Agricultural District #6, with the addition of the foregoing parcels of land in the Towns of Mendon and Penfield; and the removal of the foregoing parcels in the Towns of Penfield, Pittsford and Webster, as recommended above.

Section 2. This resolution shall take effect in accordance with Section C2-7 of the Monroe County Charter.

Planning and Economic Development Committee; November 16, 2015 - CV: 5-0  
Matter of Urgency  
File No. 15-0300

ADOPTION: Date: December 8, 2015      Vote: 29-0

ACTION BY THE COUNTY EXECUTIVE

APPROVED: X      VETOED: \_\_\_\_\_

SIGNATURE: Maggie Brooks      DATE: 12/10/15

EFFECTIVE DATE OF RESOLUTION: 12/10/15